












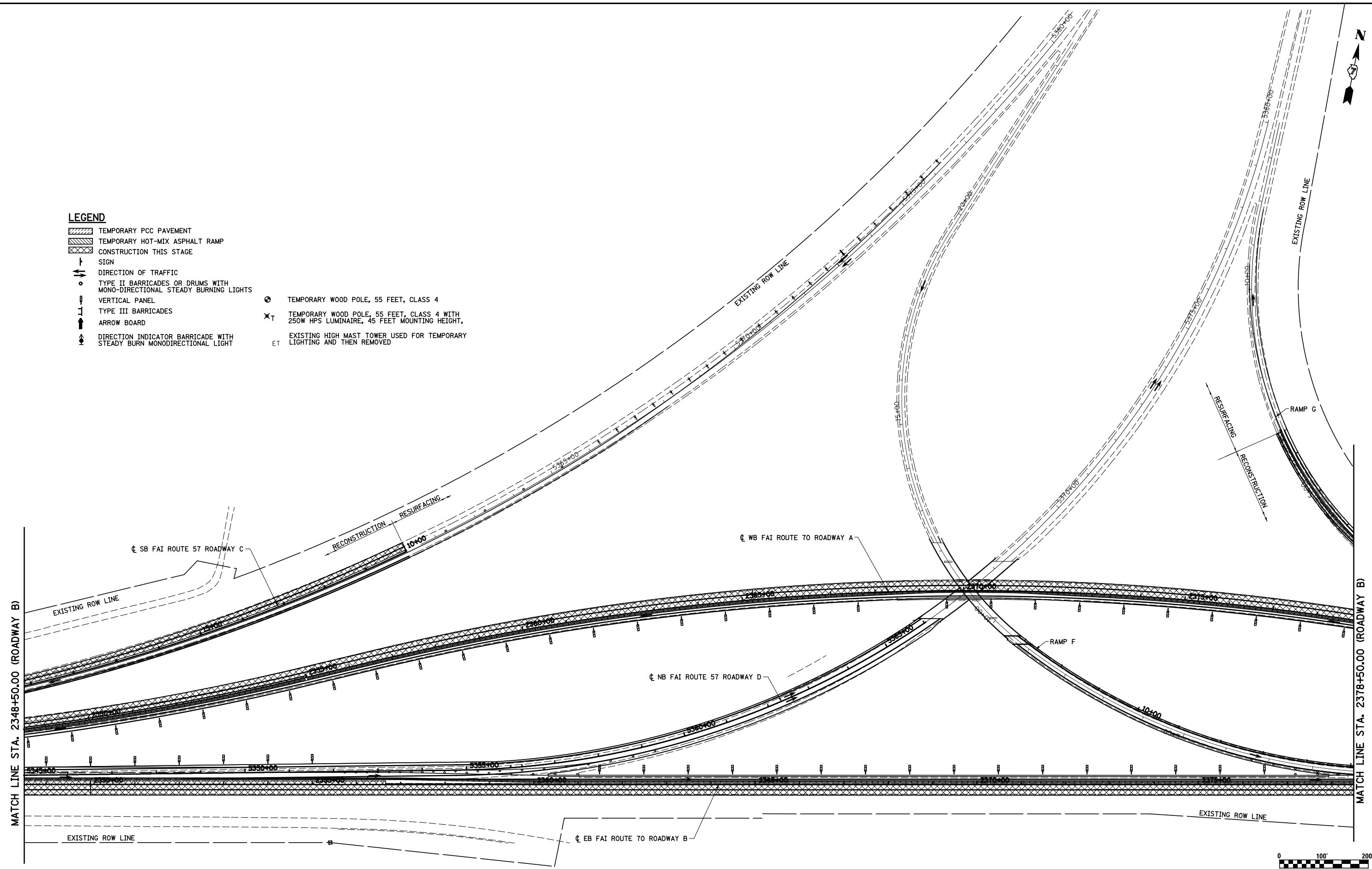


LEGEND

-  TEMPORARY PCC PAVEMENT
-  TEMPORARY HOT-MIX ASPHALT RAMP
-  CONSTRUCTION THIS STAGE
-  SIGN
-  DIRECTION OF TRAFFIC
-  TYPE II BARRICADES OR DRUMS WITH MONO-DIRECTIONAL STEADY BURNING LIGHTS
-  VERTICAL PANEL
-  TYPE III BARRICADES
-  ARROW BOARD
-  DIRECTION INDICATOR BARRICADE WITH STEADY BURN MONODIRECTIONAL LIGHT
-  TEMPORARY WOOD POLE, 55 FEET, CLASS 4
-  TEMPORARY WOOD POLE, 55 FEET, CLASS 4 WITH 250W HPS LUMINAIRE, 45 FEET MOUNTING HEIGHT,
-  EXISTING HIGH MAST TOWER USED FOR TEMPORARY LIGHTING AND THEN REMOVED



FILE NAME =	USER NAME = \$USER\$	DESIGNED - JWS	REVISED -	STATE OF ILLINOIS DEPARTMENT OF TRANSPORTATION	MAINTENANCE OF TRAFFIC, STAGE 2, GENERAL LAYOUT	F.A.I. RTE.	SECTION	COUNTY	TOTAL SHEETS	SHEET NO.
		DRAWN - PDB	REVISED -			57/70	(25-4R)	EFFINGHAM	1760	219
	PLOT SCALE = \$SCALE\$	CHECKED - BRM	REVISED -			CONTRACT NO. 74295				
	PLOT DATE = \$DATE\$	DATE - 6-25-08	REVISED -			FED. ROAD DIST. NO. ILLINOIS FED. AID PROJECT				