

















NOTE:
SIGNING FOR THE US 45 RAMP A CLOSURE SHALL BE PAID FOR AS DETOUR SIGNING. SEE SPECIAL PROVISIONS.

LEGEND

-  NORTH M3-1-2412 OR M3-1-3015 (INTERSTATE)
-  SOUTH M3-3-2412 OR M3-3-3015 (INTERSTATE)
-  EAST M3-2-2412 OR M3-2-3015 (INTERSTATE)
-  WEST M3-4-2412 OR M3-4-3015 (INTERSTATE)
-  M6-1(0)-2115 OR M6-1(0)-3018 (INTERSTATE)
-  M6-3(0)-2115 OR M6-3(0)-3018 (INTERSTATE)
-  M5-1R(0)-2115 OR M5-1R(0)-3018 (INTERSTATE)
-  M5-1L(0)-2115 OR M5-1L(0)-3018 (INTERSTATE)
-  W20-2(0)-48
-  W41-2(0)-48
-  W41-2(0)-48
-  R11-2-4830
-  M4-8(0)-2418
-  M4-8(0)-2412 OR M4-8(0)-3015 (INTERSTATE)
-  M1-1-24 OR M1-1-36 (INTERSTATE)
-  M1-1-24 OR M1-1-36 (INTERSTATE)

FILE NAME = S:\Projects\03300072-57-70\dm\Trk\West_detour_signing_details.dgn	USER NAME = #USER#	DESIGNED - JWS	REVISED - 4-27-2011
		DRAWN - WJS	REVISED - 10-20-2011
	PLOT SCALE = #SCALE#	CHECKED - BRM	REVISED -
	PLOT DATE = #DATE#	DATE - 3-20-13	REVISED -

**STATE OF ILLINOIS
DEPARTMENT OF TRANSPORTATION**

**TRAFFIC CONTROL FOR ROAD CLOSURE DETAILS
(US 45 RAMP A MARKED ROUTE DETOUR SIGNING)**

SCALE: SHEET NO. 3 OF 3 SHEETS STA. TO STA.

F.A.I. RTE.	SECTION	COUNTY	TOTAL SHEETS	SHEET NO.
57/70	(25-4)R	EFFINGHAM	1760	248
FED. ROAD DIST. NO.			ILLINOIS FED. AID PROJECT	
			CONTRACT NO. 74295	