

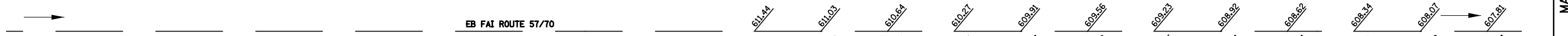
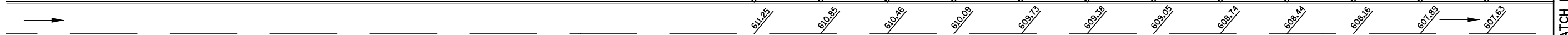
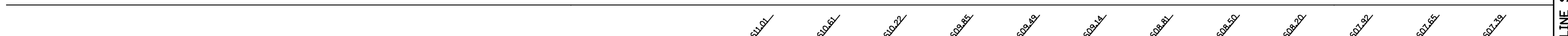
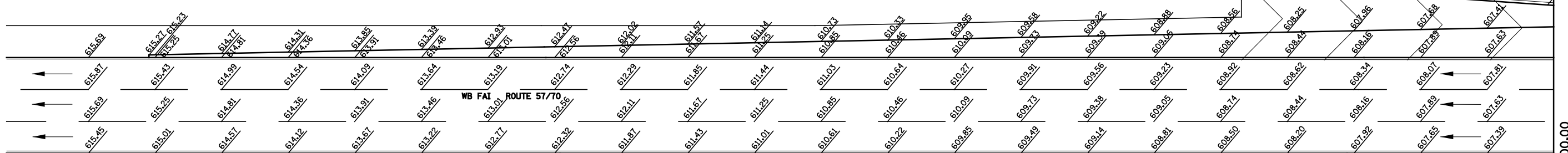
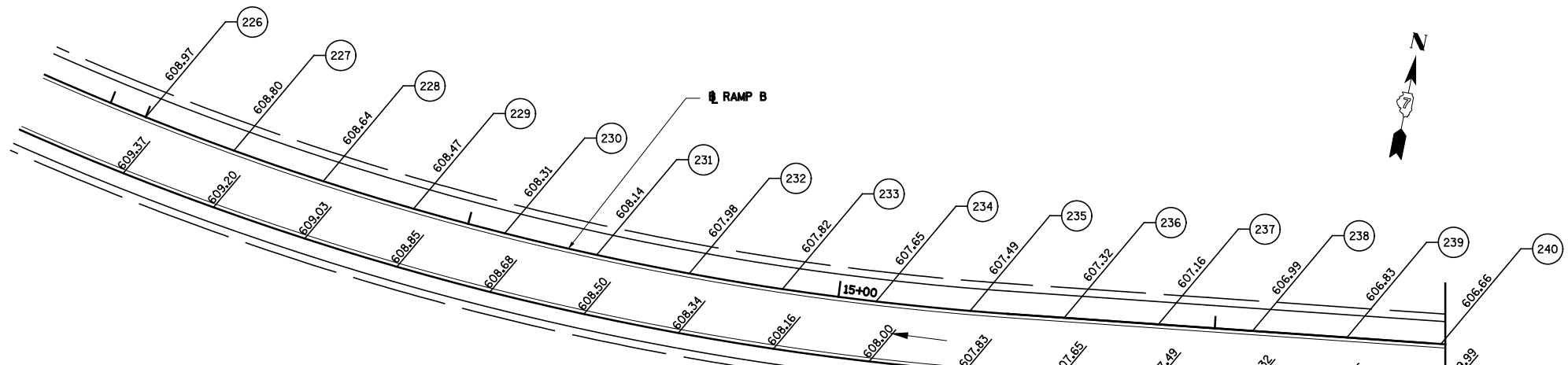
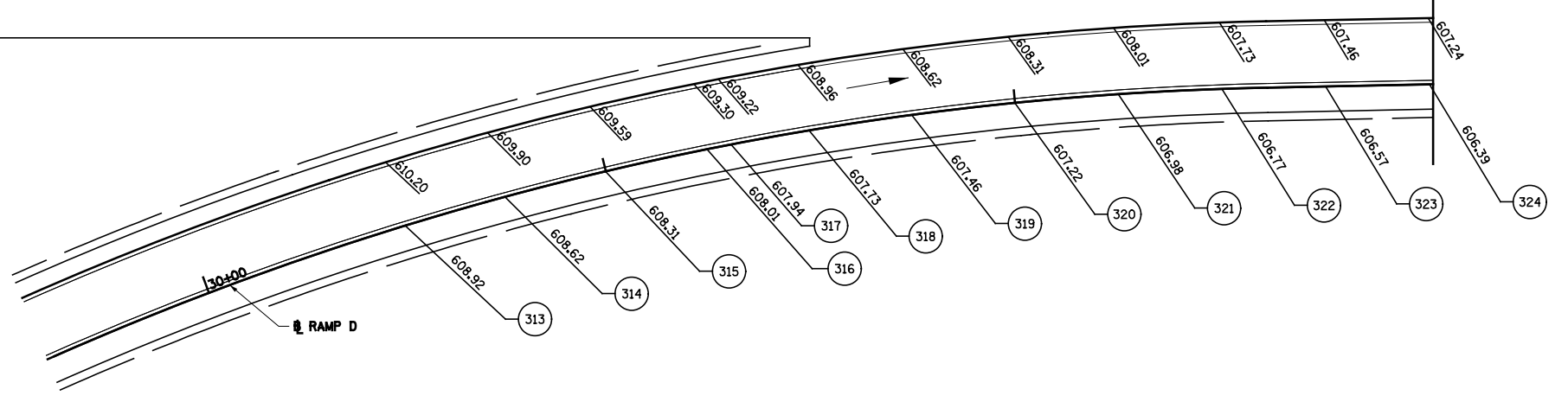


US 45 RAMP B						
POINT	ELEVATION	NORTHING	EASTING	ROADWAY STATION	ROADWAY OFFSET	RAMP STATION
US 45 RAMP B						
226	608.97	902,984.63	928,761.03	2308+55.90	151.85	16+90.00
227	608.80	902,980.53	928,785.69	2308+79.28	142.98	16+65.00
228	608.64	902,977.24	928,810.47	2309+02.93	134.88	16+40.00
229	608.47	902,974.78	928,835.35	2309+26.83	127.57	16+15.00
230	608.31	902,973.13	928,860.29	2309+50.97	121.05	15+90.00
231	608.14	902,972.30	928,885.28	2309+75.30	115.32	15+65.00
232	607.98	902,972.30	928,910.28	2309+99.81	110.40	15+40.00
233	607.82	902,973.11	928,935.26	2310+24.47	106.29	15+15.00
234	607.65	902,974.75	928,960.21	2310+49.25	102.99	14+90.00
235	607.49	902,977.21	928,985.09	2310+74.12	100.50	14+65.00
236	607.32	902,980.34	929,009.89	2310+99.06	98.69	14+40.00
237	607.16	902,983.54	929,034.68	2311+24.00	96.95	14+15.00
238	606.99	902,986.73	929,059.48	2311+48.93	95.20	13+90.00
239	606.83	902,989.93	929,084.27	2311+73.87	93.46	13+65.00
240	606.66	902,993.12	929,109.07	2311+98.81	91.72	13+40.00



US 45 RAMP D						
POINT	ELEVATION	NORTHING	EASTING	ROADWAY STATION	ROADWAY OFFSET	RAMP STATION
US 45 RAMP D						
313	608.92	902,743.72	928,907.87	2309+52.49	113.24	30+50.00
314	608.62	902,755.24	928,930.06	2309+76.51	106.30	30+75.00
315	608.31	902,766.03	928,952.61	2310+00.74	100.16	31+00.00
316	608.01	902,776.07	928,975.50	2310+25.16	94.82	31+25.00
317	607.94	902,778.34	928,980.97	2310+30.97	93.67	31+30.92
318	607.73	902,785.35	928,998.72	2310+49.75	90.29	31+50.00
319	607.46	902,793.87	929,022.22	2310+74.47	86.56	31+75.00
320	607.22	902,801.60	929,045.99	2310+99.30	83.65	32+00.00
321	606.98	902,808.55	929,070.01	2311+24.21	81.56	32+25.00
322	606.77	902,814.71	929,094.23	2311+49.17	80.29	32+50.00
323	606.57	902,820.19	929,118.63	2311+74.17	79.72	32+75.00
324	606.39	902,825.60	929,143.03	2311+99.16	79.22	33+00.00



MATCH LINE STA. 2312+00.00

