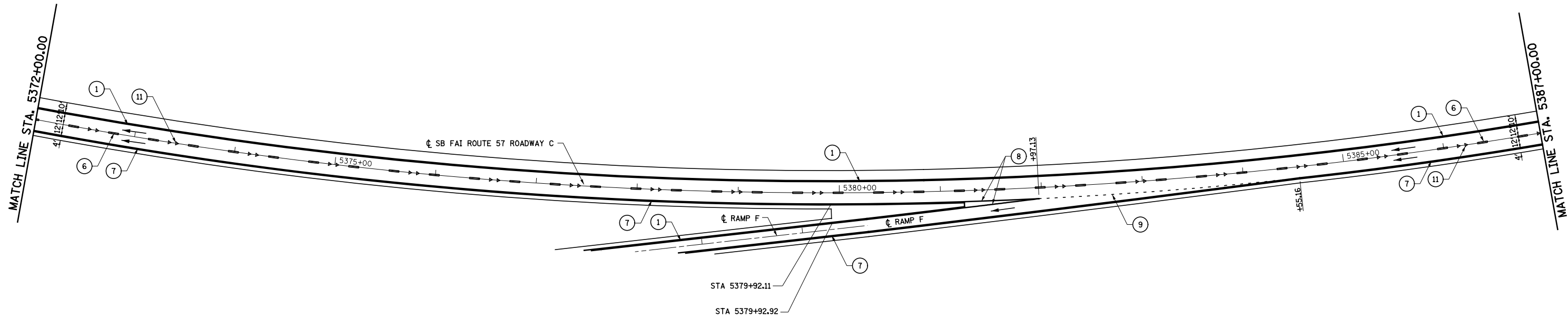

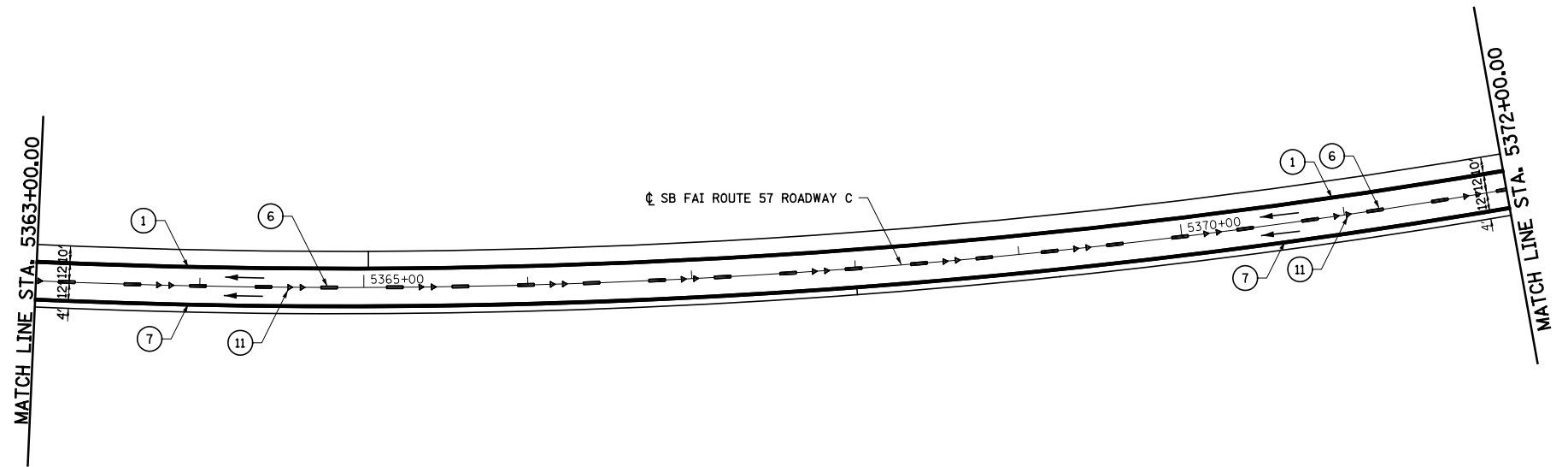


- LEGEND**
- ① PAVEMENT MARKING LINE - 4" SOLID WHITE EDGE LINE
  - ② PAVEMENT MARKING LINE - 6" SOLID WHITE LANE LINE
  - ③ PAVEMENT MARKING LINE - 6" SOLID WHITE
  - ④ PAVEMENT MARKING LINE - 12" SOLID WHITE
  - ⑤ PAVEMENT MARKING LINE - 24" SOLID WHITE
  - ⑥ PAVEMENT MARKING LINE - 6" SKIP DASH WHITE
  - ⑦ PAVEMENT MARKING LINE - 4" SOLID YELLOW
  - ⑧ PAVEMENT MARKING LINE - 8" SOLID WHITE
  - ⑨ PAVEMENT MARKING LINE - 6", 3'-9" SKIP DASH WHITE
  - ⑩ PAVEMENT MARKING - LETTERS AND SYMBOLS (LARGE)
  - ⑪ RAISED REFLECTIVE PAVEMENT MARKERS - CRYSTAL, ONE-WAY
  - ⑫ RAISED REFLECTIVE PAVEMENT MARKERS - AMBER, ONE-WAY
- TBR= TO BE REMOVED



FILE NAME =  
s:\project\007257-70\dgn\5 Trk\lpmk.stl.dgn

USER NAME = #USER#  
PLOT SCALE = #SCALE#  
PLOT DATE = #DATE#

DESIGNED - JWS  
DRAWN - MAB  
CHECKED - BRM  
DATE - 3-04-08

REVISED -  
REVISED -  
REVISED -  
REVISED -

**STATE OF ILLINOIS  
DEPARTMENT OF TRANSPORTATION**

**PAVEMENT MARKING, ROADWAY C NORTH TRI LEVEL**

SCALE: 1"=50' SHEET NO. 13 OF 16 SHEETS STA. 5363+00.00 TO STA. 5387+00.00

F.A.I. RTE.	SECTION	COUNTY	TOTAL SHEETS	SHEET NO.
57/70	(25-4)R	EFFINGHAM	1760	378
CONTRACT NO. 74295				
FED. ROAD DIST. NO.	ILLINOIS FED. AID PROJECT			