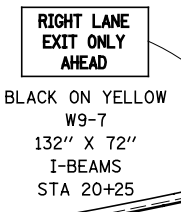
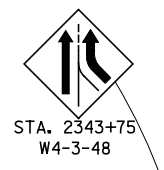
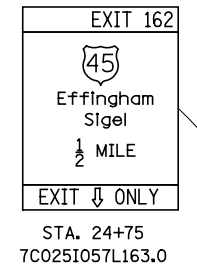
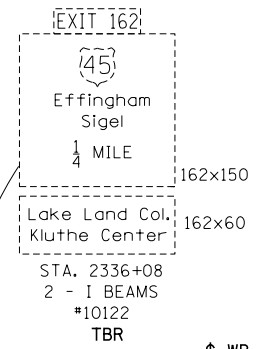
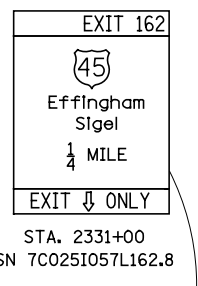
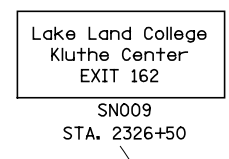
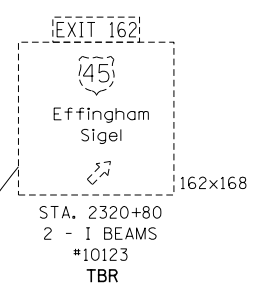
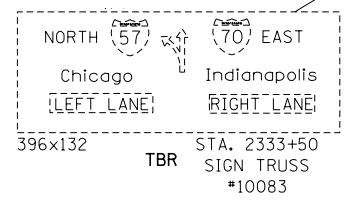
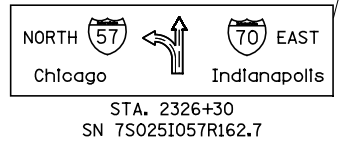


MATCH LINE 2317+50

MATCH LINE 2348+00



TBR = TO BE REMOVED



FILE NAME = S:\Project\03-2007\25170.dgn\11 Trk\signing.dgn	USER NAME = \$USER\$	DESIGNED - JWS	REVISED -	STATE OF ILLINOIS DEPARTMENT OF TRANSPORTATION	GUIDE SIGNING PLAN			F.A.I. RTE. 57/70	SECTION (25-4) R	COUNTY EFFINGHAM	TOTAL SHEETS 1760	SHEET NO. 387
	PLOT SCALE = \$SCALE\$	CHECKED - BRM	REVISED -		SCALE: 1"=100'	SHEET NO. 5 OF 53 SHEETS	STA. 2317+50.00 TO STA. 2348+00.00	CONTRACT NO. 74295				
	PLOT DATE = \$DATE\$	DATE - 6-29-09	REVISED -		FED. ROAD DIST. NO. ILLINOIS FED. AID PROJECT							