

Effingham Exits

(45) RIGHT LANE	Exit 162	3	4
(32) (33)	Exit 160	2	2
Fayette Ave	Exit 159	3	4

3 - I BEAMS 324x138
STA. 5355+12
#10120
TBR

Effingham Exits

(45)	Exit 162	3	4
(32) (33)	Exit 160	2	2
Fayette Ave	Exit 159	3	4

3 - I BEAMS 324x138
STA. 5354+49
#10492
TBR

Effingham EXITS

(45) RIGHT LANE	EXIT 162	3	4
(32) (33)	EXIT 160	2	2
Fayette Ave	EXIT 159	3	4

SN005
STA. 16+25 (ROADWAY C)

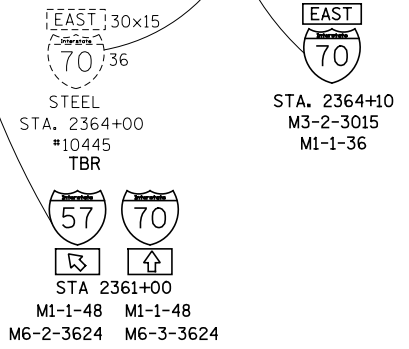
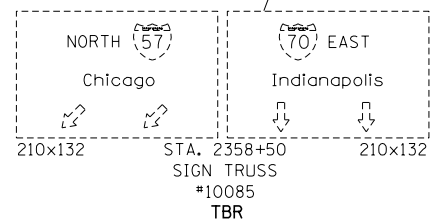
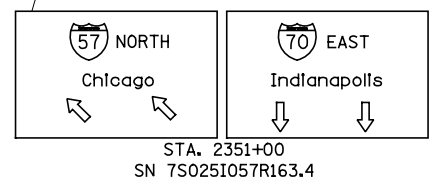
Effingham EXITS

(45) RIGHT LANE	EXIT 162	3	4
(32) (33)	EXIT 160	2	2
Fayette Ave	EXIT 159	3	4

SN004
STA. 2351+00 (ROADWAY A)

**RIGHT LANE
EXIT ONLY
AHEAD**

BLACK ON YELLOW
W9-7
132" X 72"
I-BEAMS
STA 12+00



TBR = TO BE REMOVED



FILE NAME = S:\Projects\03\0007257\70.dgn\11 Trk\1\signing.dgn	USER NAME = *USER*	DESIGNED - JWS	REVISED -	STATE OF ILLINOIS DEPARTMENT OF TRANSPORTATION	GUIDE SIGNING PLAN			F.A.I. RTE. 57/70	SECTION (25-4) R	COUNTY EFFINGHAM	TOTAL SHEETS 1760	SHEET NO. 388
PLOT SCALE = *SCALE*	CHECKED - BRM	REVISIED -	REVISIED -		SCALE: 1"=100'	SHEET NO. 6 OF 53 SHEETS	STA. 2348+00.00 TO STA. 2377+00.00	CONTRACT NO. 74295				
PLOT DATE = *DATE*	DATE - 6-29-09	REVISIED -	REVISIED -		FED. ROAD DIST. NO. ILLINOIS FED. AID PROJECT							