SN001
SIGN ON 2 I BEAMS
STA 2271+90 FAI ROUTES 57/70

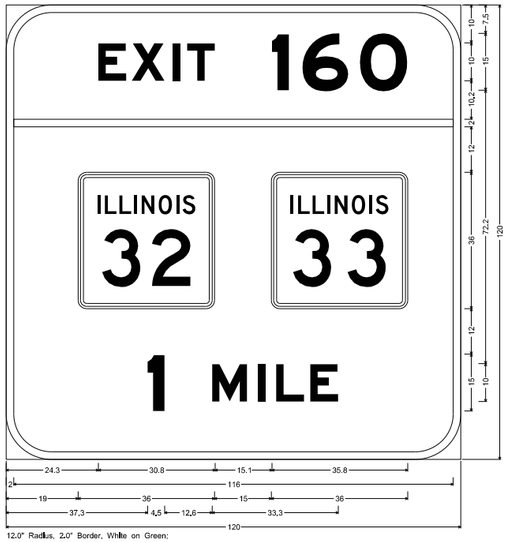

12.0" Radius, 2.0" Border, White on Green:
[EXIT 160] E Mod 2K; [1 MILE] E Mod 2K;
Table of widths and spaces.

24.3	E 7.4	1.4	X 8.7	2.1	I 2.0	1.8	T 7.4	15.1	1 4.5	3.6	6 12.1	3.0	O 12.6	14.0			
2.0	116.0	2.0															
19.0	36.0	15.0	36.0	14.0													
37.3	1 4.5	12.6	M 9.3	2.8	I 2.0	2.8	L 7.4	1.6	E 7.4	32.3							

SN003
SIGN ON 2 I BEAMS
STA 2285+10 FAI ROUTES 57/70

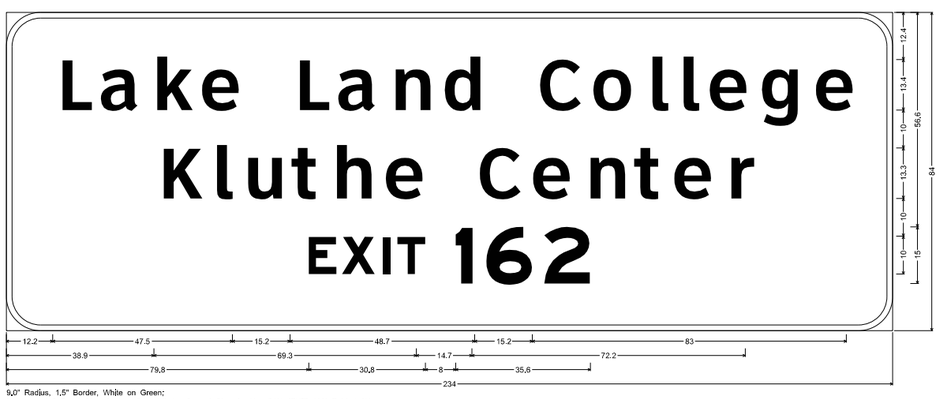

9.0" Radius, 1.5" Border, White on Green:
[Lake Land College] ClearviewHwy-5-W; [Kluthe Center] ClearviewHwy-5-W; [EXIT 162] E Mod 2K;
Table of widths and spaces.

12.2	L 7.9	3.3	a 5.9	4.2	k 9.4	2.9	e 5.9	15.2	l 7.8	3.3	a 10.0	4.2	n 9.3	4.4	d 9.7	15.2	C 11.0	3.4	o 10.4	4.4	l 4.3	3.9	l 4.3	3.4	e 9.9	3.9	g 5.8	4.4	e 5.9	12.2	
38.9	K 10.5	3.6	l 4.3	3.9	u 9.2	3.6	t 6.7	3.9	h 9.4	4.4	e 9.8	14.7	C 10.9	3.4	e 9.9	4.5	n 9.4	3.5	t 6.6	3.4	e 9.9	4.4	r 6.3	38.9							
79.8	E 7.4	1.4	X 8.7	2.1	I 2.0	1.8	T 7.4	8.0	1 4.5	3.6	6 12.2	3.1	2 12.2	79.8																	

STRUCTURE NUMBER 7C025I057R161.8
STA 2280+10 FAI ROUTES 57/70

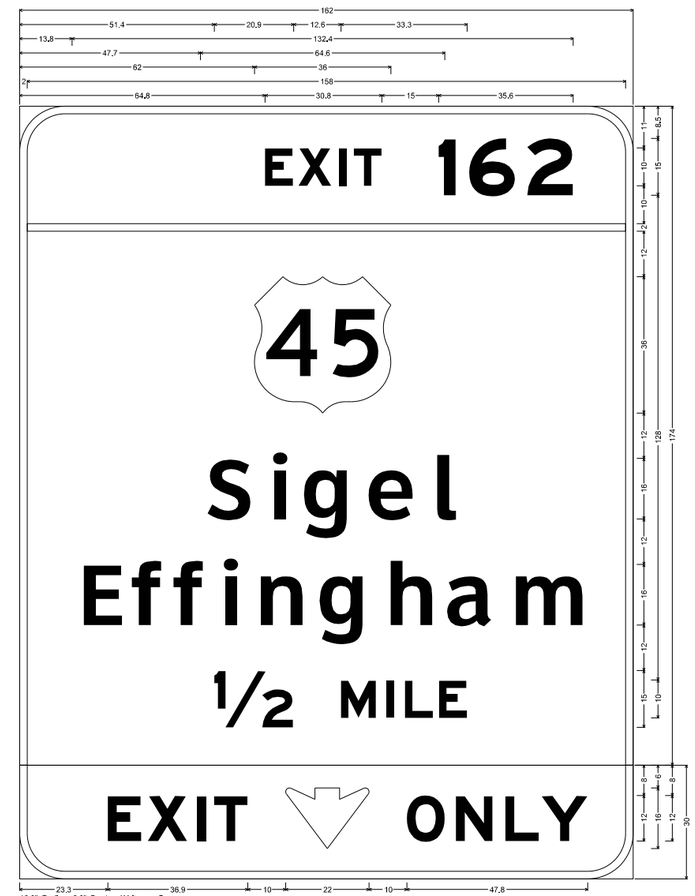

12.0" Radius, 2.0" Border, White on Green:
[EXIT 162] E Mod 2K; [Sigel] ClearviewHwy-5-W; [Effingham] ClearviewHwy-5-W; [ ] ClearviewHwy-5-W [1/2 MILE] E Mod 2K;
12.0" Radius, 2.0" Border, Black on Yellow;
[EXIT] E Mod 2K; Down Arrow Custom - 16.0" 270°; [ONLY] E Mod 2K;
Table of widths and spaces.

64.8	E 7.4	1.4	X 8.7	2.1	I 2.0	1.8	T 7.4	15.0	1 4.5	3.6	6 12.2	3.1	2 12.2	15.8																	
2.0	158.0	2.0																													
62.0	36.0	64.0																													
47.7	S 11.7	4.7	i 3.8	5.0	g 11.7	5.3	e 11.9	5.3	l 5.2	49.7																					
13.8	E 10.3	3.9	r 7.8	3.3	f 7.7	4.3	i 3.8	5.7	n 11.2	5.2	g 11.8	6.0	h 11.2	5.0	a 11.9	5.0	m 18.3	15.8													
51.4	1/2 20.9	12.6	M 9.3	2.8	I 2.0	2.8	L 7.4	1.6	E 7.4	43.8																					
23.3	E 8.9	1.6	X 10.5	2.5	I 2.4	2.2	T 8.8	10.0	▽ 22.0	10.0	O 10.1	2.9	N 9.7	3.4	L 8.9	0.7	Y 12.1	12.0													

NOT TO SCALE

FILE NAME = S:\Projects\403-00072,57-70\dgn\N TrILv\sign panel details.dgn	USER NAME = $USER$	DESIGNED - ESW	REVISED -
		DRAWN - LEC	REVISED -
	PLOT SCALE = $SCALE$	CHECKED - BRM	REVISED -
	PLOT DATE = $DATE$	DATE - 8-05-09	REVISED -

STATE OF ILLINOIS
DEPARTMENT OF TRANSPORTATION

SIGN PANEL DETAILS, FAI ROUTE 57/70

SCALE: 1"=50' | SHEET NO. 10 OF 58 SHEETS | STA. | TO STA.

F.A.I RTE.	SECTION	COUNTY	TOTAL SHEETS	SHEET NO.
57/70	(25-4)R	EFFINGHAM	1760	392
		CONTRACT NO. 74295		
FED. ROAD DIST. NO.	ILLINOIS	FED. AID PROJECT		