

SN004
SIGN ON 4 I BEAMS
STA 2351+00 ROADWAY A

STRUCTURE NUMBER 7C025I057L162.8
STA 2331+00 FAI ROUTES 57/70

Effingham EXITS



RIGHT LANE

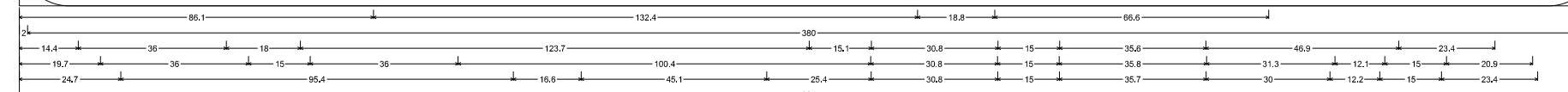
EXIT 162 3/4



EXIT 160 2 1/2

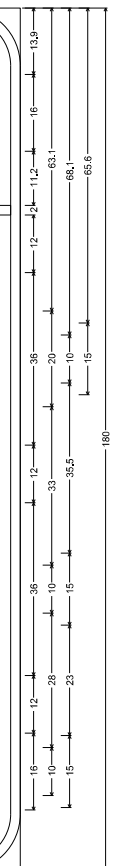
Fayette Ave

EXIT 159 3 3/4



12.0" Radius, 2.0" Border, White on Green;
[Effingham EXITS] ClearViewHwy-S-W; Rectangle Yellow;
[EXIT 162] E Mod 2K; [] ClearViewHwy-S-W [1/4] E Mod 2K [] ClearViewHwy-S-W; [EXIT 160] E Mod 2K; [2 1/2] E Mod 2K [] ClearViewHwy-S-W; [Fayette Ave] ClearViewHwy-S-W; [EXIT 159] E Mod 2K; [3 3/4] E Mod 2K [] ClearViewHwy-S-W;
Table of widths and spaces.

E	f	f	i	n	g	h	a	m	E	X	I	T	S																									
86.1	3.9	7.8	3.2	7.8	4.3	3.8	5.7	11.2	5.2	11.8	8.0	11.2	5.0	11.9	5.0	18.3	18.8	10.3	3.4	13.8	4.4	3.2	4.7	11.7	80.1													
2.0														2.0																								
14.4	36.0	18.0	123.7	15.1	7.4	1.4	8.7	2.1	2.0	1.8	7.4	15.0	4.5	3.6	12.2	3.1	12.2	46.9	23.4	25.1																		
19.7	36.0	15.0	36.0	100.4	7.4	1.4	8.7	2.1	2.0	1.8	7.4	15.0	4.5	3.6	12.2	3.1	12.2	31.3	12.1	15.0	20.9																	
24.7	9.8	4.2	11.8	3.1	12.5	3.5	11.8	3.7	8.0	3.1	7.9	4.1	11.8	16.6	15.1	2.4	12.3	3.4	11.9	25.4	7.4	1.4	8.7	2.1	2.0	1.8	7.4	15.0	4.5	3.7	12.2	3.1	12.2	30.0	12.2	15.0	23.4	14.7




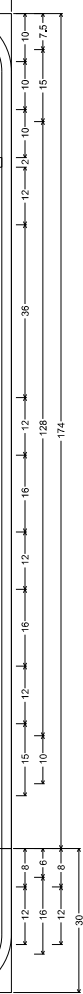
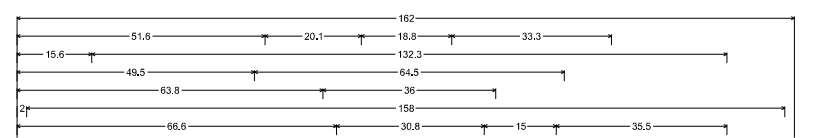
EXIT 162



Sigel
Effingham

1/4 MILE

EXIT  ONLY



12.0" Radius, 2.0" Border, White on Green;
[EXIT 162] E Mod 2K; [Sigel] ClearViewHwy-S-W; [Effingham] ClearViewHwy-S-W; [1/4 MILE] E Mod 2K;
[EXIT] E Mod 2K; Down Arrow Custom - 16.0" 270"; [ONLY] E Mod 2K;
Table of widths and spaces.

E	X	I	T	S	I	G	E	L	E	F	F	I	N	G	H	A	M														
66.6	7.4	1.4	8.7	2.1	2.0	1.8	7.4	15.0	4.5	3.6	12.2	3.1	12.2	46.9	23.4	25.1															
2.0																2.0															
49.5	11.6	4.7	3.8	5.0	11.8	5.3	11.8	5.4	5.1	48.0																					
15.6	10.3	3.9	7.7	3.3	7.8	4.2	3.3	5.7	11.2	5.3	11.7	6.1	11.2	5.0	11.9	5.0	18.2	14.1													
51.6	20.1	18.8	9.3	2.8	2.0	2.8	7.4	1.6	7.4	38.2																					
23.3	8.9	1.6	10.5	2.5	2.4	2.2	8.8	10.0	22.0	10.0	10.1	2.9	5.7	3.4	8.9	0.7	12.1	12.0													

NOT TO SCALE

FILE NAME =	USER NAME = #USER#	DESIGNED - ESW	REVISED -	STATE OF ILLINOIS DEPARTMENT OF TRANSPORTATION	SIGN PANEL DETAILS, FAI ROUTE 57/70			F.A.I RTE.	SECTION	COUNTY	TOTAL SHEETS	SHEET NO.	
Sn\Projects\403-00072-57-70\dm\W Tr\il\v\sign panel details.dgn		DRAWN - LEC	REVISED -		57/70	(25-4R)	EFFINGHAM	1760	395	CONTRACT NO. 74295			
PLOT SCALE = #SCALE#		CHECKED - BRM	REVISED -		SCALE: 1"=50'	SHEET NO. 13 OF 58 SHEETS	STA.	TO STA.	FED. ROAD DIST. NO. ILLINOIS FED. AID PROJECT				
PLOT DATE = #DATE#		DATE - 8-05-09	REVISED -										