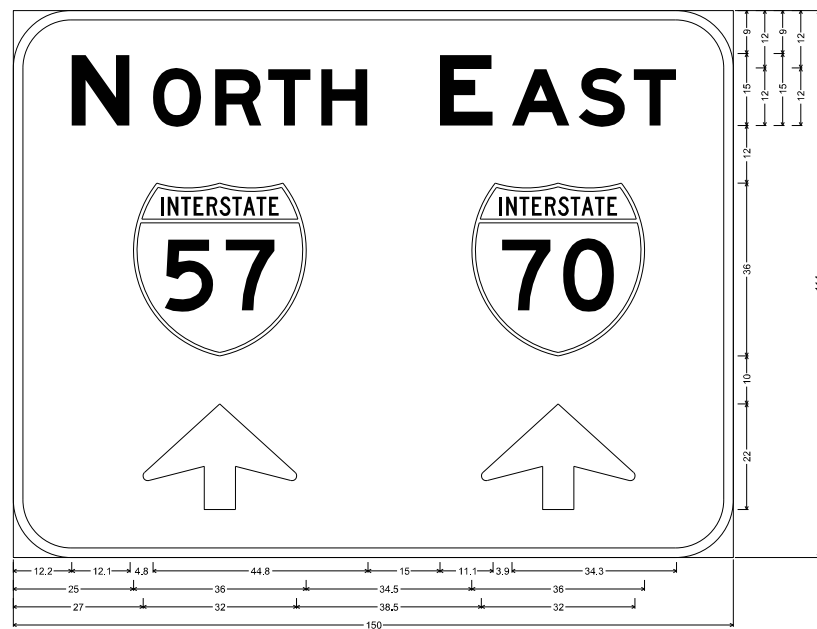


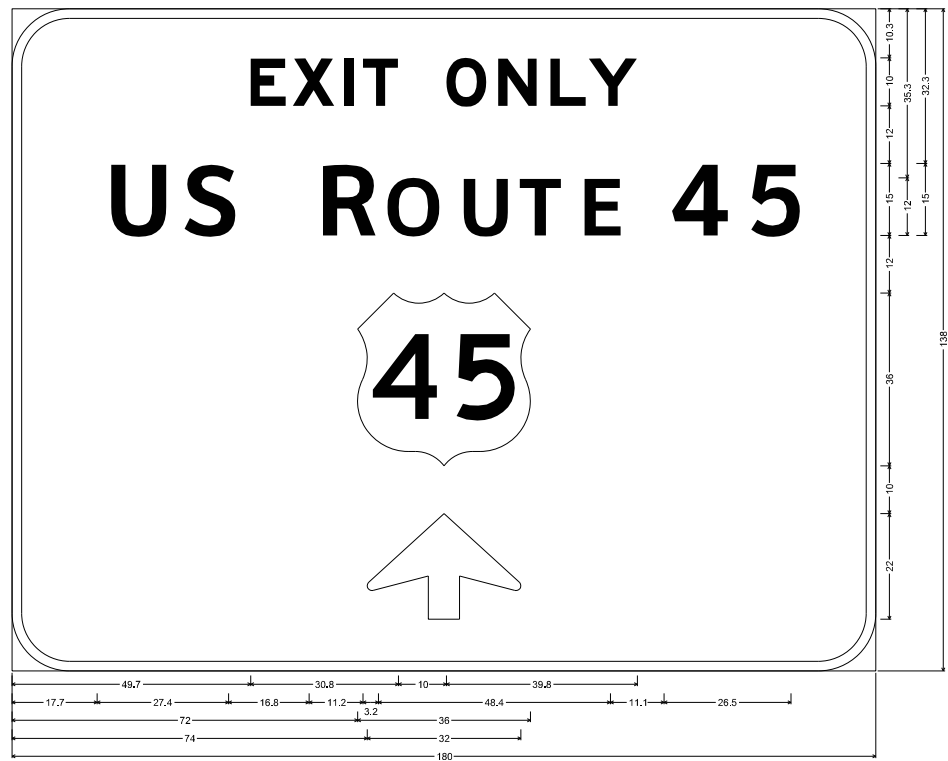
MAINTENANCE OF TRAFFIC SIGN PANEL - PRE-STAGE 2 (TEMP)
STA 2238+00 FAI ROUTE 57/70

MAINTENANCE OF TRAFFIC SIGN PANEL - PRE-STAGE 2 (TEMP)
STA 2258+00 FAI ROUTE 57/70



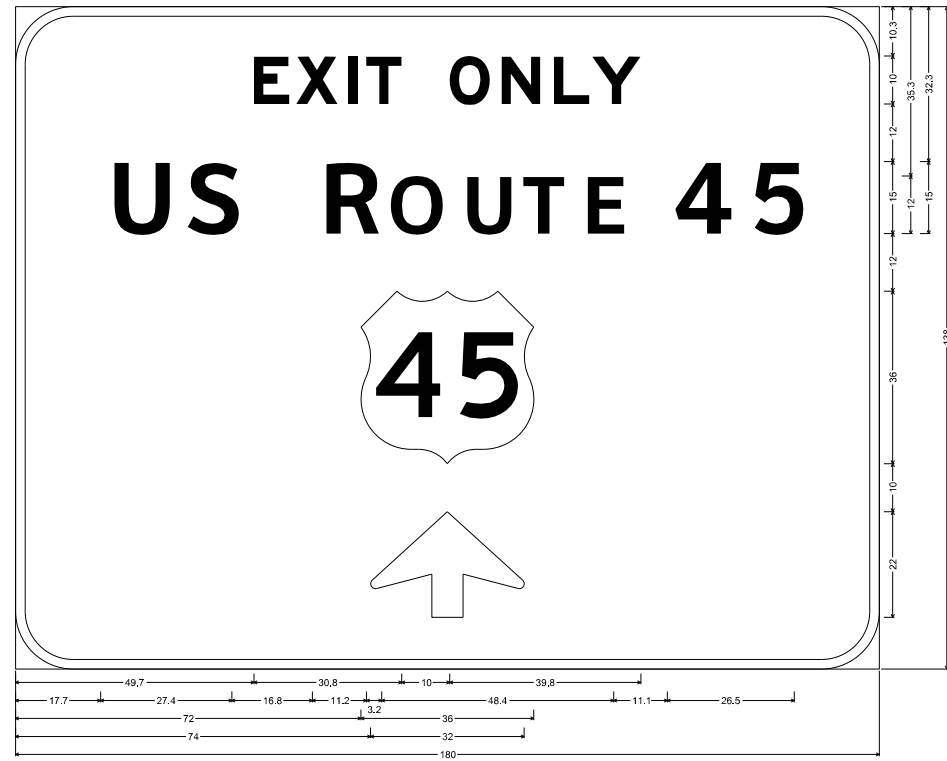
12.0" Radius, 2.0" Border, White on Orange;
[N ORTH] E Mod 2K; [E AST] E Mod 2K; Down Arrow 22.0" 90"; Down Arrow 22.0" 90";
Table of widths and spaces.

| | | | | | | | | |
|------|------|------|------|------|-----|-----|-----|------|
| N | O | R | T | H | E | A | S | T |
| 12.2 | 12.1 | 4.8 | 10.1 | 2.9 | 9.7 | 1.3 | 8.9 | 2.2 |
| 15.0 | 11.1 | 3.9 | 12.1 | 1.8 | 9.7 | 1.8 | 8.9 | 11.8 |
| 25.0 | 36.0 | 34.5 | 36.0 | 18.5 | | | | |
| 27.0 | 32.0 | 38.5 | 32.0 | 20.5 | | | | |



12.0" Radius, 2.0" Border, White on Orange;
[EXIT ONLY] E Mod 2K; [US R OUTE 45] ClearViewHwy-5-W; Down Arrow 22.0" 90";
Table of widths and spaces.

| | | | | | | | |
|------|------|------|------|------|------|------|------|
| E | X | I | T | O | N | L | Y |
| 49.7 | 7.4 | 1.4 | 8.7 | 2.1 | 2.0 | 1.8 | 7.4 |
| 10.0 | 8.4 | 2.4 | 8.1 | 2.8 | 7.4 | 0.6 | 10.1 |
| 49.7 | | | | | | | |
| U | S | R | O | U | T | E | 4 |
| 17.7 | 11.7 | 4.8 | 10.9 | 16.8 | 11.2 | 3.2 | 11.2 |
| 4.3 | 3.6 | 8.7 | 3.5 | 7.8 | 11.1 | 11.9 | 4.2 |
| 10.4 | 17.7 | | | | | | |
| 72.0 | 36.0 | 72.0 | | | | | |
| 74.0 | 32.0 | 74.0 | | | | | |



12.0" Radius, 2.0" Border, White on Orange;
[EXIT ONLY] E Mod 2K; [US R OUTE 45] ClearViewHwy-5-W; Down Arrow 22.0" 90";
Table of widths and spaces.

| | | | | | | | |
|------|------|------|------|------|------|------|------|
| E | X | I | T | O | N | L | Y |
| 49.7 | 7.4 | 1.4 | 8.7 | 2.1 | 2.0 | 1.8 | 7.4 |
| 10.0 | 8.4 | 2.4 | 8.1 | 2.8 | 7.4 | 0.6 | 10.1 |
| 49.7 | | | | | | | |
| U | S | R | O | U | T | E | 4 |
| 17.7 | 11.7 | 4.8 | 10.9 | 16.8 | 11.2 | 3.2 | 11.2 |
| 4.3 | 3.6 | 8.7 | 3.5 | 7.8 | 11.1 | 11.9 | 4.2 |
| 10.4 | 17.7 | | | | | | |
| 72.0 | 36.0 | 72.0 | | | | | |
| 74.0 | 32.0 | 74.0 | | | | | |

NOT TO SCALE

• SIGNS ON THIS SHEET TO BE USED FOR MAINTAINENCE OF TRAFFIC

| | | | | | | | | | | | | |
|--|----------------------|----------------|-----------|---|-------------------------------------|---------------------------|-----------|-------------|---------------------|---------------------------|--------------|-----------|
| FILE NAME = | USER NAME = \$USER\$ | DESIGNED - ESW | REVISED - | STATE OF ILLINOIS DEPARTMENT OF TRANSPORTATION | SIGN PANEL DETAILS, FAI ROUTE 57/70 | | | F.A.I. RTE. | SECTION | COUNTY | TOTAL SHEETS | SHEET NO. |
| S:\Projects\403-00072.57-70\dgn\W Tr\lv\sign panel details.dgn | | DRAWN - LEC | REVISED - | | 57/70 | (25-4)R | EFFINGHAM | 1760 | 405 | | | |
| PLOT SCALE = \$SCALE\$ | | CHECKED - BRM | REVISED - | | CONTRACT NO. 74295 | | | | | | | |
| PLOT DATE = \$DATE\$ | | DATE - 8-05-09 | REVISED - | | SCALE: 1"=50' | SHEET NO. 23 OF 58 SHEETS | STA. | TO STA. | FED. ROAD DIST. NO. | ILLINOIS FED. AID PROJECT | | |