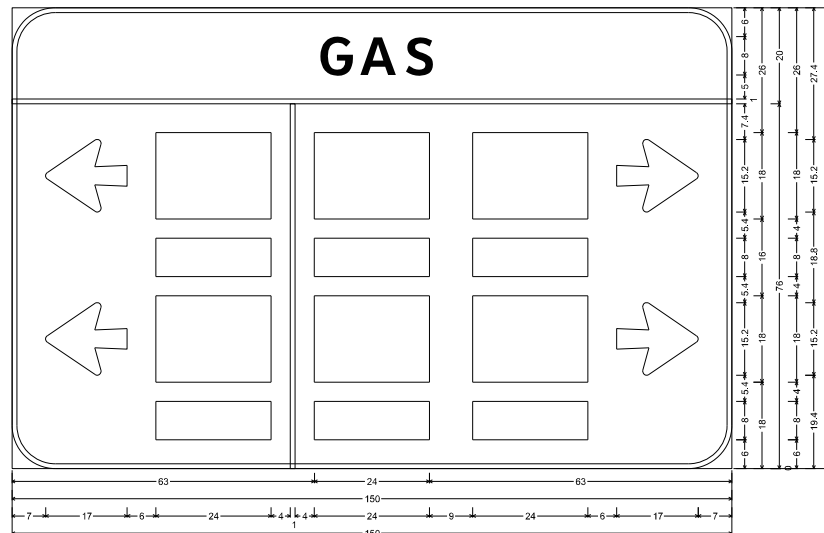


**SN022 STA 22+50 (US45 RAMP B)**



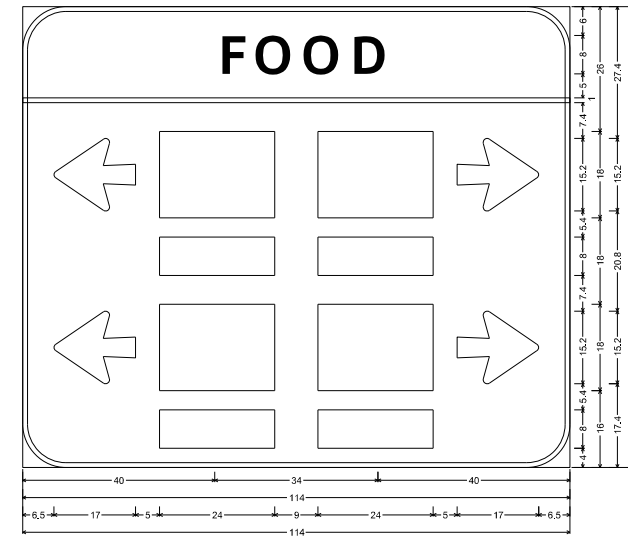
9.0' Radius, 1.0' Border, White on Blue;  
 (GAS) ClearviewHwy-S-W; Arrow 80 - 17.0' 180'; Rectangle Blue; Rectangle Blue; Arrow 80 - 17.0' 180'; Rectangle Blue; Rectangle Blue;  
 Rectangle Blue; Rectangle Blue; Arrow 80 - 17.0' 0'; Rectangle Blue; Rectangle Blue; Rectangle Blue; Rectangle Blue; Arrow 80 - 17.0' 0';  
 Rectangle Blue; Rectangle Blue;  
 Table of widths and spaces:

G	A	S
63.0	7.0	2.0
7.5	1.6	5.9
63.0	7.0	2.0

-0.0		150.0		0.0	
7.0	17.0	6.0	24.0	4.0	1.0
4.0	1.0	4.0	24.0	9.0	24.0
6.0	17.0	9.0	24.0	30.0	
7.0	17.0	6.0	24.0	9.0	24.0
6.0	17.0	9.0	24.0	9.0	24.0
30.0	24.0	9.0	24.0	30.0	

**SN023 STA 20+50 (US45 RAMP B)**



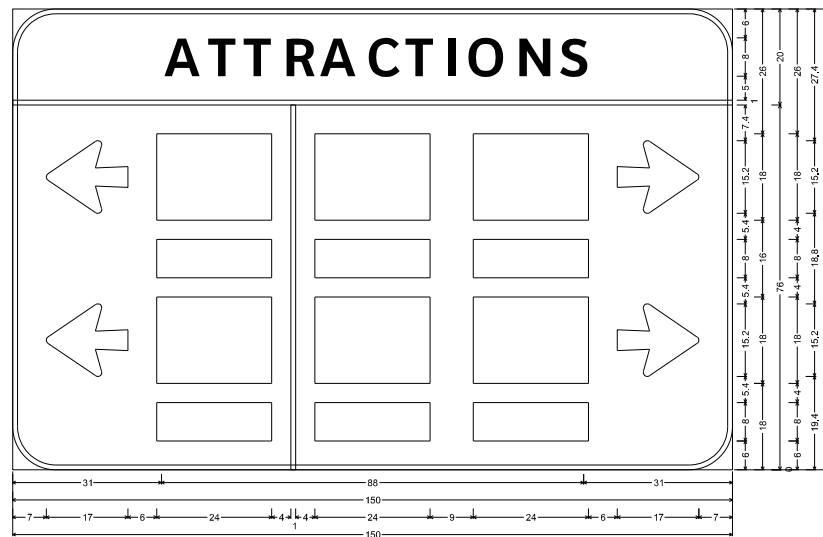
9.0' Radius, 1.0' Border, White on Blue;  
 (FOOD) ClearviewHwy-S-W; Arrow 80 - 17.0' 180'; Rectangle Blue; Rectangle Blue; Arrow 80 - 17.0' 0';  
 Rectangle Blue; Rectangle Blue; Arrow 80 - 17.0' 180'; Rectangle Blue; Rectangle Blue; Arrow 80 - 17.0' 0';  
 Rectangle Blue;  
 Table of widths and spaces:

F	O	O
40.0	4.8	2.3
7.5	2.5	2.8
40.0	4.8	2.3

-0.0		114.0		0.0	
6.5	17.0	5.0	24.0	9.0	5.0
5.0	17.0	9.0	24.0	17.0	6.5
28.5	24.0	9.0	24.0	28.5	
6.5	17.0	5.0	24.0	9.0	5.0
5.0	17.0	9.0	24.0	17.0	6.5
28.5	24.0	9.0	24.0	28.5	

**SN024 STA 18+50 (US45 RAMP B)**



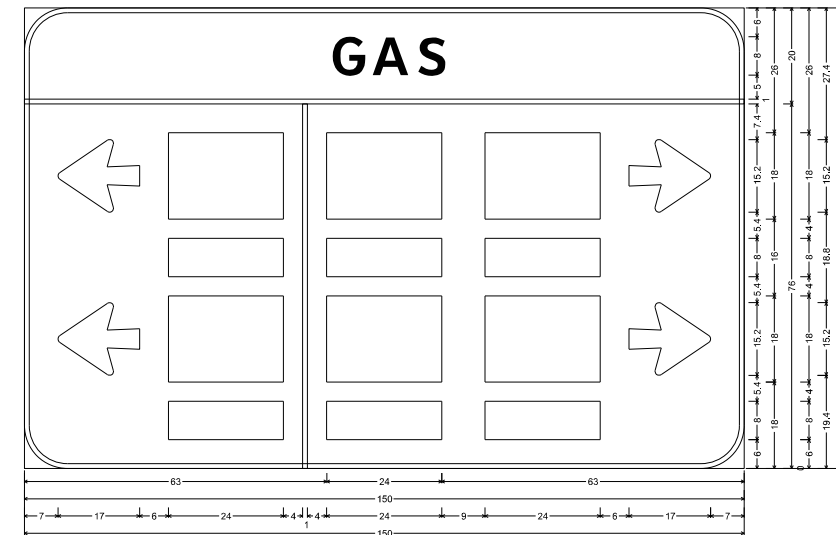
9.0' Radius, 1.0' Border, White on Blue;  
 (ATTRACTIONS) ClearviewHwy-S-W; Arrow 80 - 17.0' 180'; Rectangle Blue; Rectangle Blue; Arrow 80 - 17.0' 180'; Rectangle Blue; Rectangle Blue;  
 Rectangle Blue; Rectangle Blue; Arrow 80 - 17.0' 0'; Rectangle Blue; Rectangle Blue; Rectangle Blue; Rectangle Blue; Arrow 80 - 17.0' 0';  
 Rectangle Blue; Rectangle Blue;  
 Table of widths and spaces:

A	T	T	R	A	C	T	I	O	N	S
31.0	7.5	1.5	5.8	1.6	5.8	2.3	6.1	1.9	7.5	1.9
6.6	1.6	5.9	2.3	1.6	2.8	7.5	2.8	6.6	2.6	5.8
31.0	7.5	1.5	5.8	1.6	5.8	2.3	6.1	1.9	7.5	1.9

-0.0		150.0		0.0	
7.0	17.0	6.0	24.0	4.0	1.0
4.0	1.0	4.0	24.0	9.0	24.0
6.0	17.0	9.0	24.0	30.0	
7.0	17.0	6.0	24.0	9.0	24.0
6.0	17.0	9.0	24.0	9.0	24.0
30.0	24.0	9.0	24.0	30.0	

**SN025 STA 25+50 (US45 RAMP C)**



9.0' Radius, 1.0' Border, White on Blue;  
 (GAS) ClearviewHwy-S-W; Arrow 80 - 17.0' 180'; Rectangle Blue; Rectangle Blue; Arrow 80 - 17.0' 180'; Rectangle Blue; Rectangle Blue;  
 Rectangle Blue; Rectangle Blue; Arrow 80 - 17.0' 0'; Rectangle Blue; Rectangle Blue; Rectangle Blue; Rectangle Blue; Arrow 80 - 17.0' 0';  
 Rectangle Blue;  
 Table of widths and spaces:

G	A	S
63.0	7.0	2.0
7.5	1.6	5.9
63.0	7.0	2.0

-0.0		150.0		0.0	
7.0	17.0	6.0	24.0	4.0	1.0
4.0	1.0	4.0	24.0	9.0	24.0
6.0	17.0	9.0	24.0	30.0	
7.0	17.0	6.0	24.0	9.0	24.0
6.0	17.0	9.0	24.0	9.0	24.0
30.0	24.0	9.0	24.0	30.0	

NOT TO SCALE

FILE NAME =	USER NAME = \$USER\$	DESIGNED - ESW	REVISED -
Sn\Projects\403-00072.57-70\dgn\W Tr\ILV\sign panel details.dgn		DRAWN - LEC	REVISED -
PLOT SCALE = \$SCALE\$		CHECKED - BRM	REVISED -
PLOT DATE = \$DATE\$		DATE - 8-05-09	REVISED -

**STATE OF ILLINOIS  
DEPARTMENT OF TRANSPORTATION**

**SIGN PANEL DETAILS, FAI ROUTE 57/70**

SCALE: 1"=50' SHEET NO. 24 OF 58 SHEETS STA. TO STA.

F.A.I RTE.	SECTION	COUNTY	TOTAL SHEETS	SHEET NO.
57/70	(25-4R)	EFFINGHAM	1760	406
CONTRACT NO. 74295				
FED. ROAD DIST. NO.	ILLINOIS FED. AID PROJECT			