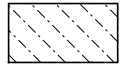


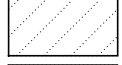



LEGEND


- 


SIDEWALK REMOVAL
- 


COMBINATION CURB AND GUTTER REMOVAL
- 


PAVEMENT REMOVAL (SPECIAL)
- 


PAVEMENT REMOVAL
- 

PAVED SHOULDER REMOVAL
- 

MEDIAN REMOVAL PARTIAL DEPTH
- 

APPROACH SLAB REMOVAL
- 

HOT-MIX ASPHALT SURFACE REMOVAL
- 

TREE REMOVAL (ACRES)
- 

TREE REMOVAL (UNITS)



FILE NAME =	USER NAME = *USER*	DESIGNED - JWS	REVISED -
		DRAWN - MAB	REVISED -
	PLOT SCALE = *SCALE*	CHECKED - BRM	REVISED -
	PLOT DATE = *DATE*	DATE - 3-31-08	REVISED -

**STATE OF ILLINOIS
DEPARTMENT OF TRANSPORTATION**

REMOVAL PLAN, FAI ROUTE 57/70 EASTBOUND

SCALE: 1"=50' SHEET NO. 3 OF 16 SHEETS STA. 2290+00.00 TO STA. 2305+00.00

F.A.I. RTE.	SECTION	COUNTY	TOTAL SHEETS	SHEET NO.
57/70	(25-4R)	EFFINGHAM	1760	485
CONTRACT NO. 74295				
FED. ROAD DIST. NO. ILLINOIS FED. AID PROJECT				