




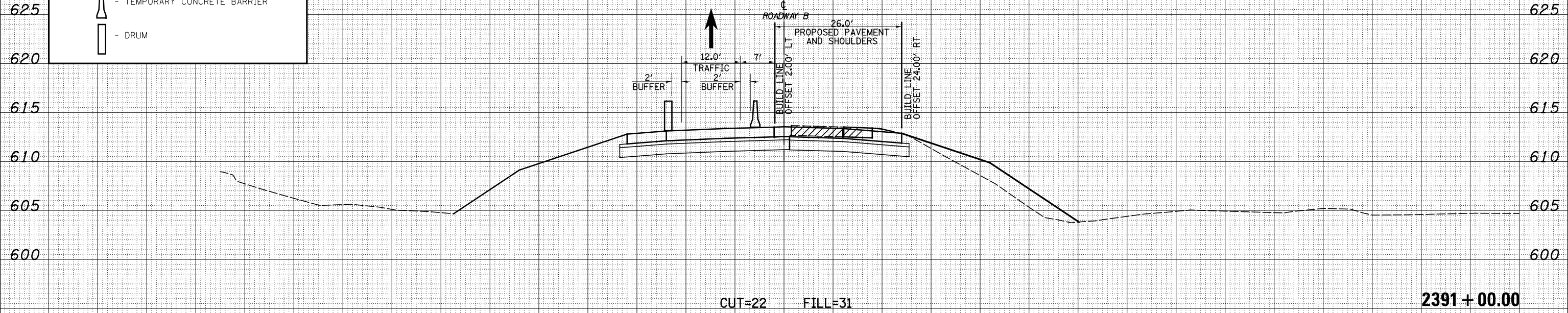


150 140 130 120 110 100 90 80 70 60 50 40 30 20 10 0 10 20 30 40 50 60 70 80 90 100 110 120 130 140 150

LEGEND

-  - TEMPORARY PCC PAVEMENT
-  - REMOVAL
-  - TEMPORARY HOT-MIX ASPHALT
-  - TEMPORARY CONCRETE BARRIER
-  - DRUM



CUT=22 FILL=31

2391+00.00

DATE	
BY	
ORIGINAL SURVEY	
NO.	
FINISHED SURVEY	
NO.	
PLOTTED	
AREAS CHECKED	
TEMPLATE	
AREAS CHECKED	
NOTE BOOK	
AREAS CHECKED	

DATE	
BY	
ORIGINAL SURVEY	
NO.	
FINISHED SURVEY	
NO.	
PLOTTED	
AREAS CHECKED	
TEMPLATE	
AREAS CHECKED	
NOTE BOOK	
AREAS CHECKED	

150 140 130 120 110 100 90 80 70 60 50 40 30 20 10 0 10 20 30 40 50 60 70 80 90 100 110 120 130 140 150

FILE NAME = S:\Projects\03-00072-57-70\dp\11\Ink\vesh\17003901.S2.dwg

USER NAME = *USERS*	DESIGNED - JWS	REVISED -
	DRAWN - SGK	REVISED -
PLOT SCALE = *SCALE*	CHECKED - BRM	REVISED -
PLOT DATE = *DATE*	DATE - 5-02-08	REVISED -

**STATE OF ILLINOIS
DEPARTMENT OF TRANSPORTATION**

MAINTENANCE OF TRAFFIC NORTH TRI LEVEL - ROADWAY B (STAGE 2)

SCALE: 1"=10' SHEET NO. 25 OF 30 SHEETS STA. 2390+50.00 TO STA. 2391+00.00

F.A.I. RTE.	SECTION	COUNTY	TOTAL SHEETS	SHEET NO.
57/70	(25-4)R	EFFINGHAM	1760	1367
FED. ROAD DIST. NO. ILLINOIS FED. AID PROJECT			CONTRACT NO. 74295	