






150 140 130 120 110 100 90 80 70 60 50 40 30 20 10 0 10 20 30 40 50 60 70 80 90 100 110 120 130 140 150

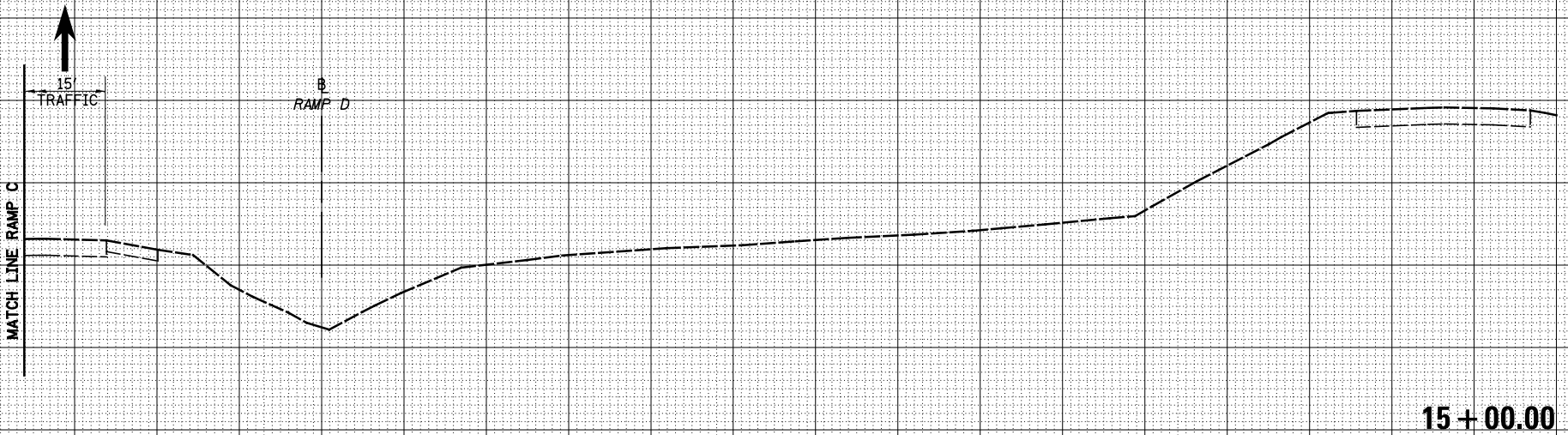
LEGEND

-  - TEMPORARY PCC PAVEMENT
-  - REMOVAL
-  - TEMPORARY HOT-MIX ASPHALT
-  - TEMPORARY CONCRETE BARRIER
-  - DRUM

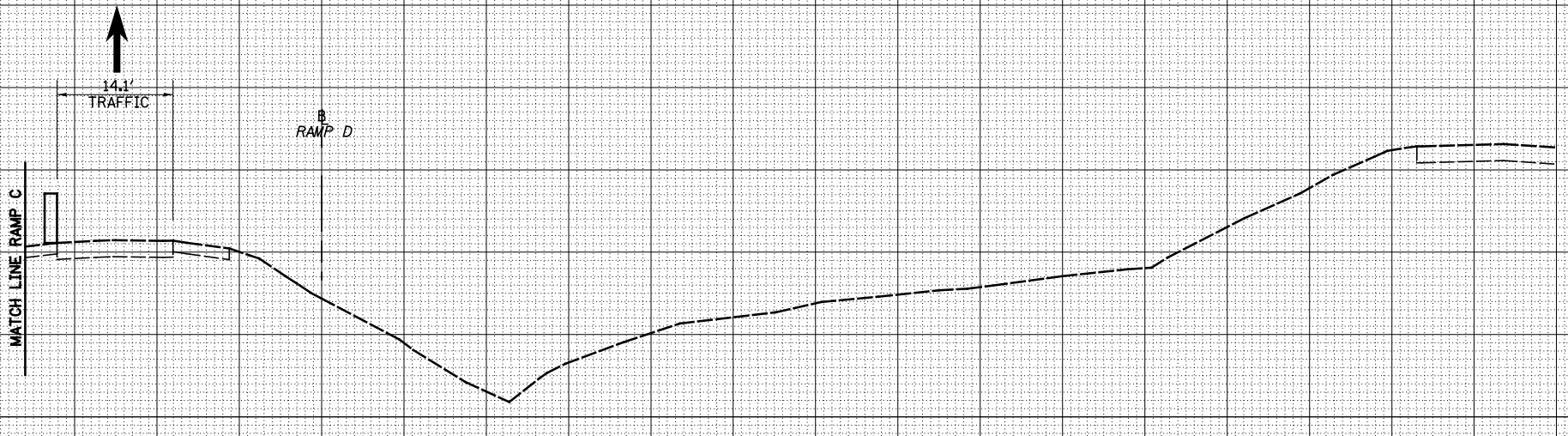
| | |
|--------------|--|
| DATE | |
| BY | |
| FINAL SURVEY | |
| NOTE BOOK | |
| NO. | |
| SURVEYED | |
| PLOTTED | |
| TEMPLATE | |
| AREAS | |
| CHECKED | |

| | |
|-----------------|--|
| DATE | |
| BY | |
| ORIGINAL SURVEY | |
| NOTE BOOK | |
| NO. | |
| SURVEYED | |
| PLOTTED | |
| TEMPLATE | |
| AREAS | |
| CHECKED | |

**CROSS SECTION OMISSION
STA. 15+00.00 TO STA. 31+00.00**



15 + 00.00



14 + 00.00

CUT=0 FILL=0

150 140 130 120 110 100 90 80 70 60 50 40 30 20 10 0 10 20 30 40 50 60 70 80 90 100 110 120 130 140 150

FILE NAME = S:\Projects\43-00072-57-70\dp\11\Ink\view450_M01_P52.dgn

| | | |
|----------------------|-----------------|-----------|
| USER NAME = *USERS* | DESIGNED - JWS | REVISED - |
| | DRAWN - LEC | REVISED - |
| PLOT SCALE = *SCALE* | CHECKED - BRM | REVISED - |
| PLOT DATE = *DATE* | DATE - 12-22-08 | REVISED - |

**STATE OF ILLINOIS
DEPARTMENT OF TRANSPORTATION**

MAINTENANCE OF TRAFFIC US 45 - RAMP D (PRE-STAGE 2)

SCALE: 1"=10' SHEET NO. 3 OF 3 SHEETS STA. 14+00.00 TO STA. 15+00.00

| | | | | |
|---|---------|-----------|--------------------|-----------|
| F.A.I. RTE. | SECTION | COUNTY | TOTAL SHEETS | SHEET NO. |
| 57/70 | (25-4)R | EFFINGHAM | 1760 | 1467 |
| FED. ROAD DIST. NO. ILLINOIS FED. AID PROJECT | | | CONTRACT NO. 74295 | |