






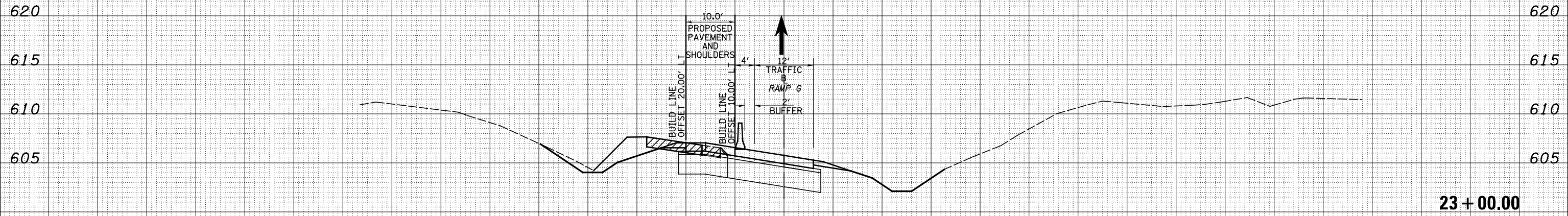
150 140 130 120 110 100 90 80 70 60 50 40 30 20 10 0 10 20 30 40 50 60 70 80 90 100 110 120 130 140 150

**LEGEND**

-  - TEMPORARY PCC PAVEMENT
-  - REMOVAL
-  - TEMPORARY HOT-MIX ASPHALT
-  - TEMPORARY CONCRETE BARRIER
-  - DRUM

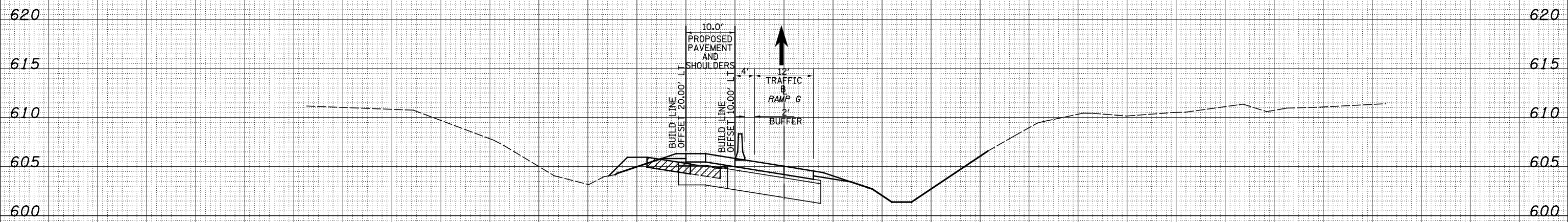
DATE	
BY	
SURVEYED	
PLOTTED	
TEMPLATE	
AREAS CHECKED	
FINAL SURVEY NOTE BOOK NO.	

DATE	
BY	
SURVEYED	
PLOTTED	
TEMPLATE	
AREAS CHECKED	
ORIGINAL SURVEY NOTE BOOK NO.	



CUT=34 FILL=2

23 + 00.00



CUT=10 FILL=13

22 + 00.00

150 140 130 120 110 100 90 80 70 60 50 40 30 20 10 0 10 20 30 40 50 60 70 80 90 100 110 120 130 140 150

FILE NAME = S:\Projects\403-00072-51-70\dgn\Trl\l\ksh\10\RM01\_52.dgn

USER NAME = \$USER\$	DESIGNED - JWS	REVISED -
	DRAWN - LEC	REVISED -
PLOT SCALE = \$SCALE\$	CHECKED - BRM	REVISED -
PLOT DATE = \$DATE\$	DATE - 12-18-08	REVISED -

STATE OF ILLINOIS  
DEPARTMENT OF TRANSPORTATION

MAINTENANCE OF TRAFFIC NORTH TRI LEVEL - RAMP G (STAGE 2)

SCALE: 1"=10' SHEET NO. 4 OF 5 SHEETS STA. 22+00.00 TO STA. 23+00.00

F.A.I. RTE. 57/70	SECTION (25-4)R	COUNTY EFFINGHAM	TOTAL SHEETS 1760	SHEET NO. 1658
FED. ROAD DIST. NO. ILLINOIS FED. AID PROJECT			CONTRACT NO. 74295	