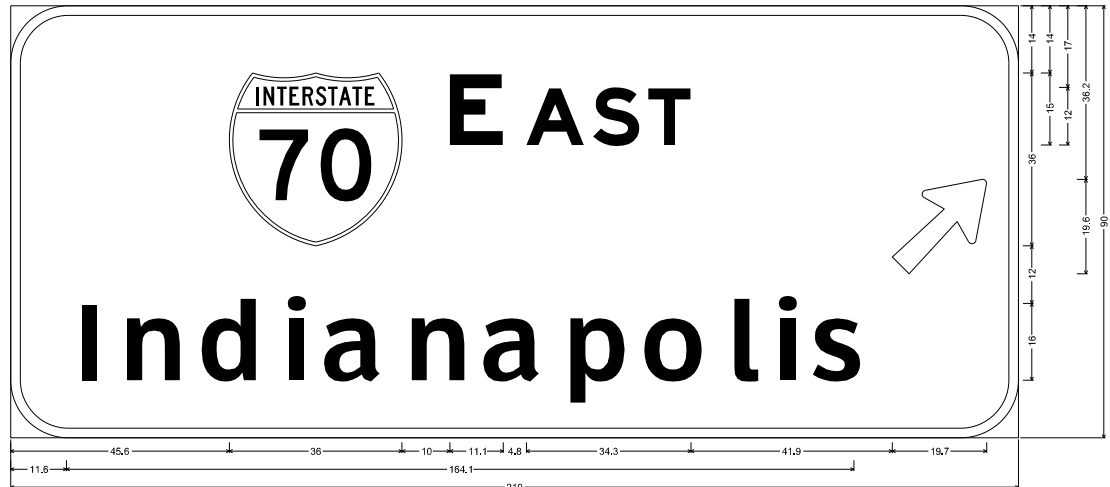


DETOUR SIGN PANEL
SIGN ON 2 I-BEAMS
STA 2325+00 FAI ROUTE 57/70

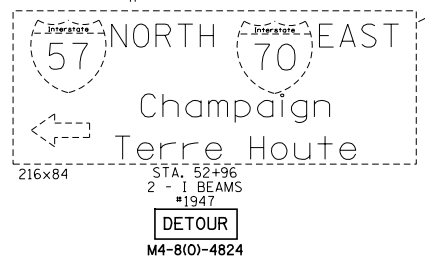
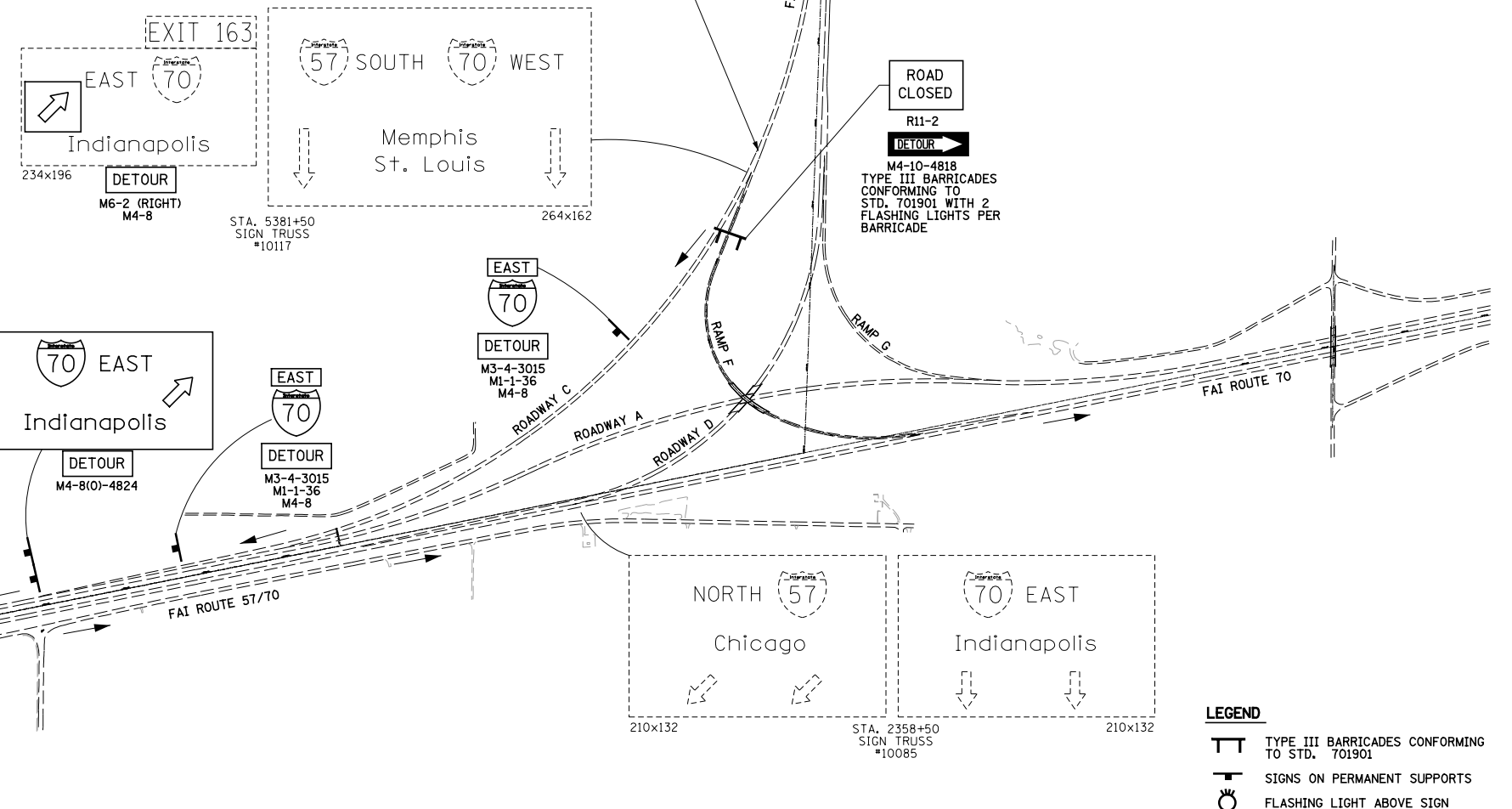


12.0" Radius, 2.0" Border, White on Orange:
[E AST] E Mod 2K [Indianapolis] Clearview Hwy-S-W; Arrow 80 - 25.0" 45";
Table of widths and spaces:

45.6	36.0	10.0	11.1	4.8	12.1	1.8	9.7	1.8	6.9	41.9	19.7	6.6
11.8	3.3	6.2	11.2	5.3	11.8	5.7	3.8	4.7	12.0	5.0	11.2	5.0
11.9	5.0	11.7	4.7	12.4	5.4	5.1	4.5	3.8	4.3	10.3	34.3	



DRUMS WITH STEADY BURN WARNING LIGHTS SHALL BE PLACED THROUGH OUT THE LENGTH OF THE EXIT TERMINAL AS DIRECTED BY THE ENGINEER SEE STANDARD 701451



- LEGEND**
- TYPE III BARRICADES CONFORMING TO STD. 701901
 - SIGNS ON PERMANENT SUPPORTS
 - FLASHING LIGHT ABOVE SIGN

- GENERAL NOTES**
1. ALL TRAFFIC CONTROL DEVICES SHALL BE FURNISHED, ERECTED AND MAINTAINED BY THE CONTRACTOR.
 2. ALL SIGNS NOT ATTACHED TO BARRICADES SHALL BE POST MOUNTED UNLESS NOTED OTHERWISE.
 3. LOCATIONS OF TRAFFIC CONTROL DEVICES MAY BE ADJUSTED BY THE ENGINEER.
 4. ALL TRAFFIC CONTROL SHOWN ON THIS SHEET SHALL BE PAID FOR PER LUMP SUM FOR TRAFFIC CONTROL AND PROTECTION (DETOUR 1). DETOUR OTHER ITEMS REQUIRED BY THE ENGINEER AND NOT SHOWN ON THIS DRAWING SHALL BE INCLUDED IN THE PAY ITEM AND NO ADDITIONAL COMPENSATION WILL BE ALLOWED.

FILE NAME =	USER NAME = *USER*	DESIGNED - JWS	REVISED -	STATE OF ILLINOIS DEPARTMENT OF TRANSPORTATION	LOCATION 4 EB FAI-70 RAMP F NORTH TRI LEVEL DETOUR PLAN			F.A. RTE.	SECTION	COUNTY	TOTAL SHEETS	SHEET NO.
S:\Project\103\2007\257\70\sign\N4\N4.ctb		DRAWN - MAB	REVISED -		SCALE: 1"=500'	SHEET NO. 1 OF 1 SHEETS	STA. TO STA.	57/70	(25-4)BR	EFFINGHAM	1760	1677
		CHECKED - BRM	REVISED -					CONTRACT NO. 74295				
		DATE - 6-19-08	REVISED -					FED. ROAD DIST. NO. ILLINOIS FED. AID PROJECT				