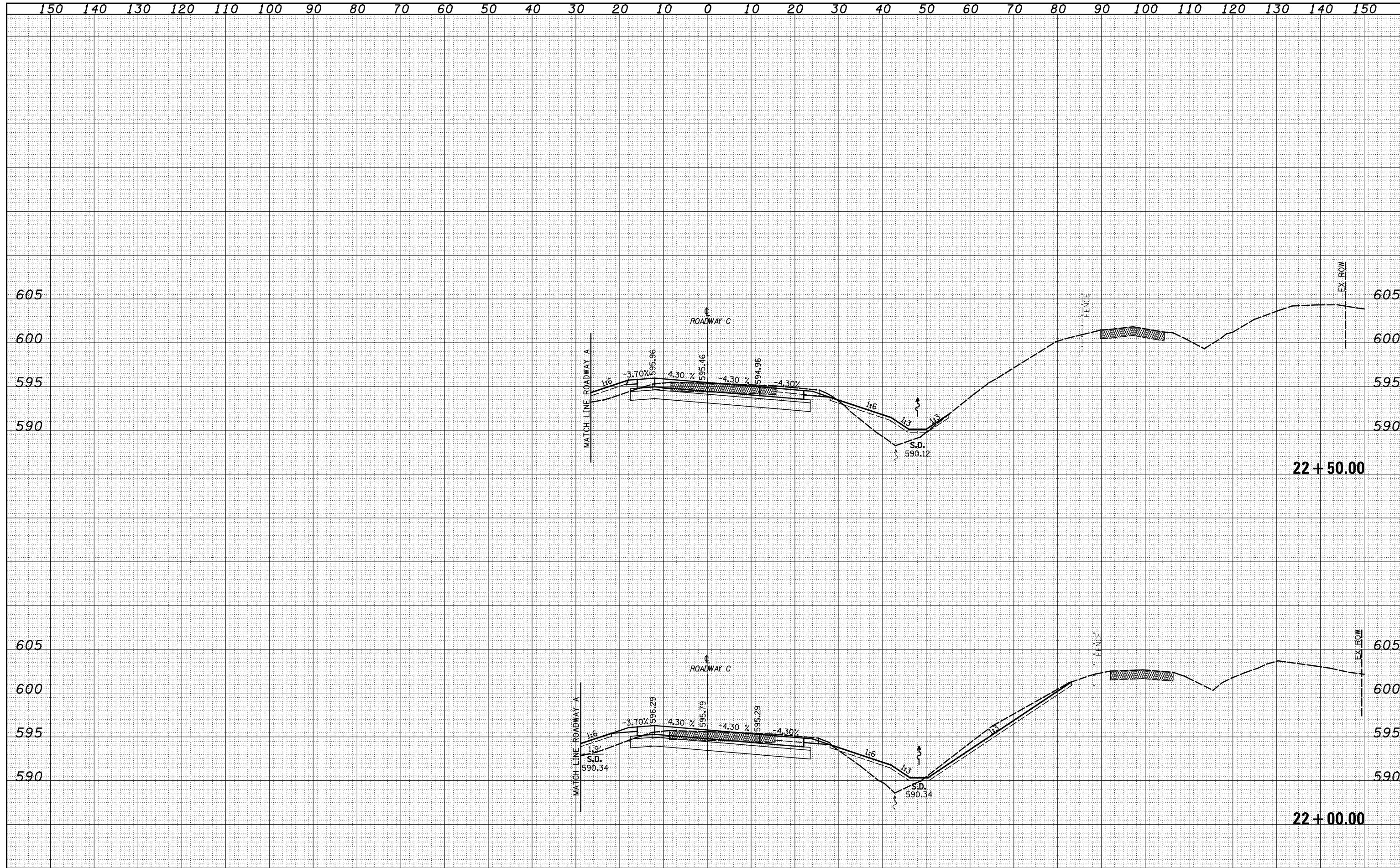


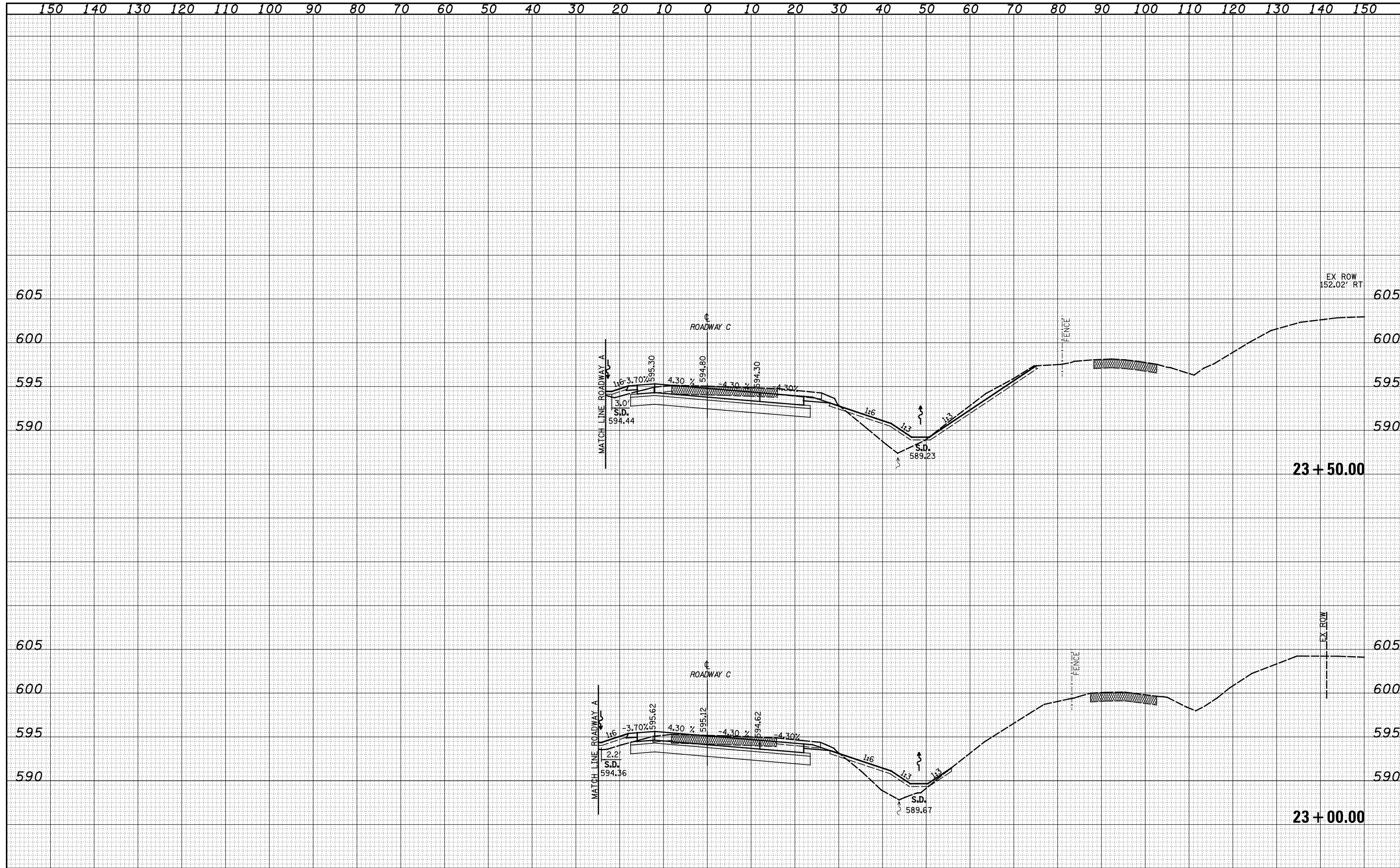
| | |
|--------------|---------------|
| DATE | |
| BY | |
| FINAL SURVEY | SURVEYED |
| NOTE BOOK | PLOTTED |
| NO. | TEMPLATE |
| | AREAS CHECKED |
| | AREAS CHECKED |

| | |
|-----------------|---------------|
| DATE | |
| BY | |
| ORIGINAL SURVEY | SURVEYED |
| NOTE BOOK | PLOTTED |
| NO. | TEMPLATE |
| | AREAS CHECKED |
| | AREAS CHECKED |



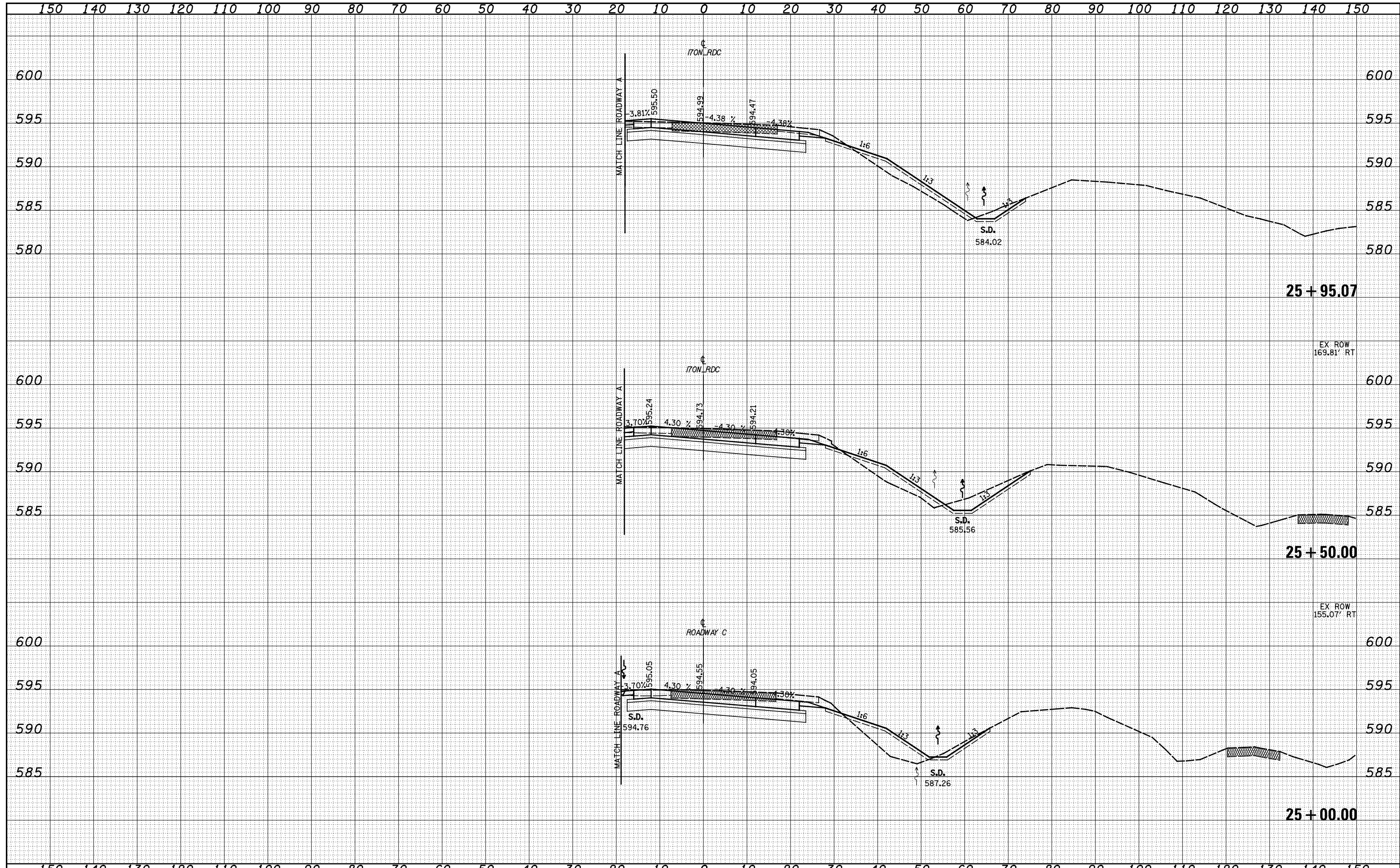
| | |
|--------------|---------------|
| DATE | |
| BY | |
| FINAL SURVEY | SURVEYED |
| NOTE BOOK | PLOTTED |
| NO. | TEMPLATE |
| | AREAS CHECKED |
| | AREAS CHECKED |

| | |
|-----------------|---------------|
| DATE | |
| BY | |
| ORIGINAL SURVEY | SURVEYED |
| NOTE BOOK | PLOTTED |
| NO. | TEMPLATE |
| | AREAS CHECKED |
| | AREAS CHECKED |



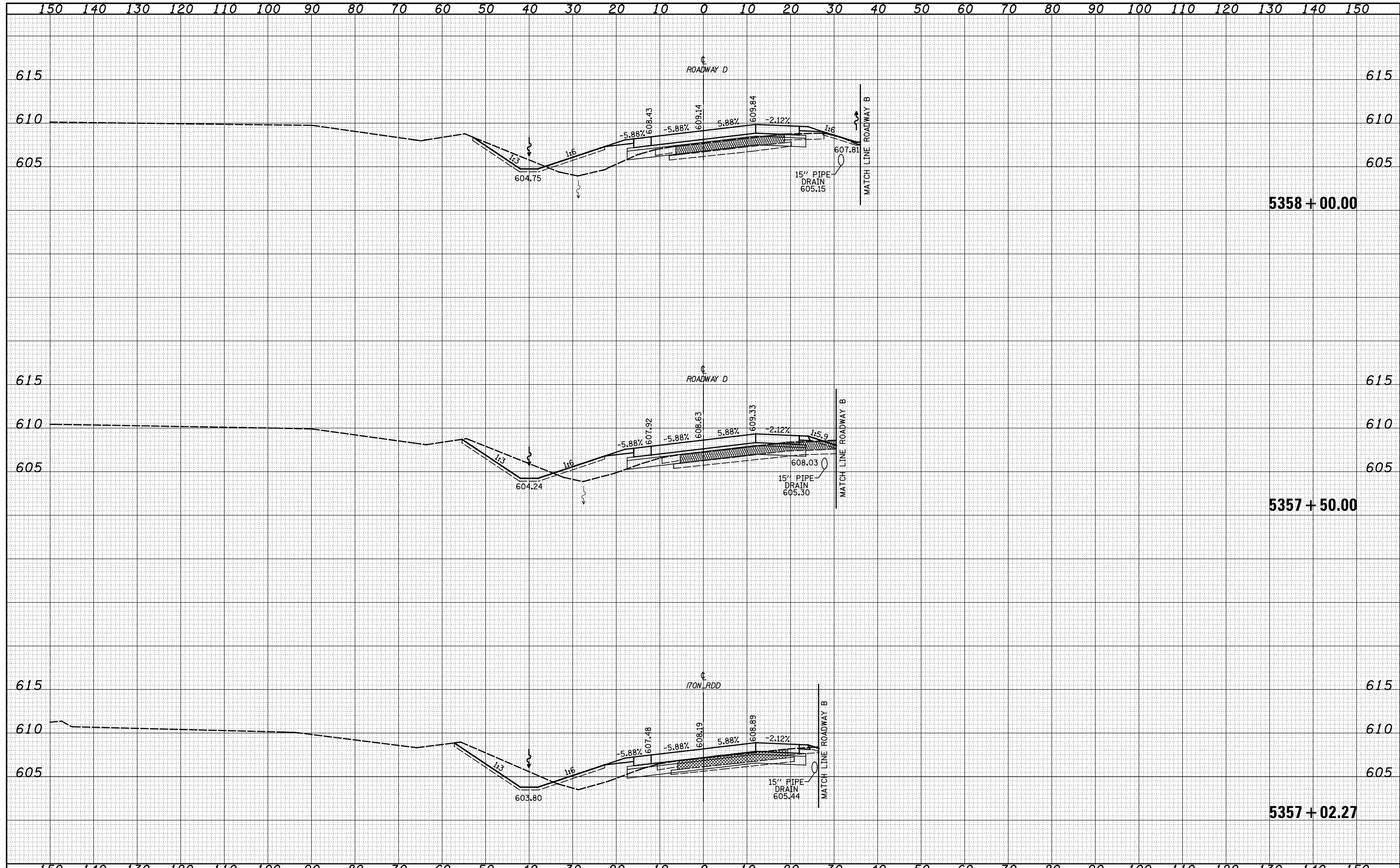
| | |
|--------------|----------|
| DATE | |
| BY | |
| FINAL SURVEY | SURVEYED |
| NOTE BOOK | PLOTTED |
| NO. | TEMPLATE |
| | AREAS |
| | CHECKED |

| | |
|-----------------|----------|
| DATE | |
| BY | |
| ORIGINAL SURVEY | SURVEYED |
| NOTE BOOK | PLOTTED |
| NO. | TEMPLATE |
| | AREAS |
| | CHECKED |



| | |
|--------------|--|
| DATE | |
| BY | |
| SURVEYED | |
| PLOTTED | |
| TEMPLATE | |
| AREAS | |
| CHECKED | |
| FINAL SURVEY | |
| NOTE BOOK | |
| NO. | |

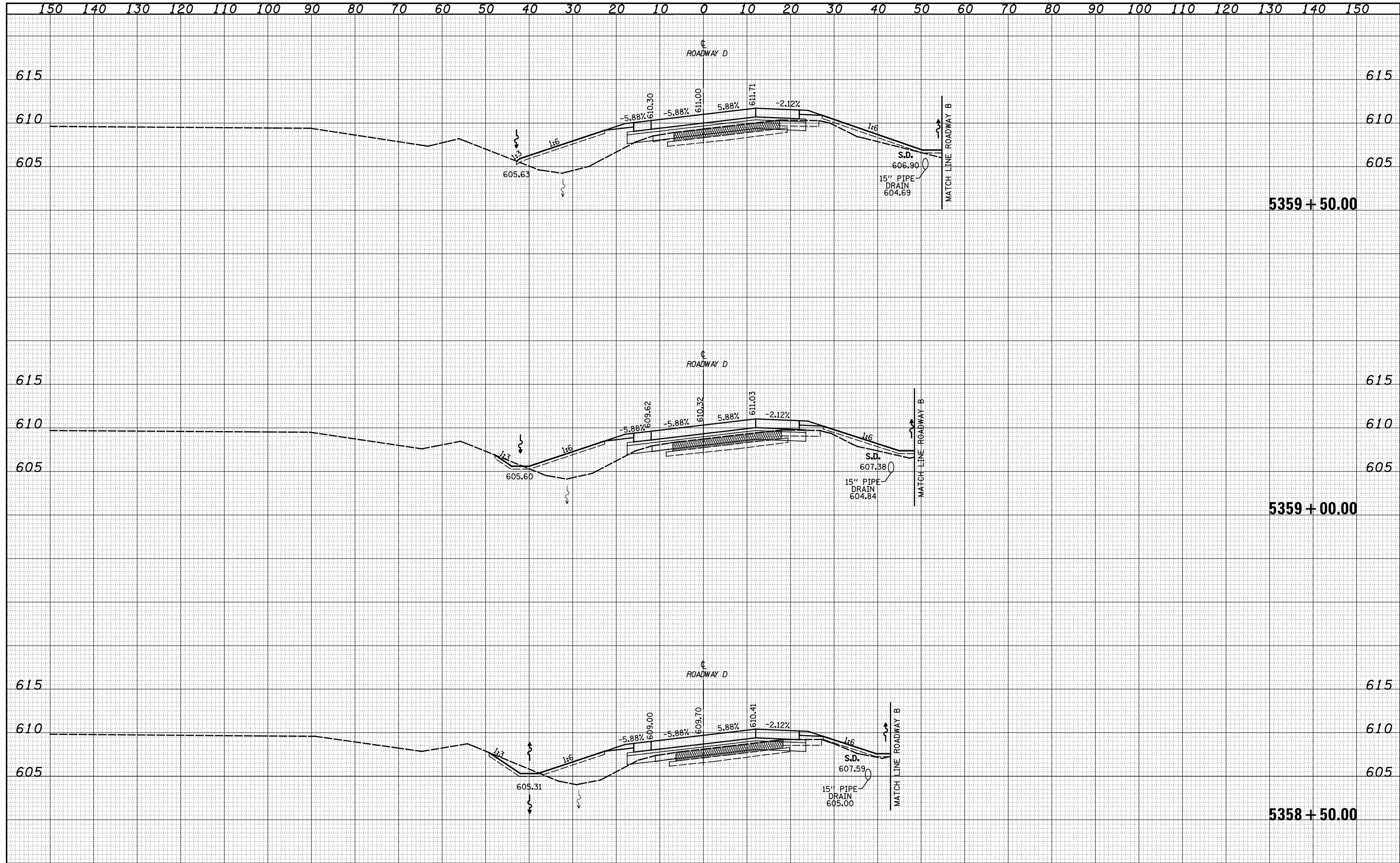
| | |
|-----------------|--|
| DATE | |
| BY | |
| SURVEYED | |
| PLOTTED | |
| TEMPLATE | |
| AREAS | |
| CHECKED | |
| ORIGINAL SURVEY | |
| NOTE BOOK | |
| NO. | |



| | | | | | | | | | | | | |
|--|---------------------|----------------|-----------|---|---|--------------------------|------------------------------------|---------|---------|--------------|---|------|
| FILE NAME = | USER NAME = *USERS* | DESIGNED - JWS | REVISED - | STATE OF ILLINOIS DEPARTMENT OF TRANSPORTATION | CROSS SECTIONS NORTH TRI LEVEL - ROADWAY D | | F.A.I. RTE. | SECTION | COUNTY | TOTAL SHEETS | SHEET NO. | |
| S:\Projects\43-00072.57-70.dwg\17000.dwg | | DRAWN - SGK | REVISED - | | SCALE: 1"=10' | SHEET NO. 1 OF 11 SHEETS | STA. 5357+02.27 TO STA. 5358+00.00 | 57/70 | (25-4)R | EFFINGHAM | 1760 | 1006 |
| | | CHECKED - BEM | REVISED - | | | | | | | | CONTRACT NO. 74295 | |
| | | DATE - 3-25-08 | REVISED - | | | | | | | | FED. ROAD DIST. NO. ILLINOIS FED. AID PROJECT | |

| | |
|--------------|--|
| DATE | |
| BY | |
| SURVEYED | |
| PLOTTED | |
| TEMPLATE | |
| AREAS | |
| CHECKED | |
| FINAL SURVEY | |
| NOTE BOOK | |
| NO. | |

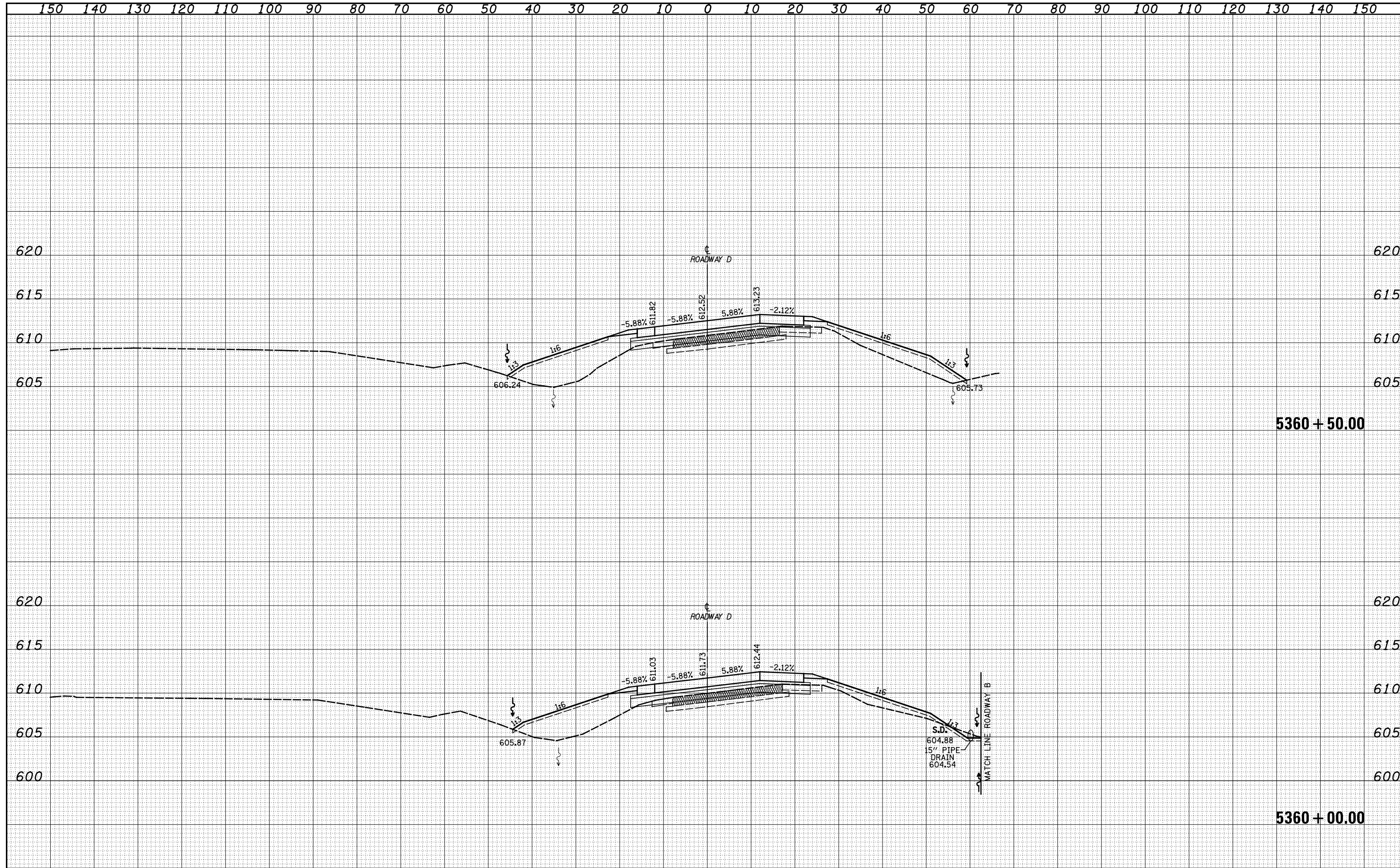
| | |
|-----------------|--|
| DATE | |
| BY | |
| SURVEYED | |
| PLOTTED | |
| TEMPLATE | |
| AREAS | |
| CHECKED | |
| ORIGINAL SURVEY | |
| NOTE BOOK | |
| NO. | |



| | | | | | | | | | | | |
|---|---------------------|----------------|-----------|---|---|---------|--------------------------|---------|------------------------------------|---------------------|---------------------------|
| FILE NAME = | USER NAME = *USERS* | DESIGNED - JWS | REVISED - | STATE OF ILLINOIS DEPARTMENT OF TRANSPORTATION | CROSS SECTIONS NORTH TRI LEVEL - ROADWAY D | | F.A.I. RTE. | SECTION | COUNTY | TOTAL SHEETS | SHEET NO. |
| S:\Projects\43-00072.57-70.dwg\117000.dwg | | DRAWN - SGK | REVISED - | | 57/70 | (25-4)R | EFFINGHAM | 1760 | 1007 | | |
| PLOT SCALE = *SCALE* | | CHECKED - BRM | REVISED - | | SCALE: 1"=10' | | SHEET NO. 2 OF 11 SHEETS | | STA. 5358+50.00 TO STA. 5359+50.00 | FED. ROAD DIST. NO. | ILLINOIS FED. AID PROJECT |
| PLOT DATE = *DATE* | | DATE - 3-25-08 | REVISED - | | | | | | CONTRACT NO. 74295 | | |

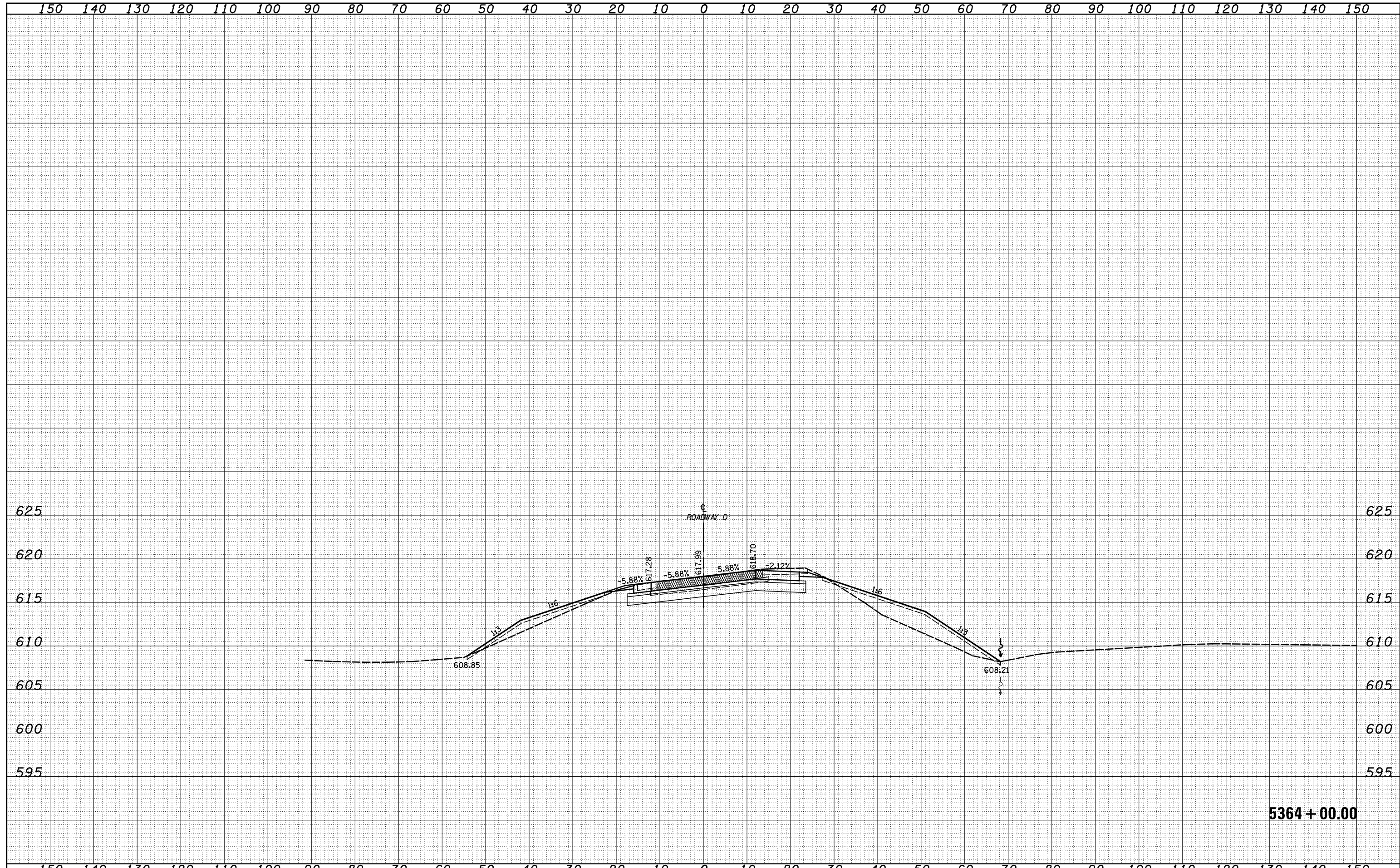
| | |
|--------------|---------------|
| DATE | |
| BY | |
| FINAL SURVEY | SURVEYED |
| NOTE BOOK | PLOTTED |
| NO. | TEMPLATE |
| | AREAS CHECKED |
| | AREAS CHECKED |

| | |
|-----------------|---------------|
| DATE | |
| BY | |
| ORIGINAL SURVEY | SURVEYED |
| NOTE BOOK | PLOTTED |
| NO. | TEMPLATE |
| | AREAS CHECKED |
| | AREAS CHECKED |



| | |
|--------------|--|
| DATE | |
| BY | |
| SURVEYED | |
| PLOTTED | |
| TEMPLATE | |
| AREAS | |
| CHECKED | |
| FINAL SURVEY | |
| NOTE BOOK | |
| NO. | |

| | |
|-----------------|--|
| DATE | |
| BY | |
| SURVEYED | |
| PLOTTED | |
| TEMPLATE | |
| AREAS | |
| CHECKED | |
| ORIGINAL SURVEY | |
| NOTE BOOK | |
| NO. | |

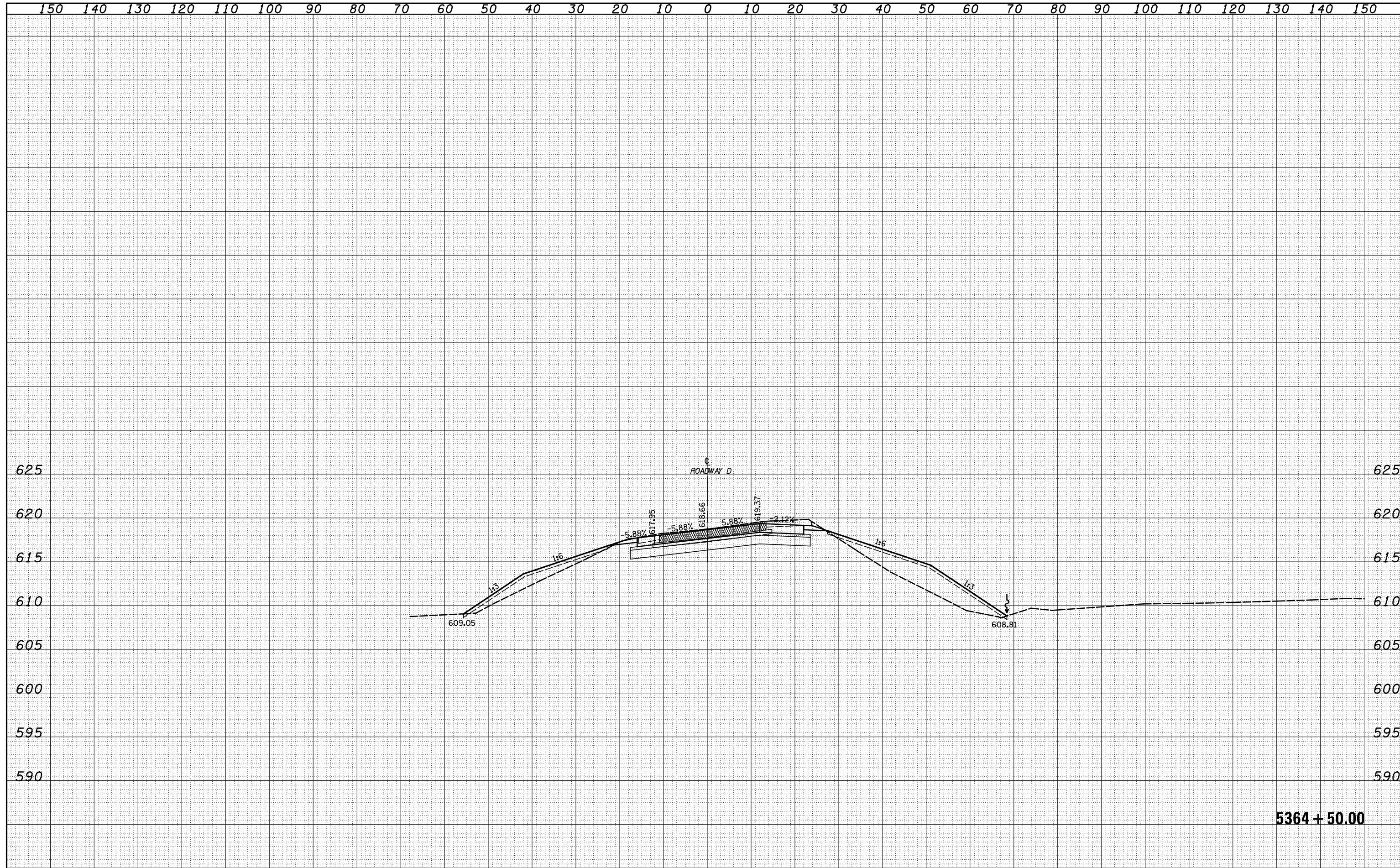


5364 + 00.00

| | | | | | | | | | | | | |
|---|---------------------|----------------|-----------|---|---|--------------------------|------------------------------------|---|---------|-----------|--------------|-----------|
| FILE NAME = | USER NAME = *USERS* | DESIGNED - JWS | REVISÉD - | STATE OF ILLINOIS DEPARTMENT OF TRANSPORTATION | CROSS SECTIONS NORTH TRI LEVEL - ROADWAY D | | | F.A.I. RTE. | SECTION | COUNTY | TOTAL SHEETS | SHEET NO. |
| S:\Projects\43-00072.57-70.dgn\117000.dgn | | DRAWN - SGK | REVISÉD - | | SCALE: 1"=10' | SHEET NO. 7 OF 11 SHEETS | STA. 5364+00.00 TO STA. 5364+00.00 | 57/70 | (25-4)R | EFFINGHAM | 1760 | 1012 |
| | | CHECKED - BRM | REVISÉD - | | | | | CONTRACT NO. 74295 | | | | |
| | | DATE - 3-25-08 | REVISÉD - | | | | | FED. ROAD DIST. NO. ILLINOIS FED. AID PROJECT | | | | |

| | |
|--------------|--|
| DATE | |
| BY | |
| SURVEYED | |
| PLOTTED | |
| TEMPLATE | |
| AREAS | |
| CHECKED | |
| FINAL SURVEY | |
| NOTE BOOK | |
| NO. | |

| | |
|-----------------|--|
| DATE | |
| BY | |
| SURVEYED | |
| PLOTTED | |
| TEMPLATE | |
| AREAS | |
| CHECKED | |
| ORIGINAL SURVEY | |
| NOTE BOOK | |
| NO. | |

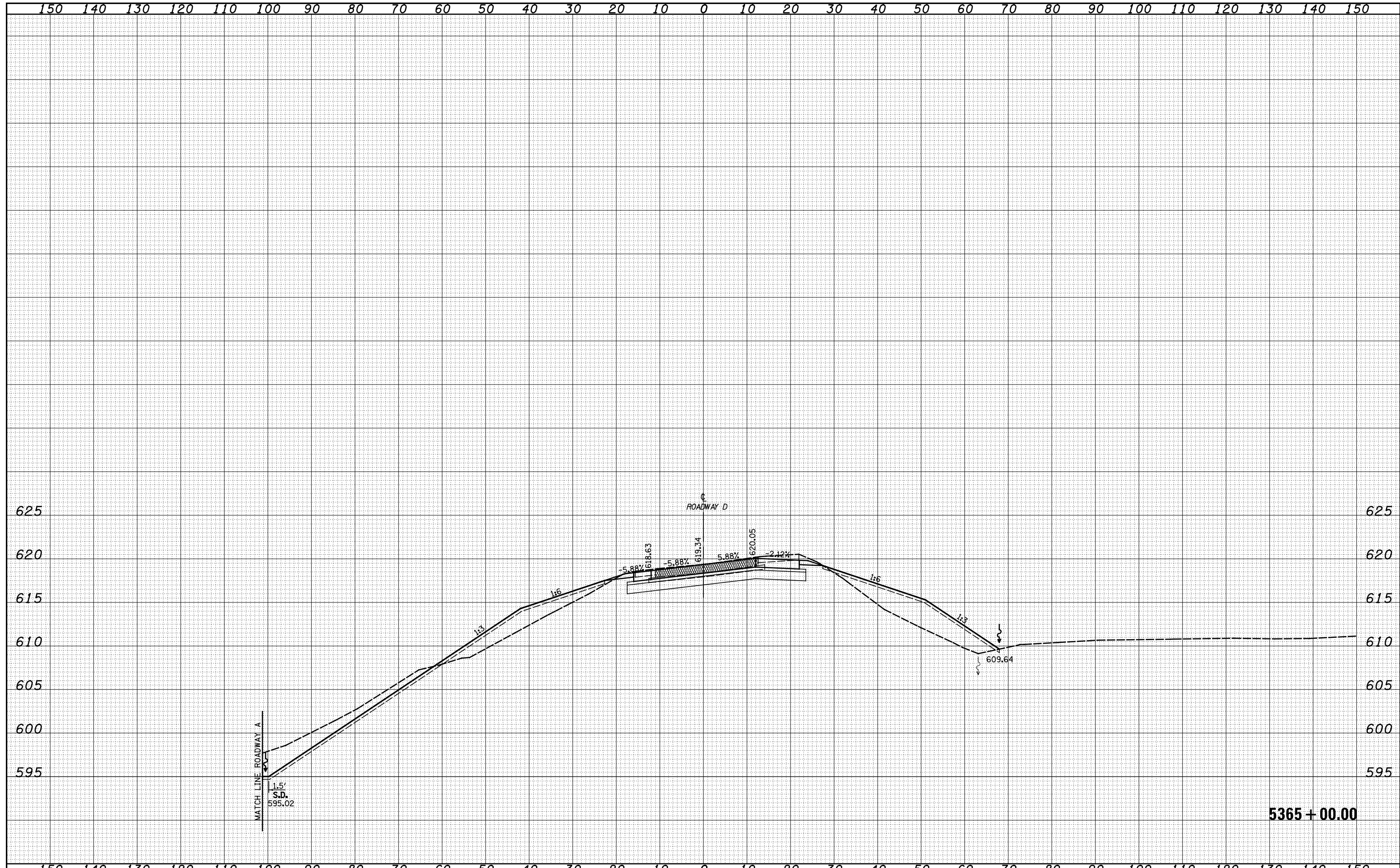


5364 + 50.00

| | | | | | | | | | | | | |
|---|---------------------|----------------|-----------|---|---|--------------------------|------------------------------------|---|---------|-----------|--------------|-----------|
| FILE NAME = | USER NAME = *USERS* | DESIGNED - JWS | REVISÉD - | STATE OF ILLINOIS DEPARTMENT OF TRANSPORTATION | CROSS SECTIONS NORTH TRI LEVEL - ROADWAY D | | | F.A.I. RTE. | SECTION | COUNTY | TOTAL SHEETS | SHEET NO. |
| S:\Projects\43-00072.57-70.dgn\117000.dgn | | DRAWN - SGK | REVISÉD - | | SCALE: 1"=10' | SHEET NO. 8 OF 11 SHEETS | STA. 5364+50.00 TO STA. 5364+50.00 | 57/70 | (25-4)R | EFFINGHAM | 1760 | 1013 |
| | | CHECKED - BRM | REVISÉD - | | | | | CONTRACT NO. 74295 | | | | |
| | | DATE - 3-25-08 | REVISÉD - | | | | | FED. ROAD DIST. NO. ILLINOIS FED. AID PROJECT | | | | |

| | |
|--------------|--|
| DATE | |
| BY | |
| SURVEYED | |
| PLOTTED | |
| TEMPLATE | |
| AREAS | |
| CHECKED | |
| FINAL SURVEY | |
| NOTE BOOK | |
| NO. | |

| | |
|-----------------|--|
| DATE | |
| BY | |
| SURVEYED | |
| PLOTTED | |
| TEMPLATE | |
| AREAS | |
| CHECKED | |
| ORIGINAL SURVEY | |
| NOTE BOOK | |
| NO. | |



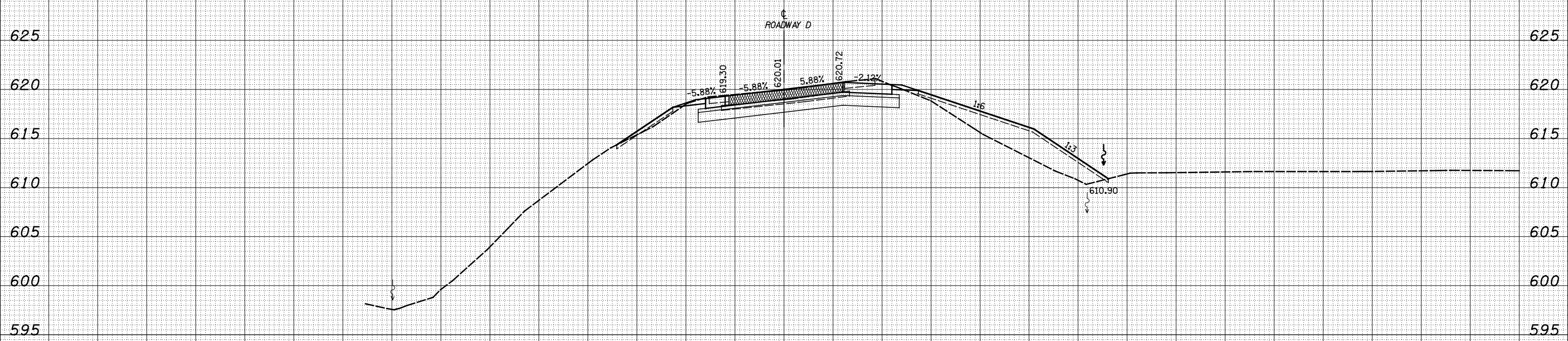
5365 + 00.00

| | | | | | | | | | | | | | |
|---|---------------------|----------------|-----------|---|---|--------------------------|------------------------------------|---------------------|---------|-----------|------------------|--------------------|--|
| FILE NAME = | USER NAME = *USERS* | DESIGNED - JWS | REVISED - | STATE OF ILLINOIS DEPARTMENT OF TRANSPORTATION | CROSS SECTIONS NORTH TRI LEVEL - ROADWAY D | | | F.A.I. RTE. | SECTION | COUNTY | TOTAL SHEETS | SHEET NO. | |
| S:\Projects\43-00072.57-70.dwg\117000.dwg | | DRAWN - SGK | REVISED - | | SCALE: 1"=10' | SHEET NO. 9 OF 11 SHEETS | STA. 5365+00.00 TO STA. 5365+00.00 | 57/70 | (25-4)R | EFFINGHAM | 1760 | 1014 | |
| | | CHECKED - BRM | REVISED - | | | | | FED. ROAD DIST. NO. | | ILLINOIS | FED. AID PROJECT | CONTRACT NO. 74295 | |
| | | DATE - 3-25-08 | REVISED - | | | | | | | | | | |

150 140 130 120 110 100 90 80 70 60 50 40 30 20 10 0 10 20 30 40 50 60 70 80 90 100 110 120 130 140 150

| | |
|----------------------------|--|
| DATE | |
| BY | |
| SURVEYED | |
| PLOTTED | |
| TEMPLATE | |
| AREAS | |
| CHECKED | |
| FINAL SURVEY NOTE BOOK NO. | |

| | |
|-------------------------------|--|
| DATE | |
| BY | |
| SURVEYED | |
| PLOTTED | |
| TEMPLATE | |
| AREAS | |
| CHECKED | |
| ORIGINAL SURVEY NOTE BOOK NO. | |



5365 + 50.00

150 140 130 120 110 100 90 80 70 60 50 40 30 20 10 0 10 20 30 40 50 60 70 80 90 100 110 120 130 140 150

FILE NAME = S:\Projects\43-00072.57-70.dwg
 USER NAME = *USERS*

DESIGNED - JWS
 DRAWN - SGK
 CHECKED - BRM
 DATE - 3-25-08

REVISED -
 REVISED -
 REVISED -
 REVISED -

STATE OF ILLINOIS
 DEPARTMENT OF TRANSPORTATION

CROSS SECTIONS NORTH TRI LEVEL - ROADWAY D

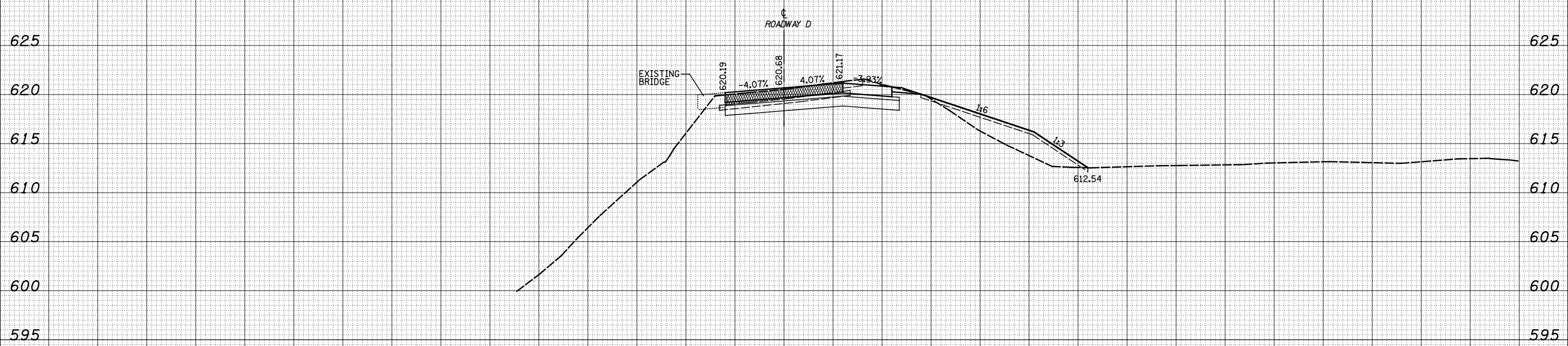
SCALE: 1"=10' SHEET NO. 10 OF 11 SHEETS STA. 5365+50.00 TO STA. 5365+50.00

| | | | | |
|---|---------|-----------|--------------------|-----------|
| F.A.I. RTE. | SECTION | COUNTY | TOTAL SHEETS | SHEET NO. |
| 57/70 | (25-4)R | EFFINGHAM | 1760 | 1015 |
| FED. ROAD DIST. NO. ILLINOIS FED. AID PROJECT | | | CONTRACT NO. 74295 | |

150 140 130 120 110 100 90 80 70 60 50 40 30 20 10 0 10 20 30 40 50 60 70 80 90 100 110 120 130 140 150

| | |
|----------------------------|--|
| DATE | |
| BY | |
| SURVEYED | |
| PLOTTED | |
| TEMPLATE | |
| AREAS | |
| CHECKED | |
| FINAL SURVEY NOTE BOOK NO. | |

| | |
|-------------------------------|--|
| DATE | |
| BY | |
| SURVEYED | |
| PLOTTED | |
| TEMPLATE | |
| AREAS | |
| CHECKED | |
| ORIGINAL SURVEY NOTE BOOK NO. | |



5366 + 00.00

150 140 130 120 110 100 90 80 70 60 50 40 30 20 10 0 10 20 30 40 50 60 70 80 90 100 110 120 130 140 150

FILE NAME = S:\Projects\43-00072.57-70.dgn\11\Ink\cross11\1000.dgn

| | | |
|----------------------|----------------|-----------|
| USER NAME = *USER* | DESIGNED - JWS | REVISED - |
| | DRAWN - SGK | REVISED - |
| PLOT SCALE = *SCALE* | CHECKED - BRM | REVISED - |
| PLOT DATE = *DATE* | DATE - 3-25-08 | REVISED - |

STATE OF ILLINOIS
DEPARTMENT OF TRANSPORTATION

CROSS SECTIONS NORTH TRI LEVEL - ROADWAY D

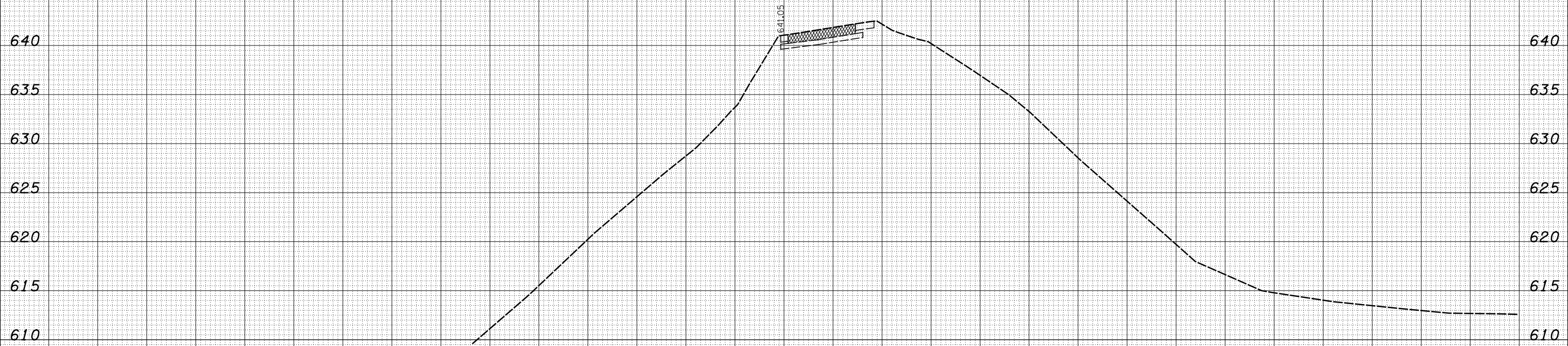
SCALE: 1"=10' SHEET NO. 11 OF 11 SHEETS STA. 5366+00.00 TO STA. 5366+00.00

| | | | | |
|---|---------|-----------|--------------------|-----------|
| F.A.I. RTE. | SECTION | COUNTY | TOTAL SHEETS | SHEET NO. |
| 57/70 | (25-4)R | EFFINGHAM | 1760 | 1016 |
| FED. ROAD DIST. NO. ILLINOIS FED. AID PROJECT | | | CONTRACT NO. 74295 | |

150 140 130 120 110 100 90 80 70 60 50 40 30 20 10 0 10 20 30 40 50 60 70 80 90 100 110 120 130 140 150

| | |
|--------------|----------|
| DATE | |
| BY | |
| FINAL SURVEY | SURVEYED |
| NOTE BOOK | PLOTTED |
| NO. | TEMPLATE |
| | AREAS |
| | CHECKED |

| | |
|-----------------|----------|
| DATE | |
| BY | |
| ORIGINAL SURVEY | SURVEYED |
| NOTE BOOK | PLOTTED |
| NO. | TEMPLATE |
| | AREAS |
| | CHECKED |



6+82.12

150 140 130 120 110 100 90 80 70 60 50 40 30 20 10 0 10 20 30 40 50 60 70 80 90 100 110 120 130 140 150

FILE NAME = S:\Projects\43-00072.57-70.dgn\11 Inks\sect.1\700F.dgn

USER NAME = *USERS*
 DESIGNED - JWS
 DRAWN - SGK
 CHECKED - BRM
 DATE - 3-25-08

REVISIED -
 REVISIED -
 REVISIED -
 REVISIED -

STATE OF ILLINOIS
 DEPARTMENT OF TRANSPORTATION

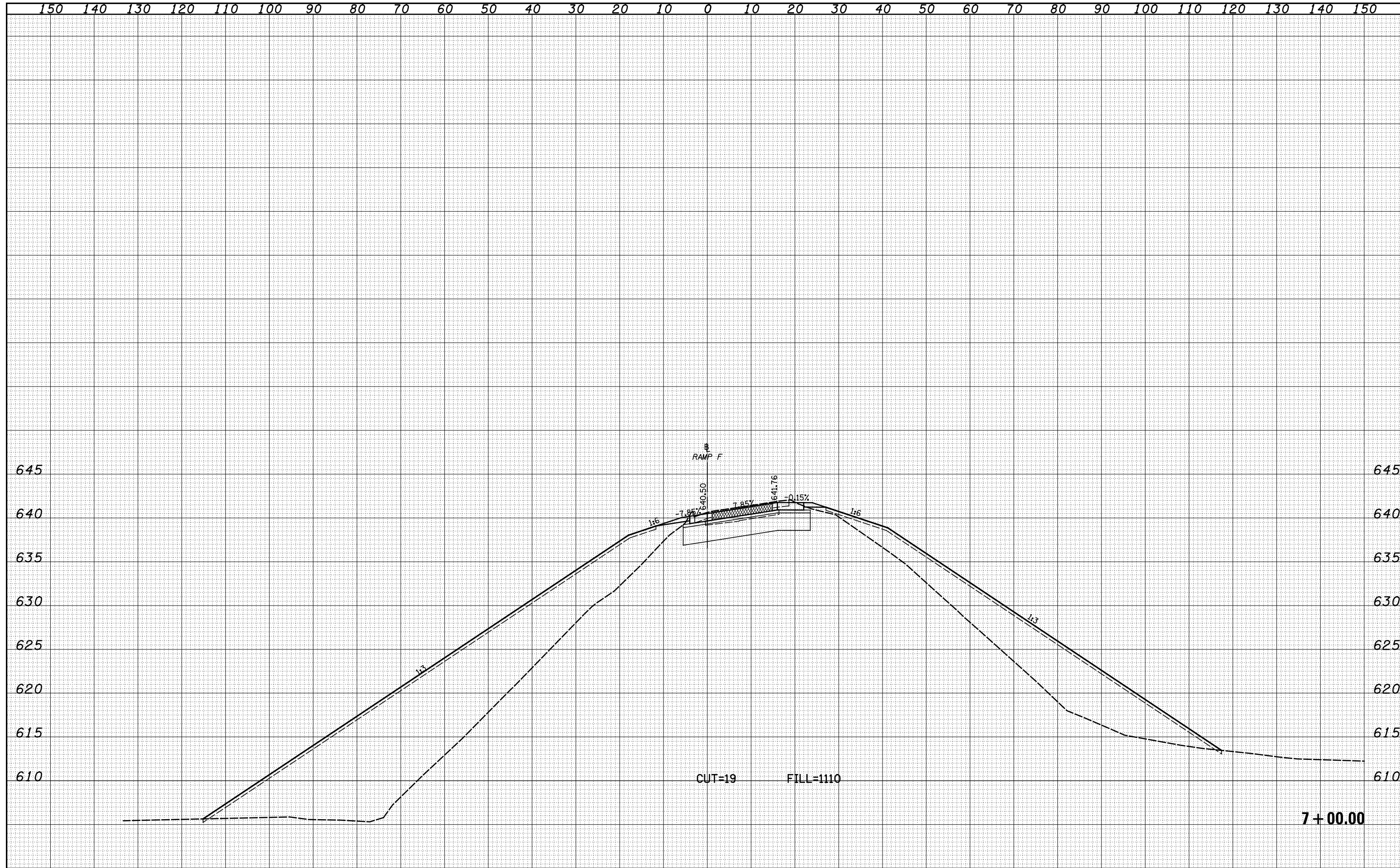
CROSS SECTIONS NORTH TRI LEVEL - RAMP F

SCALE: 1"=10' SHEET NO. 1 OF 11 SHEETS STA. 6+82.12 TO STA. 6+82.12

| | | | | |
|---|---------|-----------|--------------------|-----------|
| F.A.I. RTE. | SECTION | COUNTY | TOTAL SHEETS | SHEET NO. |
| 57/70 | (25-4)R | EFFINGHAM | 1760 | 1017 |
| FED. ROAD DIST. NO. ILLINOIS FED. AID PROJECT | | | CONTRACT NO. 74295 | |

| | |
|--------------|----------|
| DATE | |
| BY | |
| FINAL SURVEY | SURVEYED |
| NOTE BOOK | PLOTTED |
| NO. | TEMPLATE |
| | AREAS |
| | CHECKED |

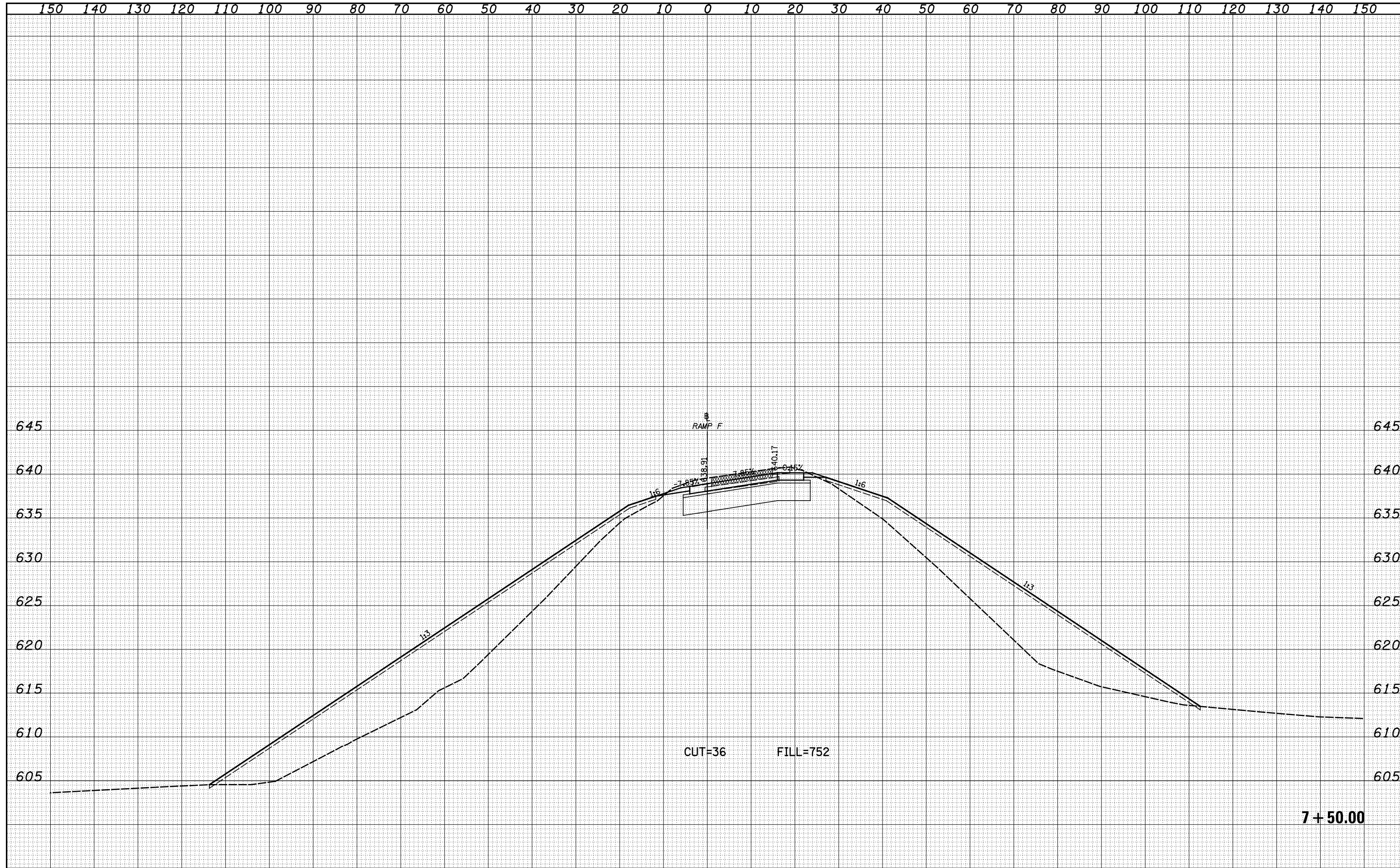
| | |
|-----------------|----------|
| DATE | |
| BY | |
| ORIGINAL SURVEY | SURVEYED |
| NOTE BOOK | PLOTTED |
| NO. | TEMPLATE |
| | AREAS |
| | CHECKED |



| | | | | | | | | | | | | |
|---|--------------------|----------------|-----------|---|--|--------------------------|------------------------------|---|---------|-----------|--------------|-----------|
| FILE NAME = | USER NAME = *USER* | DESIGNED - JWS | REVISED - | STATE OF ILLINOIS DEPARTMENT OF TRANSPORTATION | CROSS SECTIONS NORTH TRI LEVEL - RAMP F | | | F.A.I. RTE. | SECTION | COUNTY | TOTAL SHEETS | SHEET NO. |
| S:\Projects\43-00072.57-70.dgn\11 In.\vexh.1\7000.dgn | | DRAWN - SGK | REVISED - | | SCALE: 1"=10' | SHEET NO. 2 OF 11 SHEETS | STA. 7+00.00 TO STA. 7+00.00 | 57/70 | (25-4)R | EFFINGHAM | 1760 | 1018 |
| | | CHECKED - BRM | REVISED - | | | | | CONTRACT NO. 74295 | | | | |
| | | DATE - 3-25-08 | REVISED - | | | | | FED. ROAD DIST. NO. ILLINOIS FED. AID PROJECT | | | | |

| | |
|--------------|---------------|
| DATE | |
| BY | |
| FINAL SURVEY | SURVEYED |
| NOTE BOOK | PLOTTED |
| NO. | AREAS CHECKED |

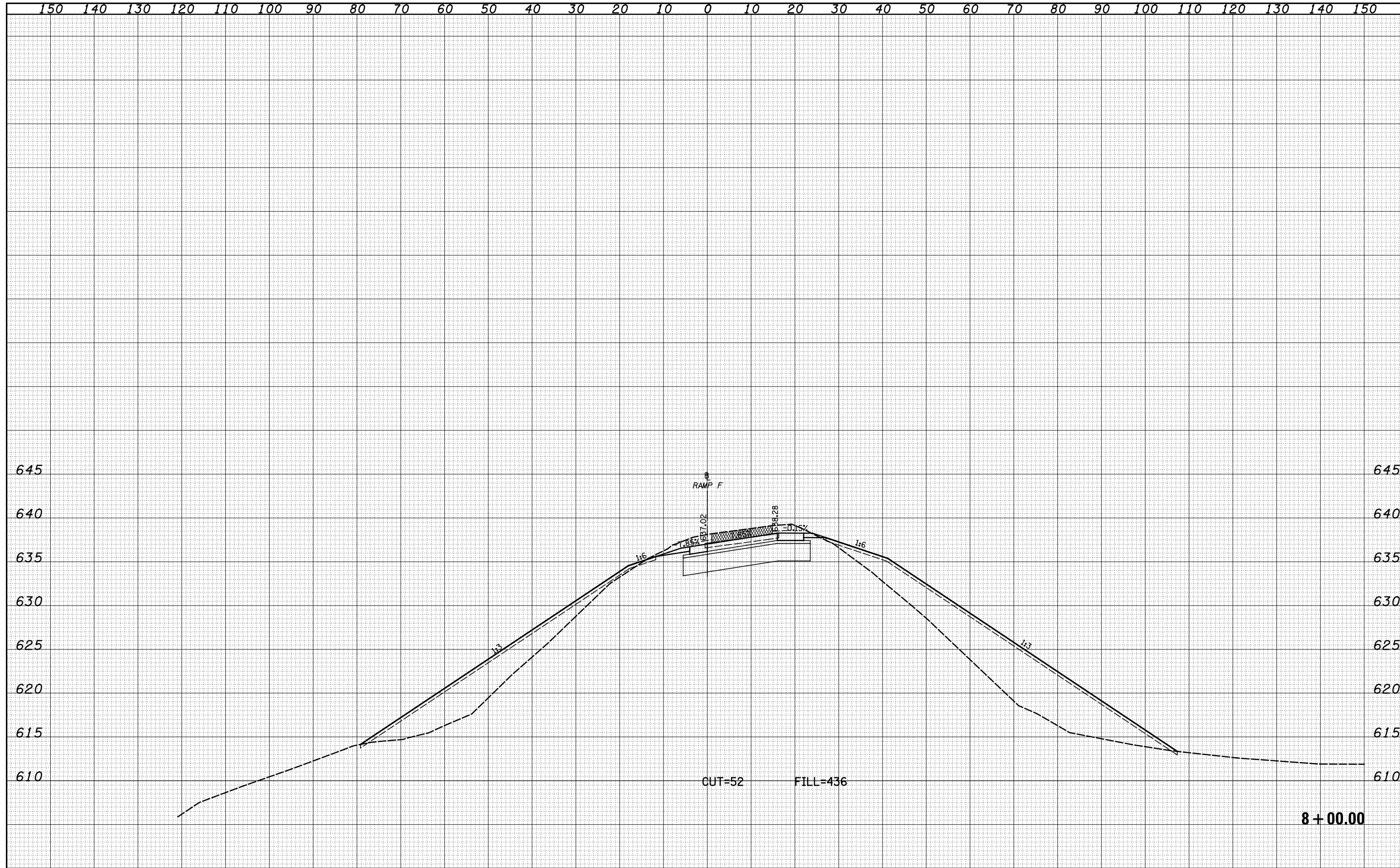
| | |
|-----------------|---------------|
| DATE | |
| BY | |
| ORIGINAL SURVEY | SURVEYED |
| NOTE BOOK | PLOTTED |
| NO. | AREAS CHECKED |



| | | | | | | | | | | | | |
|---|--------------------|----------------|----------|---|--|--------------------------|------------------------------|--------------------|---------|-----------|--------------|-----------|
| FILE NAME = | USER NAME = *USER* | DESIGNED - JWS | REVISÉ - | STATE OF ILLINOIS DEPARTMENT OF TRANSPORTATION | CROSS SECTIONS NORTH TRI LEVEL - RAMP F | | | F.A.I. RTE. | SECTION | COUNTY | TOTAL SHEETS | SHEET NO. |
| S:\Projects\03-00072-57-70\dp\11\Ink\versh\1700ff.dgn | | DRAWN - SGK | REVISÉ - | | SCALE: 1"=10' | SHEET NO. 3 OF 11 SHEETS | STA. 7+50.00 TO STA. 7+50.00 | 57/70 | (25-4)R | EFFINGHAM | 1760 | 1019 |
| | | CHECKED - BRM | REVISÉ - | | | | | CONTRACT NO. 74295 | | | | |
| | | DATE - 3-25-08 | REVISÉ - | | FED. ROAD DIST. NO. ILLINOIS FED. AID PROJECT | | | | | | | |

| | |
|-----------|--|
| DATE | |
| BY | |
| SURVEYED | |
| PLOTTED | |
| TEMPLATE | |
| AREAS | |
| CHECKED | |
| FINAL | |
| SURVEY | |
| NOTE BOOK | |
| NO. | |

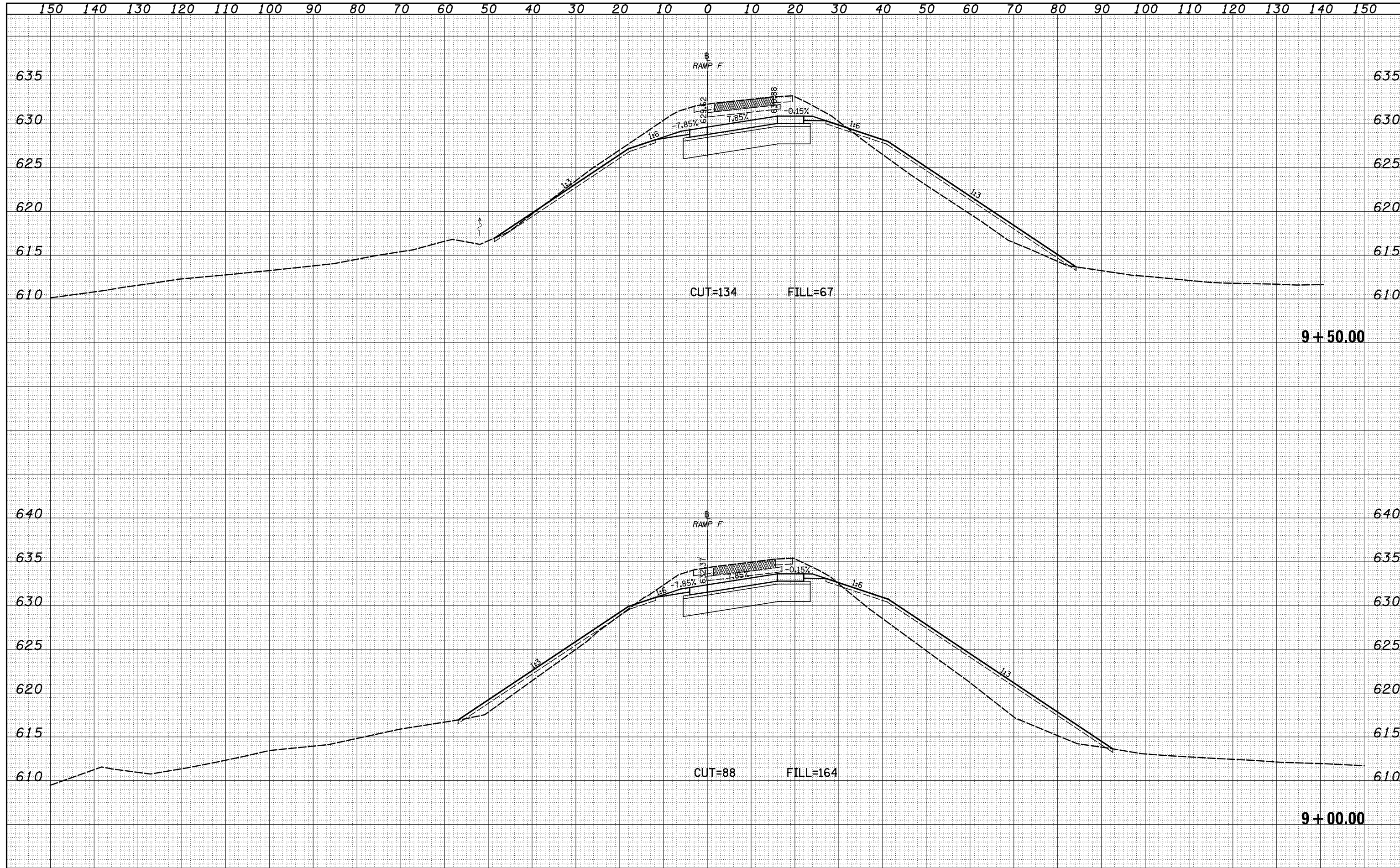
| | |
|-----------|--|
| DATE | |
| BY | |
| SURVEYED | |
| PLOTTED | |
| TEMPLATE | |
| AREAS | |
| CHECKED | |
| ORIGINAL | |
| SURVEY | |
| NOTE BOOK | |
| NO. | |



| | | | | | | | | | | | | |
|---|---------------------|----------------|----------|---|--|--------------------------|------------------------------|---|---------|-----------|--------------|-----------|
| FILE NAME = | USER NAME = *USERS* | DESIGNED - JWS | REVISÉ - | STATE OF ILLINOIS DEPARTMENT OF TRANSPORTATION | CROSS SECTIONS NORTH TRI LEVEL - RAMP F | | | F.A.I. RTE. | SECTION | COUNTY | TOTAL SHEETS | SHEET NO. |
| S:\Projects\43-00072.57-70\dp\11\Ink\A\veh\1700ff.dgn | | DRAWN - SGK | REVISÉ - | | SCALE: 1"=10' | SHEET NO. 4 OF 11 SHEETS | STA. 8+00.00 TO STA. 8+00.00 | 57/70 | (25-4)R | EFFINGHAM | 1760 | 1020 |
| | | CHECKED - BRM | REVISÉ - | | | | | CONTRACT NO. 74295 | | | | |
| | | DATE - 3-25-08 | REVISÉ - | | | | | FED. ROAD DIST. NO. ILLINOIS FED. AID PROJECT | | | | |

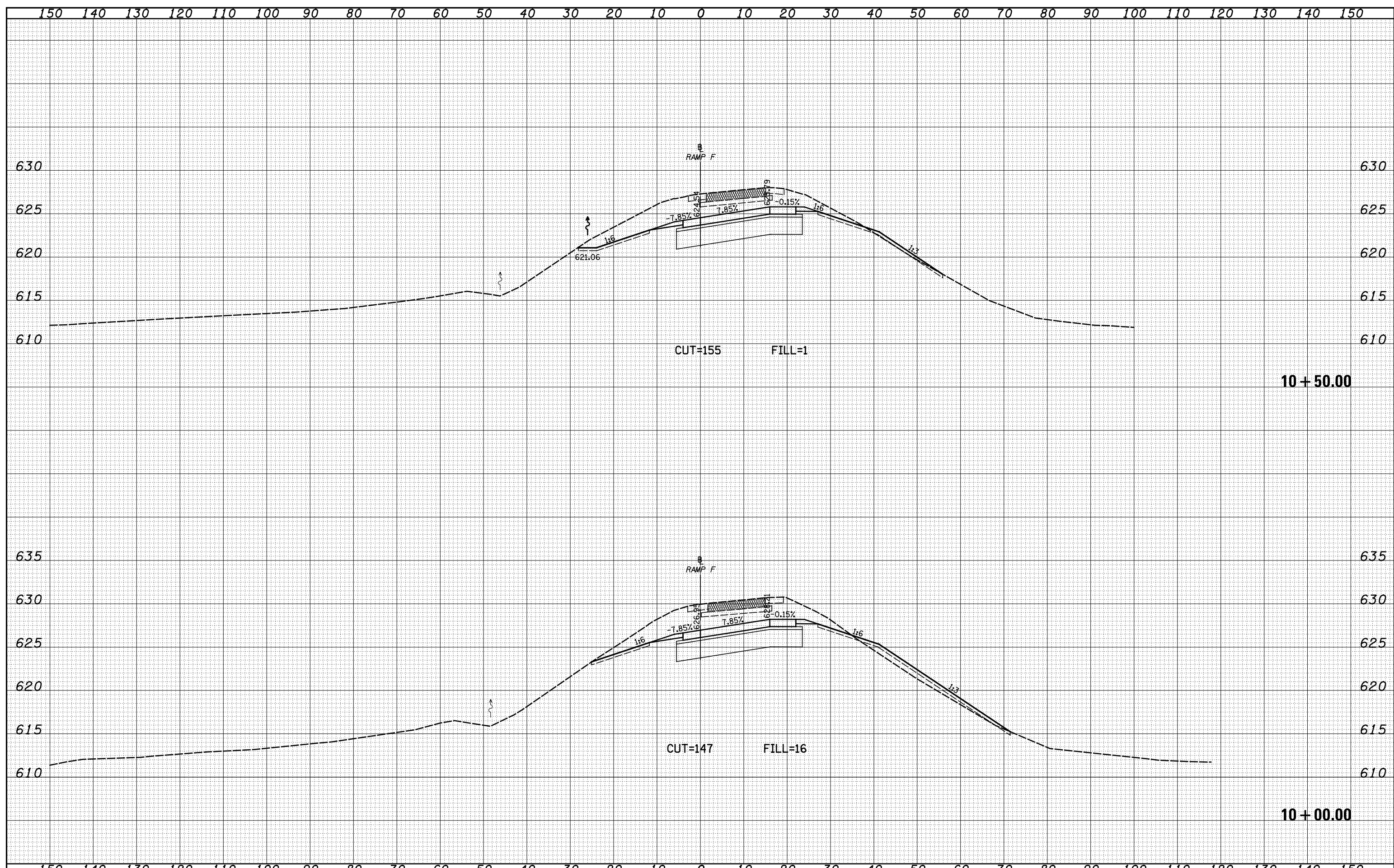
| | |
|--------------|----------|
| DATE | |
| BY | |
| FINAL SURVEY | SURVEYED |
| NOTE BOOK | PLOTTED |
| NO. | TEMPLATE |
| | AREAS |
| | CHECKED |

| | |
|-----------------|----------|
| DATE | |
| BY | |
| ORIGINAL SURVEY | SURVEYED |
| NOTE BOOK | PLOTTED |
| NO. | TEMPLATE |
| | AREAS |
| | CHECKED |



| | |
|--------------|----------|
| DATE | |
| BY | |
| FINAL SURVEY | SURVEYED |
| NOTE BOOK | PLOTTED |
| NO. | TEMPLATE |
| | AREAS |
| | CHECKED |

| | |
|-----------------|----------|
| DATE | |
| BY | |
| ORIGINAL SURVEY | SURVEYED |
| NOTE BOOK | PLOTTED |
| NO. | TEMPLATE |
| | AREAS |
| | CHECKED |



FILE NAME = S:\Projects\03-00072-57-70.dwg
 USER NAME = *USERS*

DESIGNED - JWS
 DRAWN - SGK
 CHECKED - BRM
 DATE - 3-25-08

REVISED -
 REVISED -
 REVISED -
 REVISED -

**STATE OF ILLINOIS
 DEPARTMENT OF TRANSPORTATION**

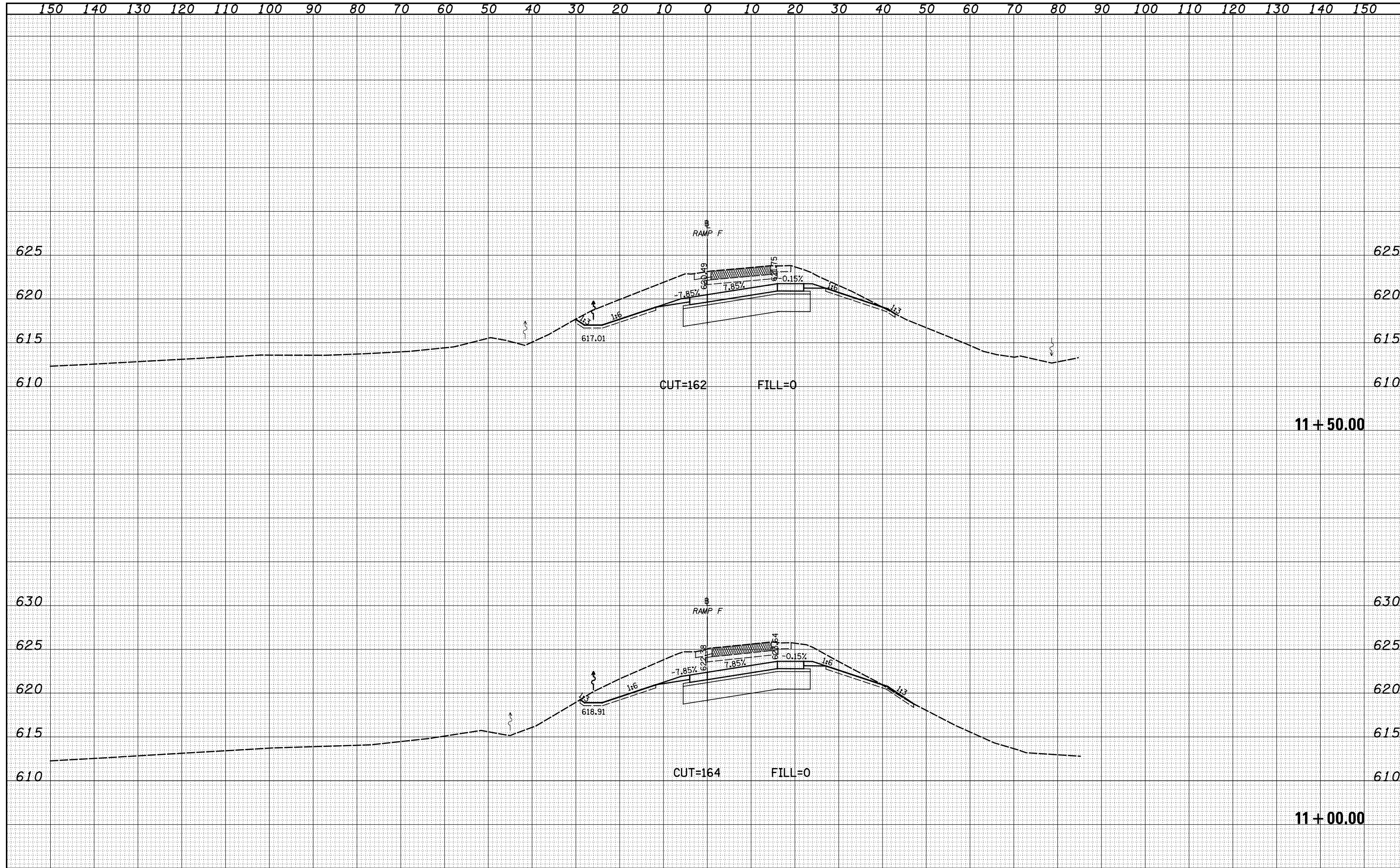
CROSS SECTIONS NORTH TRI LEVEL - RAMP F

SCALE: 1"=10' SHEET NO. 7 OF 11 SHEETS STA. 10+00.00 TO STA. 10+50.00

| | | | | |
|---------------------|---------|-----------|---------------------------|-----------|
| F.A.I. RTE. | SECTION | COUNTY | TOTAL SHEETS | SHEET NO. |
| 57/70 | (25-4)R | EFFINGHAM | 1760 | 1023 |
| FED. ROAD DIST. NO. | | | ILLINOIS FED. AID PROJECT | |
| | | | CONTRACT NO. 74295 | |

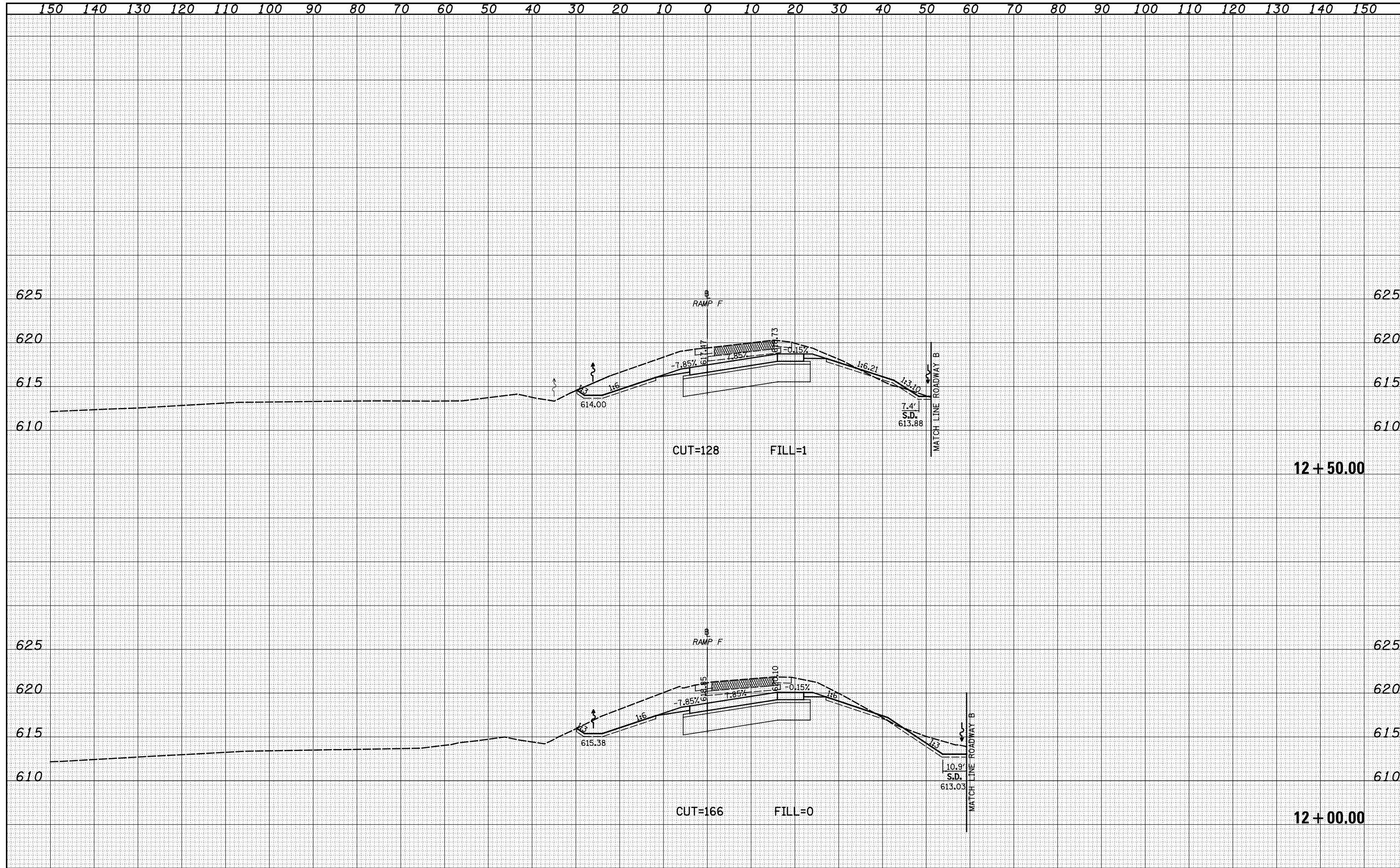
| | |
|--------------|----------|
| DATE | |
| BY | |
| FINAL SURVEY | SURVEYED |
| NOTE BOOK | PLOTTED |
| NO. | TEMPLATE |
| | AREAS |
| | CHECKED |

| | |
|-----------------|----------|
| DATE | |
| BY | |
| ORIGINAL SURVEY | SURVEYED |
| NOTE BOOK | PLOTTED |
| NO. | TEMPLATE |
| | AREAS |
| | CHECKED |



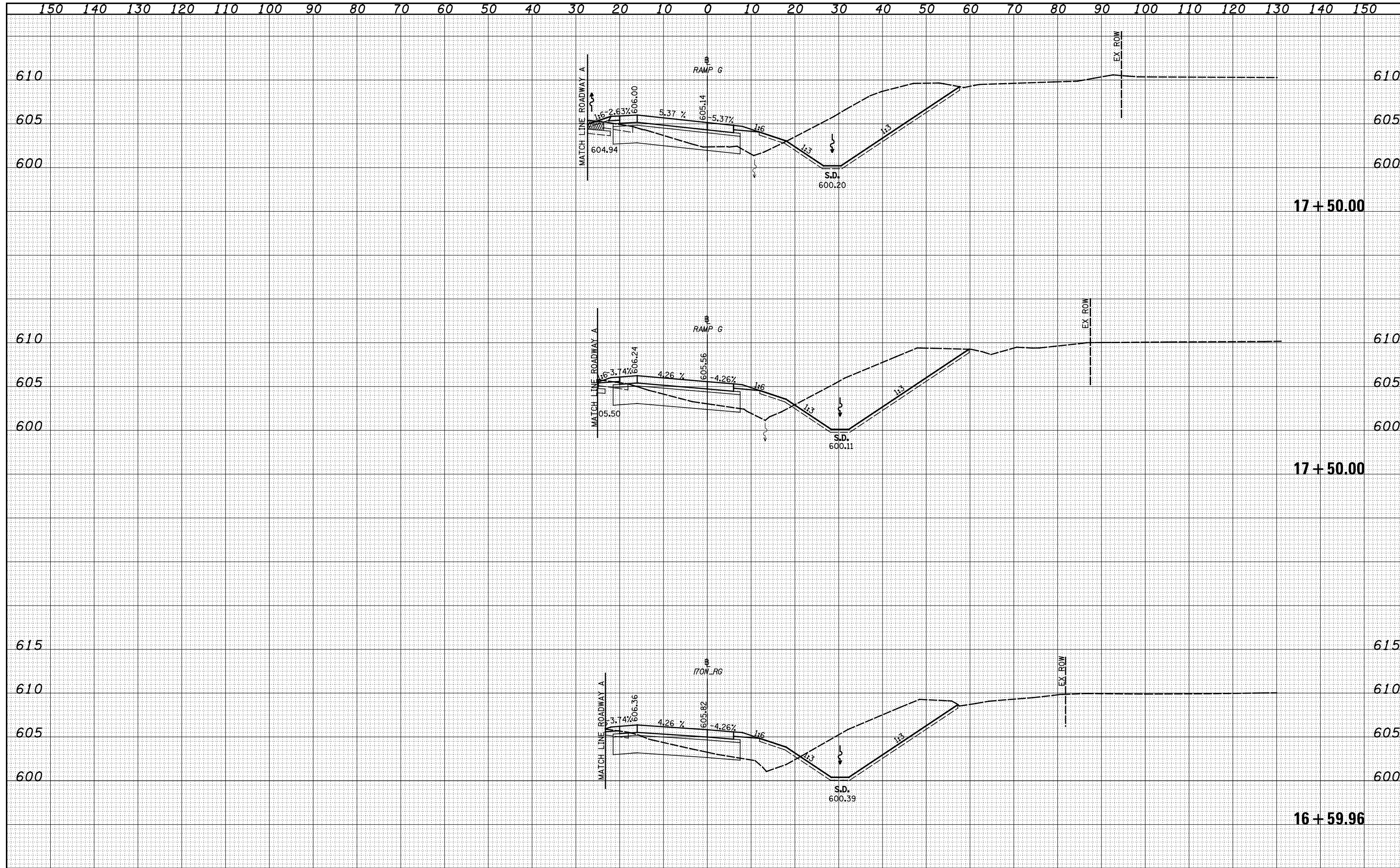
| | |
|--------------|--|
| DATE | |
| BY | |
| SURVEYED | |
| PLOTTED | |
| TEMPLATE | |
| AREAS | |
| CHECKED | |
| FINAL SURVEY | |
| NOTE BOOK | |
| NO. | |

| | |
|-----------------|--|
| DATE | |
| BY | |
| SURVEYED | |
| PLOTTED | |
| TEMPLATE | |
| AREAS | |
| CHECKED | |
| ORIGINAL SURVEY | |
| NOTE BOOK | |
| NO. | |



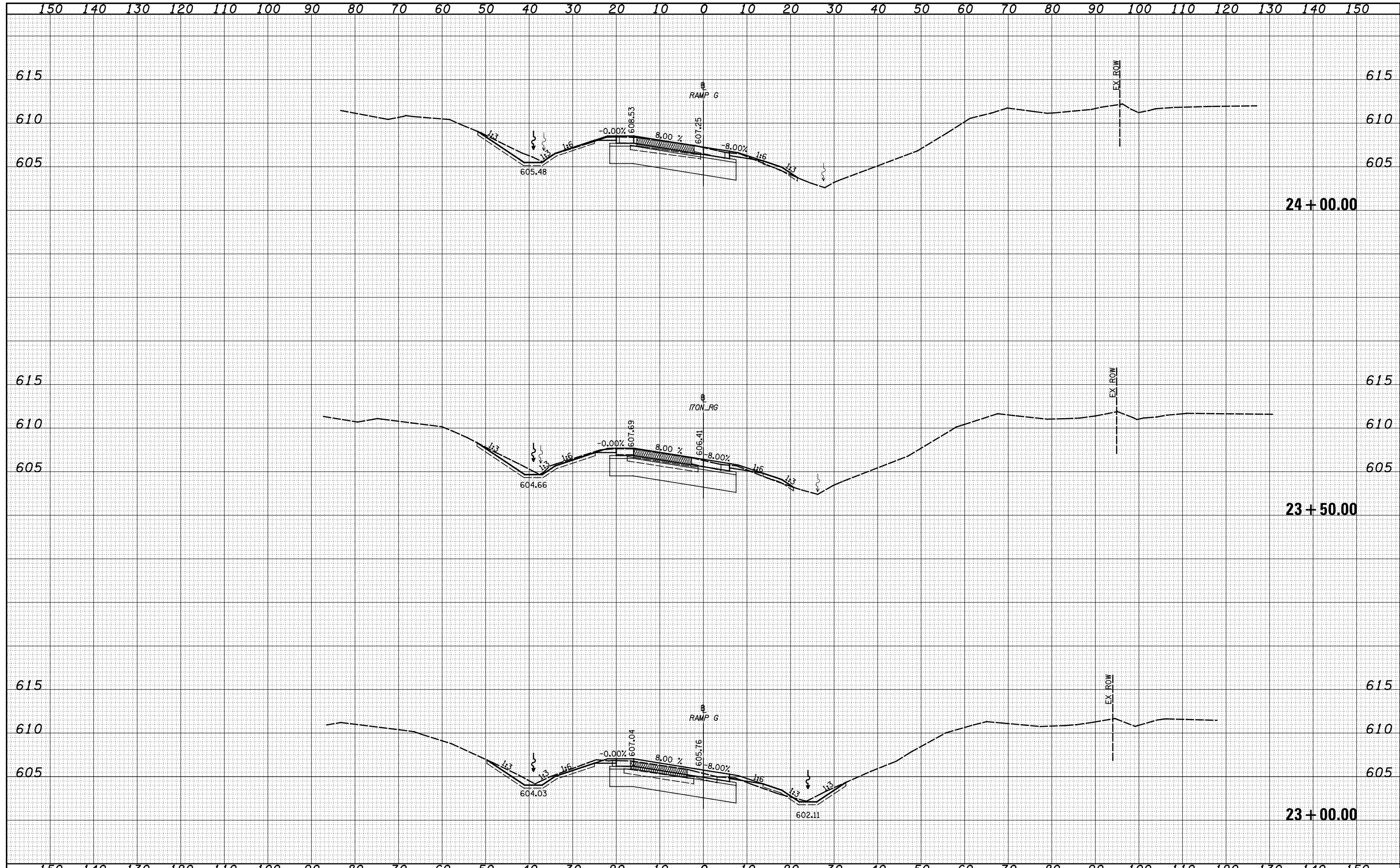
| | |
|---------------|----------|
| DATE | |
| BY | |
| FINAL SURVEY | SURVEYED |
| NOTE BOOK NO. | PLOTTED |
| | TEMPLATE |
| | AREAS |
| | CHECKED |

| | |
|-----------------|----------|
| DATE | |
| BY | |
| ORIGINAL SURVEY | SURVEYED |
| NOTE BOOK NO. | PLOTTED |
| | TEMPLATE |
| | AREAS |
| | CHECKED |



| | |
|--------------|----------|
| DATE | |
| BY | |
| FINAL SURVEY | SURVEYED |
| NOTE BOOK | PLOTTED |
| NO. | TEMPLATE |
| | AREAS |
| | CHECKED |

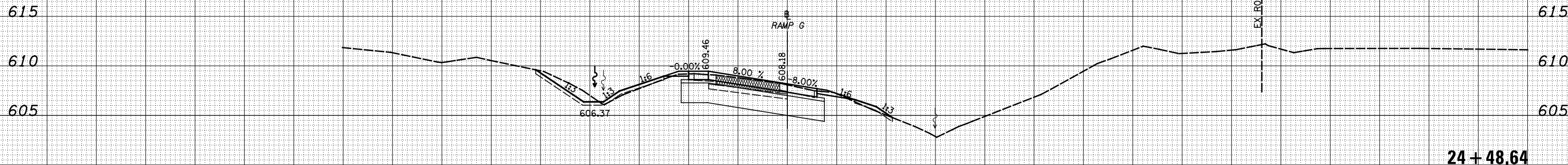
| | |
|-----------------|----------|
| DATE | |
| BY | |
| ORIGINAL SURVEY | SURVEYED |
| NOTE BOOK | PLOTTED |
| NO. | TEMPLATE |
| | AREAS |
| | CHECKED |



150 140 130 120 110 100 90 80 70 60 50 40 30 20 10 0 10 20 30 40 50 60 70 80 90 100 110 120 130 140 150

| | | | |
|------------------|--------------------------------|----|------|
| FINAL SURVEY NO. | SURVEYED PLOTTED AREAS CHECKED | BY | DATE |
| NOTE BOOK | TEMPLATE AREAS CHECKED | | |

| | | | |
|---------------------|--------------------------------|----|------|
| ORIGINAL SURVEY NO. | SURVEYED PLOTTED AREAS CHECKED | BY | DATE |
| | | | |



150 140 130 120 110 100 90 80 70 60 50 40 30 20 10 0 10 20 30 40 50 60 70 80 90 100 110 120 130 140 150

FILE NAME = S:\Projects\43-00072.57-70.dgn
 USER NAME = *USERS*
 PLOT SCALE = *SCALE*
 PLOT DATE = *DATE*

DESIGNED - JWS
 DRAWN - SGK
 CHECKED - BRM
 DATE - 3-25-08

REVISED -
 REVISED -
 REVISED -
 REVISED -

STATE OF ILLINOIS
 DEPARTMENT OF TRANSPORTATION

CROSS SECTIONS NORTH TRI LEVEL - RAMP G

SCALE: 1"=10' SHEET NO. 8 OF 8 SHEETS STA. 24+48.64 TO STA. 24+48.64

| | | | | |
|---|---------|-----------|--------------------|-----------|
| F.A.I. RTE. | SECTION | COUNTY | TOTAL SHEETS | SHEET NO. |
| 57/70 | (25-4)R | EFFINGHAM | 1760 | 1035 |
| FED. ROAD DIST. NO. ILLINOIS FED. AID PROJECT | | | CONTRACT NO. 74295 | |

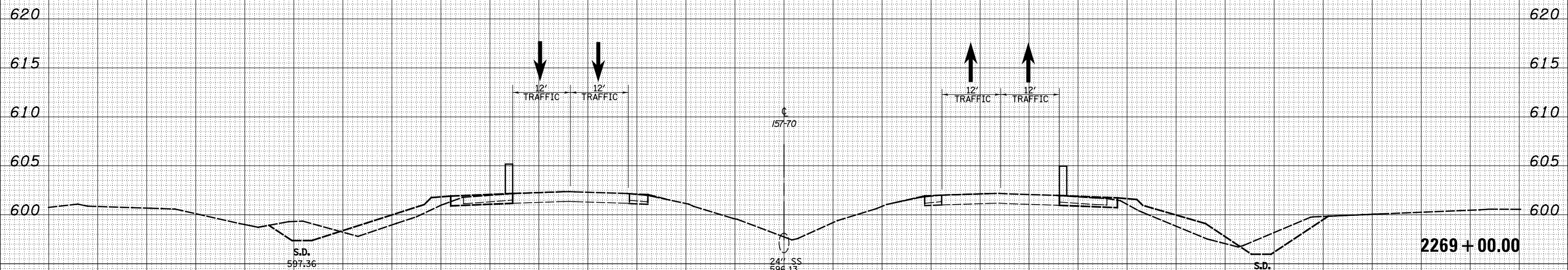
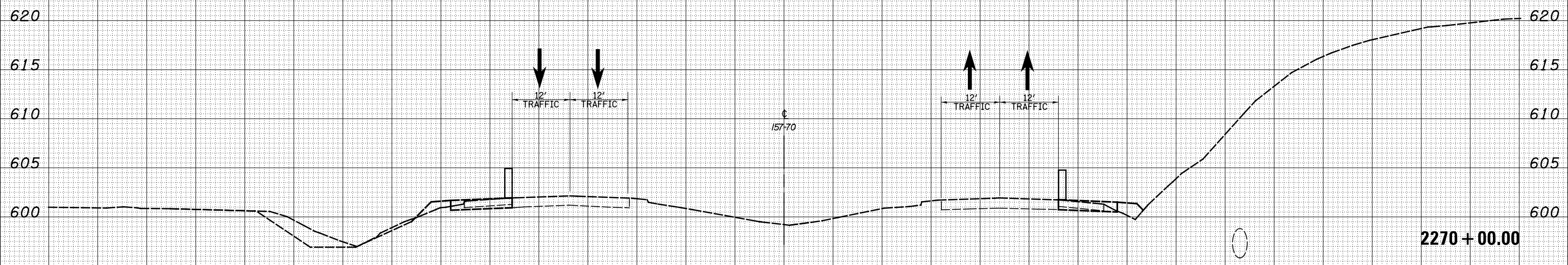
| | |
|--------------|--|
| DATE | |
| BY | |
| FINAL SURVEY | |
| SURVEYED | |
| NOTE BOOK | |
| NO. | |
| PLOTTED | |
| TEMPLATE | |
| AREAS | |
| CHECKED | |

| | |
|-----------------|--|
| DATE | |
| BY | |
| ORIGINAL SURVEY | |
| SURVEYED | |
| NOTE BOOK | |
| NO. | |
| PLOTTED | |
| TEMPLATE | |
| AREAS | |
| CHECKED | |

150 140 130 120 110 100 90 80 70 60 50 40 30 20 10 0 10 20 30 40 50 60 70 80 90 100 110 120 130 140 150

LEGEND

- TEMPORARY PCC PAVEMENT
- REMOVAL
- TEMPORARY HOT-MIX ASPHALT
- TEMPORARY CONCRETE BARRIER
- DRUM



150 140 130 120 110 100 90 80 70 60 50 40 30 20 10 0 10 20 30 40 50 60 70 80 90 100 110 120 130 140 150

FILE NAME = S:\Projects\403-00072.57-70\dgn\N Tr\Lv\kshh_5770_NTr\lvM01_PS.dgn

USER NAME = \$USER\$
 DESIGNED - JWS
 DRAWN - LEC
 CHECKED - BRM
 DATE -

REVISIED -
 REVISIED -
 REVISIED -
 REVISIED -

**STATE OF ILLINOIS
 DEPARTMENT OF TRANSPORTATION**

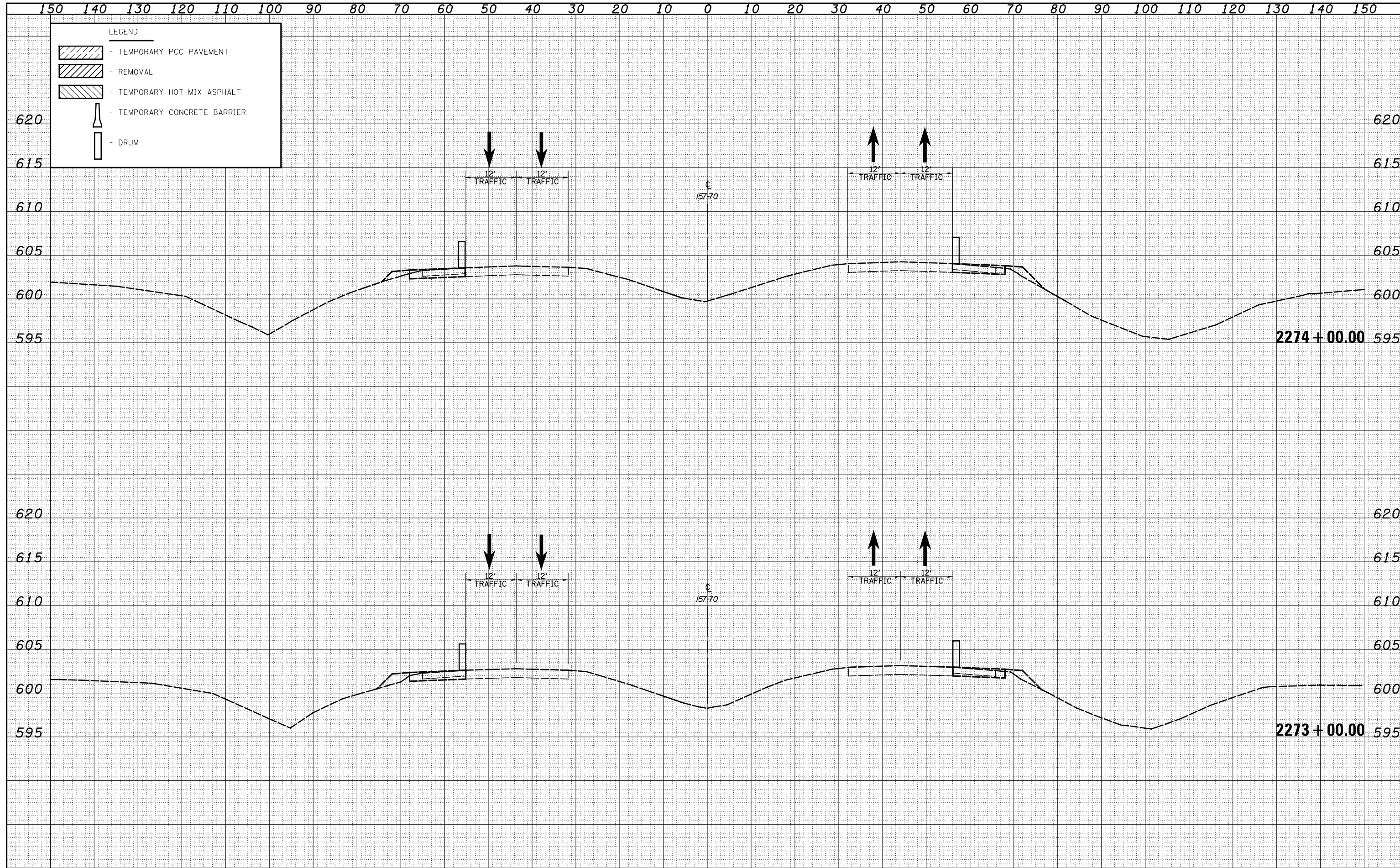
MAINTENANCE OF TRAFFIC NORTH TRI LEVEL - 157/70 (PRE-STAGE 1)

SCALE: 1"=10' SHEET NO. 2 OF 52 SHEETS STA. 2269+00.00 TO STA. 2270+00.00

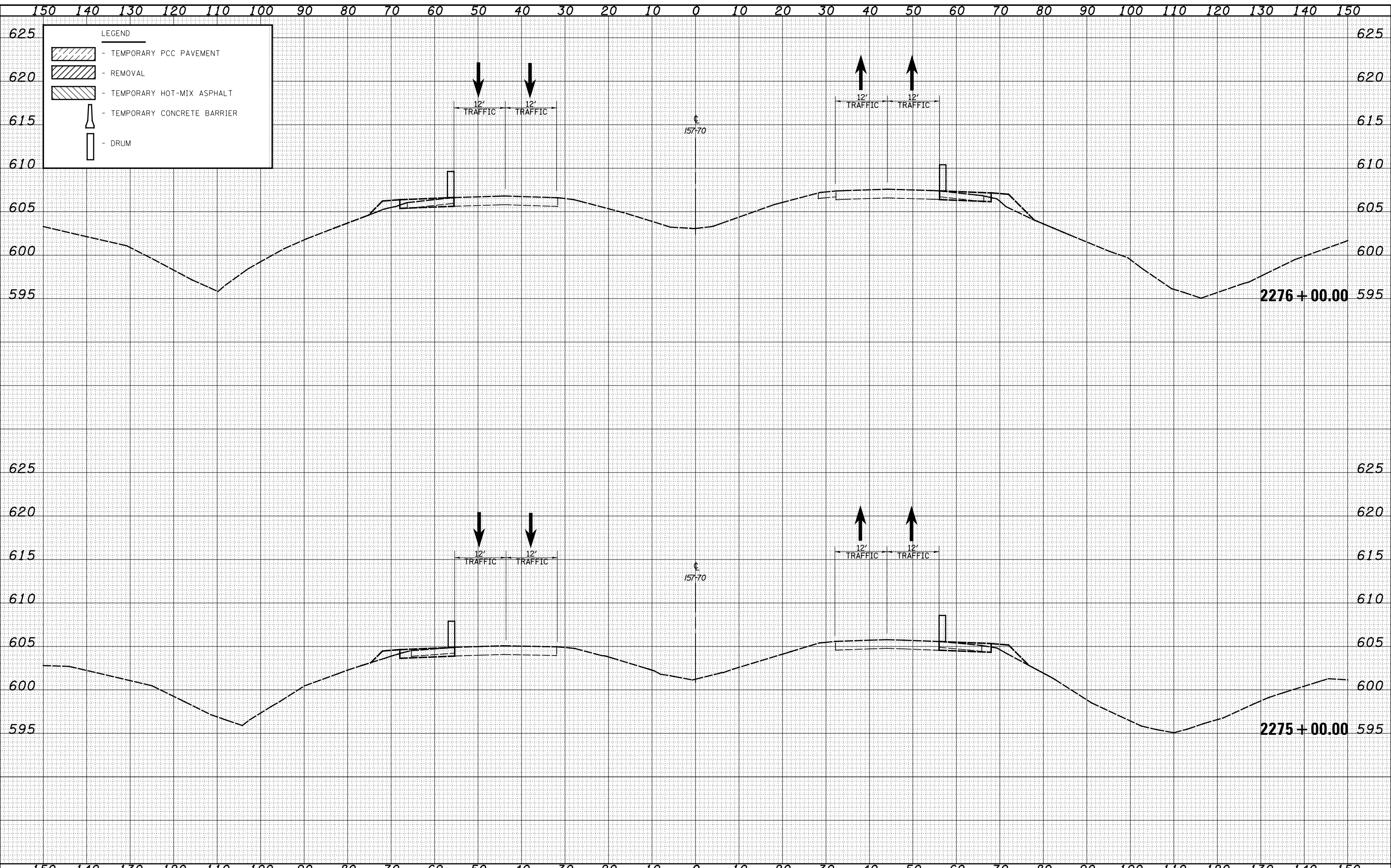
| | | | | |
|---|---------|-----------|--------------------|-----------|
| F.A. RTE. | SECTION | COUNTY | TOTAL SHEETS | SHEET NO. |
| 57/70 | (23-4)R | EFFINGHAM | 1760 | 1037 |
| FED. ROAD DIST. NO. ILLINOIS FED. AID PROJECT | | | CONTRACT NO. 74295 | |

| | |
|--------------|--|
| DATE | |
| BY | |
| FINAL SURVEY | |
| SURVEYED | |
| NOTED | |
| PLOTTED | |
| TEMPLATE | |
| AREAS | |
| CHECKED | |
| NO. | |

| | |
|-----------------|--|
| DATE | |
| BY | |
| ORIGINAL SURVEY | |
| SURVEYED | |
| NOTED | |
| PLOTTED | |
| TEMPLATE | |
| AREAS | |
| CHECKED | |
| NO. | |



STATE OF ILLINOIS
DEPARTMENT OF TRANSPORTATION



LEGEND






- TEMPORARY PCC PAVEMENT
- REMOVAL
- TEMPORARY HOT-MIX ASPHALT
- TEMPORARY CONCRETE BARRIER
- DRUM

| | |
|----------|--|
| DATE | |
| BY | |
| SURVEYED | |
| PLOTTED | |
| TEMPLATE | |
| AREAS | |
| CHECKED | |
| NO. | |

| | |
|----------|--|
| DATE | |
| BY | |
| SURVEYED | |
| PLOTTED | |
| TEMPLATE | |
| AREAS | |
| CHECKED | |
| NO. | |

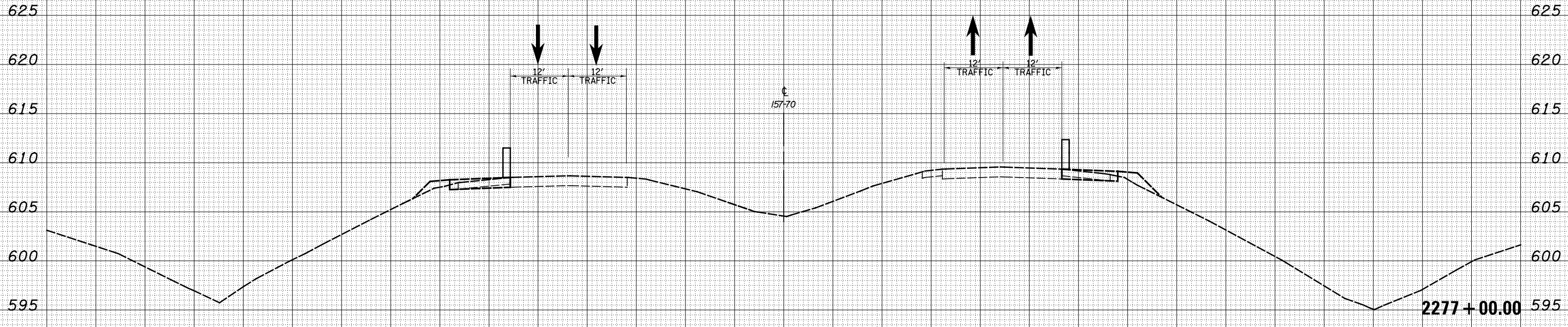
150 140 130 120 110 100 90 80 70 60 50 40 30 20 10 0 10 20 30 40 50 60 70 80 90 100 110 120 130 140 150

LEGEND

-  - TEMPORARY PCC PAVEMENT
-  - REMOVAL
-  - TEMPORARY HOT-MIX ASPHALT
-  - TEMPORARY CONCRETE BARRIER
-  - DRUM

| | |
|-----------------|--|
| DATE | |
| BY | |
| ORIGINAL SURVEY | |
| NOTE BOOK NO. | |
| SURVEYED | |
| PLOTTED | |
| TEMPLATE | |
| AREAS | |
| CHECKED | |

| | |
|-----------------|--|
| DATE | |
| BY | |
| ORIGINAL SURVEY | |
| NOTE BOOK NO. | |
| SURVEYED | |
| PLOTTED | |
| TEMPLATE | |
| AREAS | |
| CHECKED | |



150 140 130 120 110 100 90 80 70 60 50 40 30 20 10 0 10 20 30 40 50 60 70 80 90 100 110 120 130 140 150

| | |
|---|----------------------|
| FILE NAME = | USER NAME = \$USER\$ |
| S:\Projects\403-00072.57-70\dgn\N Tr\l\kshh_5770_NTr\lvM01_PS.dgn | |
| PLOT SCALE = \$SCALE\$ | |
| PLOT DATE = \$DATE\$ | |

| | |
|----------------|----------|
| DESIGNED - JWS | REVISÉ - |
| DRAWN - LEC | REVISÉ - |
| CHECKED - BRM | REVISÉ - |
| DATE - | REVISÉ - |

**STATE OF ILLINOIS
DEPARTMENT OF TRANSPORTATION**

MAINTENANCE OF TRAFFIC NORTH TRI LEVEL - I57/70 (PRE-STAGE 1)

SCALE: 1"=10' SHEET NO. 6 OF 52 SHEETS STA. 2277+00.00 TO STA. 2277+00.00

| | | | | |
|---|---------|-----------|--------------------|-----------|
| F.A. RTE. | SECTION | COUNTY | TOTAL SHEETS | SHEET NO. |
| 57/70 | (23-4)R | EFFINGHAM | 1760 | 1041 |
| FED. ROAD DIST. NO. ILLINOIS FED. AID PROJECT | | | CONTRACT NO. 74295 | |

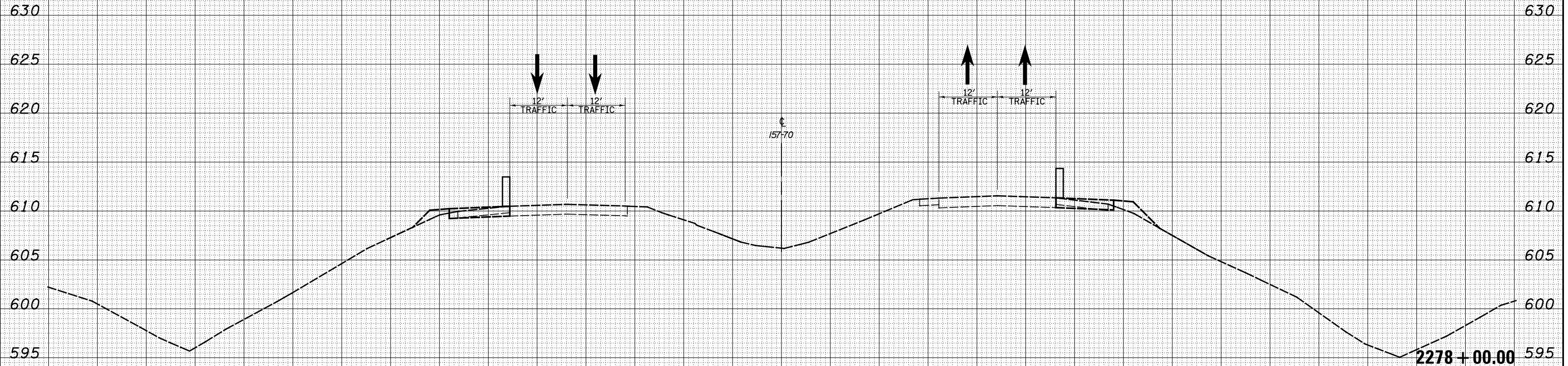
150 140 130 120 110 100 90 80 70 60 50 40 30 20 10 0 10 20 30 40 50 60 70 80 90 100 110 120 130 140 150

LEGEND

- TEMPORARY PCC PAVEMENT
- REMOVAL
- TEMPORARY HOT-MIX ASPHALT
- TEMPORARY CONCRETE BARRIER
- DRUM

| | |
|-----------|---------------|
| DATE | BY |
| SURVEYED | PLOTTED |
| NOTE BOOK | AREAS CHECKED |
| NO. | |

| | |
|-----------|---------------|
| DATE | BY |
| SURVEYED | PLOTTED |
| NOTE BOOK | AREAS CHECKED |
| NO. | |



150 140 130 120 110 100 90 80 70 60 50 40 30 20 10 0 10 20 30 40 50 60 70 80 90 100 110 120 130 140 150

| | | | | | | | | | | |
|--|----------------------|----------------|-----------|--|--|---------------|--------------------------|------------------------------------|---------------------|---------------------------|
| FILE NAME = | USER NAME = \$USER\$ | DESIGNED - JWS | REVISED - | | | F.A. RTE. | SECTION | COUNTY | TOTAL SHEETS | SHEET NO. |
| S:\Projects\403-00072.51-70\dgn\N Tr\l\kshh_5770_NTr\lv01_PS.dgn | | DRAWN - LEC | REVISED - | | | 57/70 | (23-4)R | EFFINGHAM | 1760 | 1042 |
| | | CHECKED - BRM | REVISED - | | | | | | | CONTRACT NO. 74295 |
| | | DATE - | REVISED - | | | SCALE: 1"=10' | SHEET NO. 7 OF 52 SHEETS | STA. 2278+00.00 TO STA. 2278+00.00 | FED. ROAD DIST. NO. | ILLINOIS FED. AID PROJECT |

**STATE OF ILLINOIS
DEPARTMENT OF TRANSPORTATION**

MAINTENANCE OF TRAFFIC NORTH TRI LEVEL - 157/70 (PRE-STAGE 1)

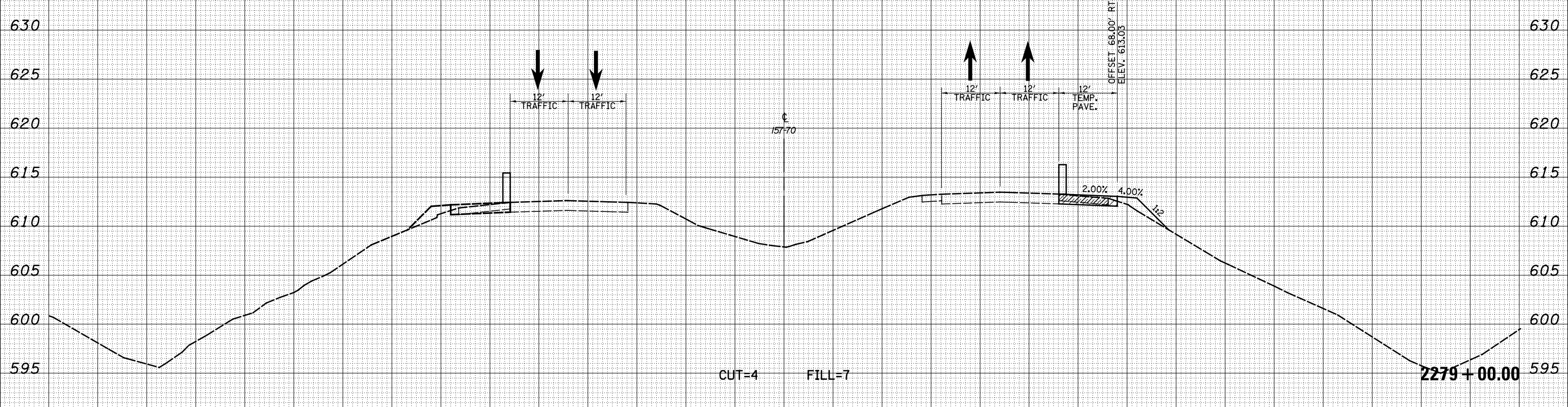
150 140 130 120 110 100 90 80 70 60 50 40 30 20 10 0 10 20 30 40 50 60 70 80 90 100 110 120 130 140 150

LEGEND

- TEMPORARY PCC PAVEMENT
- REMOVAL
- TEMPORARY HOT-MIX ASPHALT
- TEMPORARY CONCRETE BARRIER
- DRUM

| | | | | | | |
|------|----|----------|---------|----------|-------|---------|
| DATE | BY | SURVEYED | PLOTTED | TEMPLATE | AREAS | CHECKED |
| | | | | | | |
| | | | | | | |
| | | | | | | |

| | | | | | | |
|------|----|----------|---------|----------|-------|---------|
| DATE | BY | SURVEYED | PLOTTED | TEMPLATE | AREAS | CHECKED |
| | | | | | | |
| | | | | | | |
| | | | | | | |



150 140 130 120 110 100 90 80 70 60 50 40 30 20 10 0 10 20 30 40 50 60 70 80 90 100 110 120 130 140 150

FILE NAME =
 S:\Projects\403-00072.51-70\dgn\N Tr\I\kssh_5770_NTr\1\M01_PS.dgn

USER NAME = *USERS*
 DESIGNED - JWS
 DRAWN - LEC
 CHECKED - BRM
 DATE -

REVISIED -
 REVISIED -
 REVISIED -
 REVISIED -

**STATE OF ILLINOIS
 DEPARTMENT OF TRANSPORTATION**

MAINTENANCE OF TRAFFIC NORTH TRI LEVEL - I57/70 (PRE-STAGE 1)

SCALE: 1"=10' SHEET NO. 8 OF 52 SHEETS STA. 2279+00.00 TO STA. 2279+00.00

| | | | | | |
|---------------------|--------------------|---------------------------|----------------------|-------------------|--------------------|
| F.A. RTE. 57/70 | SECTION (23-4)R | COUNTY EFFINGHAM | TOTAL SHEETS 1760 | SHEET NO. 1043 | CONTRACT NO. 74295 |
| FED. ROAD DIST. NO. | | ILLINOIS FED. AID PROJECT | | | |

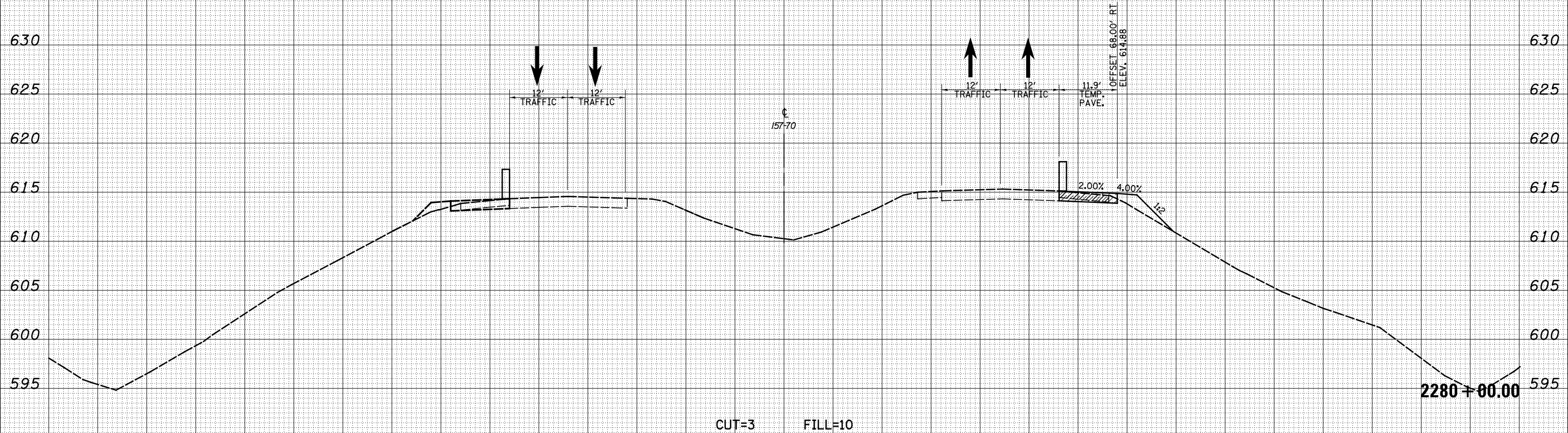
150 140 130 120 110 100 90 80 70 60 50 40 30 20 10 0 10 20 30 40 50 60 70 80 90 100 110 120 130 140 150

LEGEND

- TEMPORARY PCC PAVEMENT
- REMOVAL
- TEMPORARY HOT-MIX ASPHALT
- TEMPORARY CONCRETE BARRIER
- DRUM

| | | | | | | |
|------|----|----------|---------|----------|-------|---------|
| DATE | BY | SURVEYED | PLOTTED | TEMPLATE | AREAS | CHECKED |
| | | | | | | |
| | | | | | | |
| | | | | | | |
| | | | | | | |
| | | | | | | |

| | | | | | | |
|------|----|----------|---------|----------|-------|---------|
| DATE | BY | SURVEYED | PLOTTED | TEMPLATE | AREAS | CHECKED |
| | | | | | | |
| | | | | | | |
| | | | | | | |
| | | | | | | |
| | | | | | | |



150 140 130 120 110 100 90 80 70 60 50 40 30 20 10 0 10 20 30 40 50 60 70 80 90 100 110 120 130 140 150

FILE NAME = S:\Projects\403-00072.51-70\dgn\Trl\l\kshh_51770_NTrivM01_PS.dgn

USER NAME = *USERS*

DESIGNED - JWS
 DRAWN - LEC
 CHECKED - BRM
 DATE -

REVISED -
 REVISED -
 REVISED -
 REVISED -

**STATE OF ILLINOIS
 DEPARTMENT OF TRANSPORTATION**






MAINTENANCE OF TRAFFIC NORTH TRI LEVEL - I57/70 (PRE-STAGE 1)

SCALE: 1"=10' SHEET NO. 9 OF 52 SHEETS STA. 2280+00.00 TO STA. 2280+00.00

| | | | | |
|---|---------|-----------|--------------------|-----------|
| F.A. RTE. | SECTION | COUNTY | TOTAL SHEETS | SHEET NO. |
| 57/70 | (23-4)R | EFFINGHAM | 1760 | 1044 |
| FED. ROAD DIST. NO. ILLINOIS FED. AID PROJECT | | | CONTRACT NO. 74295 | |

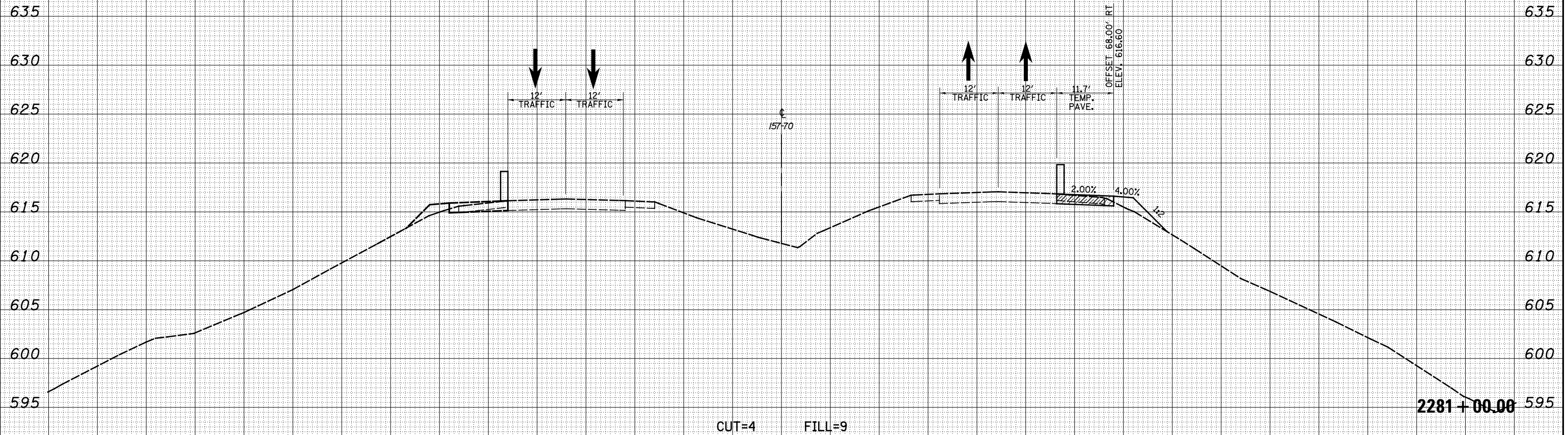
150 140 130 120 110 100 90 80 70 60 50 40 30 20 10 0 10 20 30 40 50 60 70 80 90 100 110 120 130 140 150

LEGEND

-  - TEMPORARY PCC PAVEMENT
-  - REMOVAL
-  - TEMPORARY HOT-MIX ASPHALT
-  - TEMPORARY CONCRETE BARRIER
-  - DRUM

| | |
|----------|--|
| DATE | |
| BY | |
| SURVEYED | |
| PLOTTED | |
| TEMPLATE | |
| AREAS | |
| CHECKED | |
| NO. | |

| | |
|----------|--|
| DATE | |
| BY | |
| SURVEYED | |
| PLOTTED | |
| TEMPLATE | |
| AREAS | |
| CHECKED | |
| NO. | |



150 140 130 120 110 100 90 80 70 60 50 40 30 20 10 0 10 20 30 40 50 60 70 80 90 100 110 120 130 140 150

FILE NAME = S:\Projects\403-00072.57-70\dgn\N Tr\l\kshh_5770_NTr\l\W01_PS.dgn

USER NAME = *USERS*
 DESIGNED - JWS
 DRAWN - LEC
 CHECKED - BRM
 DATE -

REVISED -
 REVISED -
 REVISED -
 REVISED -

**STATE OF ILLINOIS
 DEPARTMENT OF TRANSPORTATION**

MAINTENANCE OF TRAFFIC NORTH TRI LEVEL - 157/70 (PRE-STAGE 1)
 SCALE: 1"=10' SHEET NO. 10 OF 52 SHEETS STA. 2281+00.00 TO STA. 2281+00.00

| | | | | |
|---------------------|---------|-----------|---------------------------|-----------|
| F.A. RTE. | SECTION | COUNTY | TOTAL SHEETS | SHEET NO. |
| 57/70 | (23-4)R | EFFINGHAM | 1760 | 1045 |
| FED. ROAD DIST. NO. | | | ILLINOIS FED. AID PROJECT | |
| | | | CONTRACT NO. 74295 | |

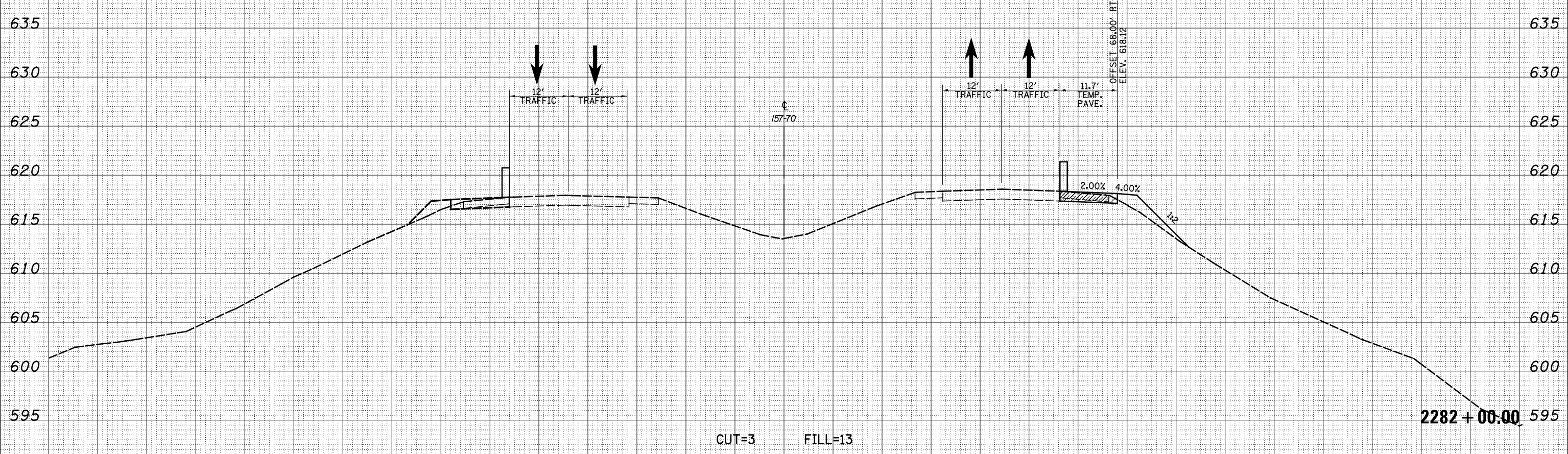
150 140 130 120 110 100 90 80 70 60 50 40 30 20 10 0 10 20 30 40 50 60 70 80 90 100 110 120 130 140 150

LEGEND

- TEMPORARY PCC PAVEMENT
- REMOVAL
- TEMPORARY HOT-MIX ASPHALT
- TEMPORARY CONCRETE BARRIER
- DRUM

| | | | | | | |
|------|----|----------|---------|----------|-------|---------|
| DATE | BY | SURVEYED | PLOTTED | TEMPLATE | AREAS | CHECKED |
| | | | | | | |
| | | | | | | |
| | | | | | | |

| | | | | | | |
|------|----|----------|---------|----------|-------|---------|
| DATE | BY | SURVEYED | PLOTTED | TEMPLATE | AREAS | CHECKED |
| | | | | | | |
| | | | | | | |
| | | | | | | |



150 140 130 120 110 100 90 80 70 60 50 40 30 20 10 0 10 20 30 40 50 60 70 80 90 100 110 120 130 140 150

FILE NAME = S:\Projects\403-00072.51-70\dgn\N Tr\l\kshh_5770_NTr\l\W01_PS.dgn

| | | |
|---------------------|----------------|-----------|
| USER NAME = *USERS* | DESIGNED - JWS | REVISED - |
| DRAWN - LEC | REVISOR - | |
| CHECKED - BRM | REVISOR - | |
| DATE - | REVISOR - | |

**STATE OF ILLINOIS
DEPARTMENT OF TRANSPORTATION**

MAINTENANCE OF TRAFFIC NORTH TRI LEVEL - I57/70 (PRE-STAGE 1)

SCALE: 1"=10' SHEET NO. 11 OF 52 SHEETS STA. 2282+00.00 TO STA. 2282+00.00

| | | | | |
|---------------------|---------|-----------|---------------------------|-----------|
| F.A. RTE. | SECTION | COUNTY | TOTAL SHEETS | SHEET NO. |
| 57/70 | (23-4)R | EFFINGHAM | 1760 | 1046 |
| FED. ROAD DIST. NO. | | | ILLINOIS FED. AID PROJECT | |
| CONTRACT NO. 74295 | | | | |

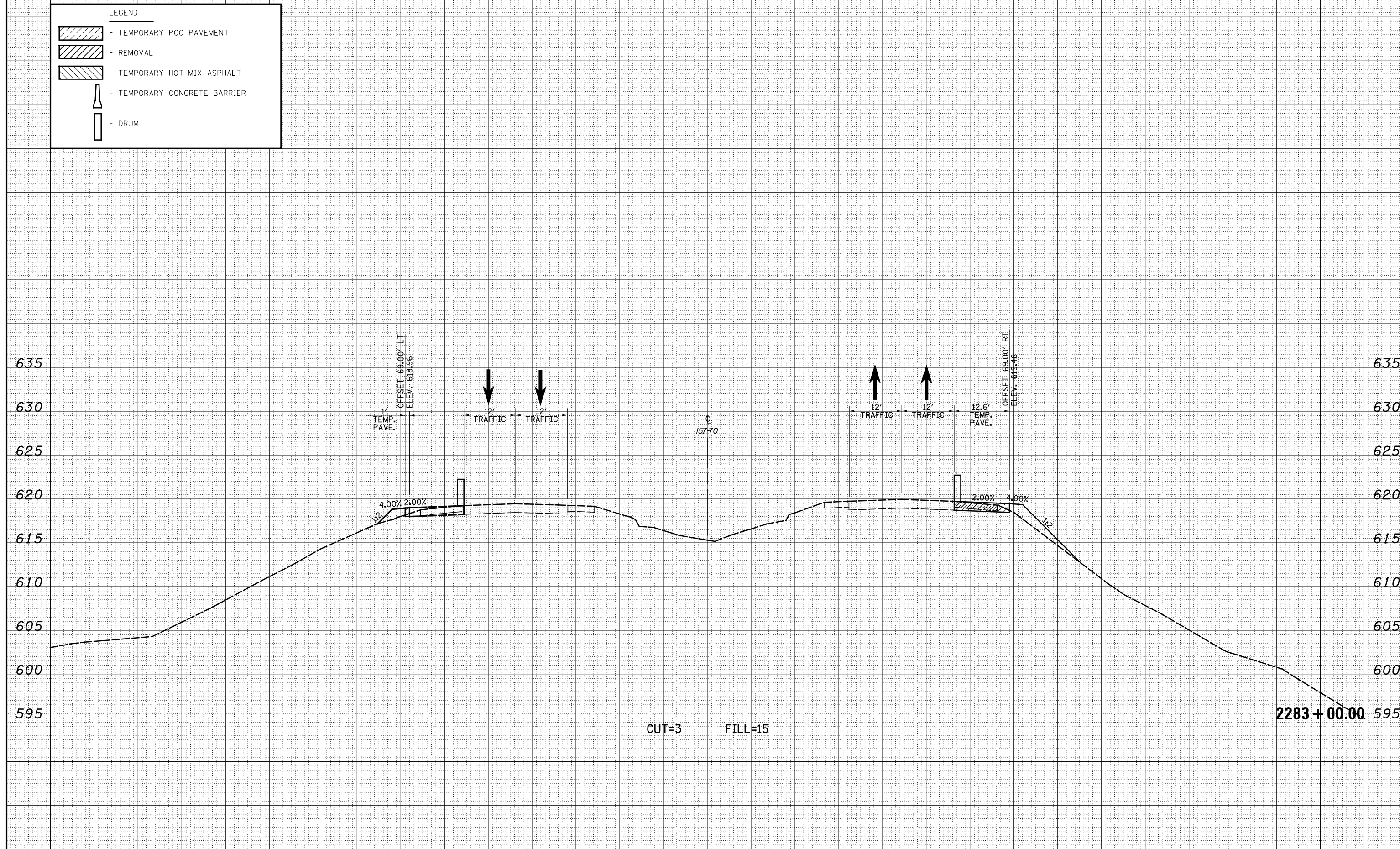
| | |
|---------------|--|
| DATE | |
| BY | |
| FINAL SURVEY | |
| SURVEYED | |
| PLOTTED | |
| TEMPLATE | |
| NOTE BOOK | |
| AREAS CHECKED | |
| NO. | |

| | |
|-----------------|--|
| DATE | |
| BY | |
| ORIGINAL SURVEY | |
| SURVEYED | |
| PLOTTED | |
| TEMPLATE | |
| NOTE BOOK | |
| AREAS CHECKED | |
| NO. | |

150 140 130 120 110 100 90 80 70 60 50 40 30 20 10 0 10 20 30 40 50 60 70 80 90 100 110 120 130 140 150

LEGEND

- TEMPORARY PCC PAVEMENT
- REMOVAL
- TEMPORARY HOT-MIX ASPHALT
- TEMPORARY CONCRETE BARRIER
- DRUM



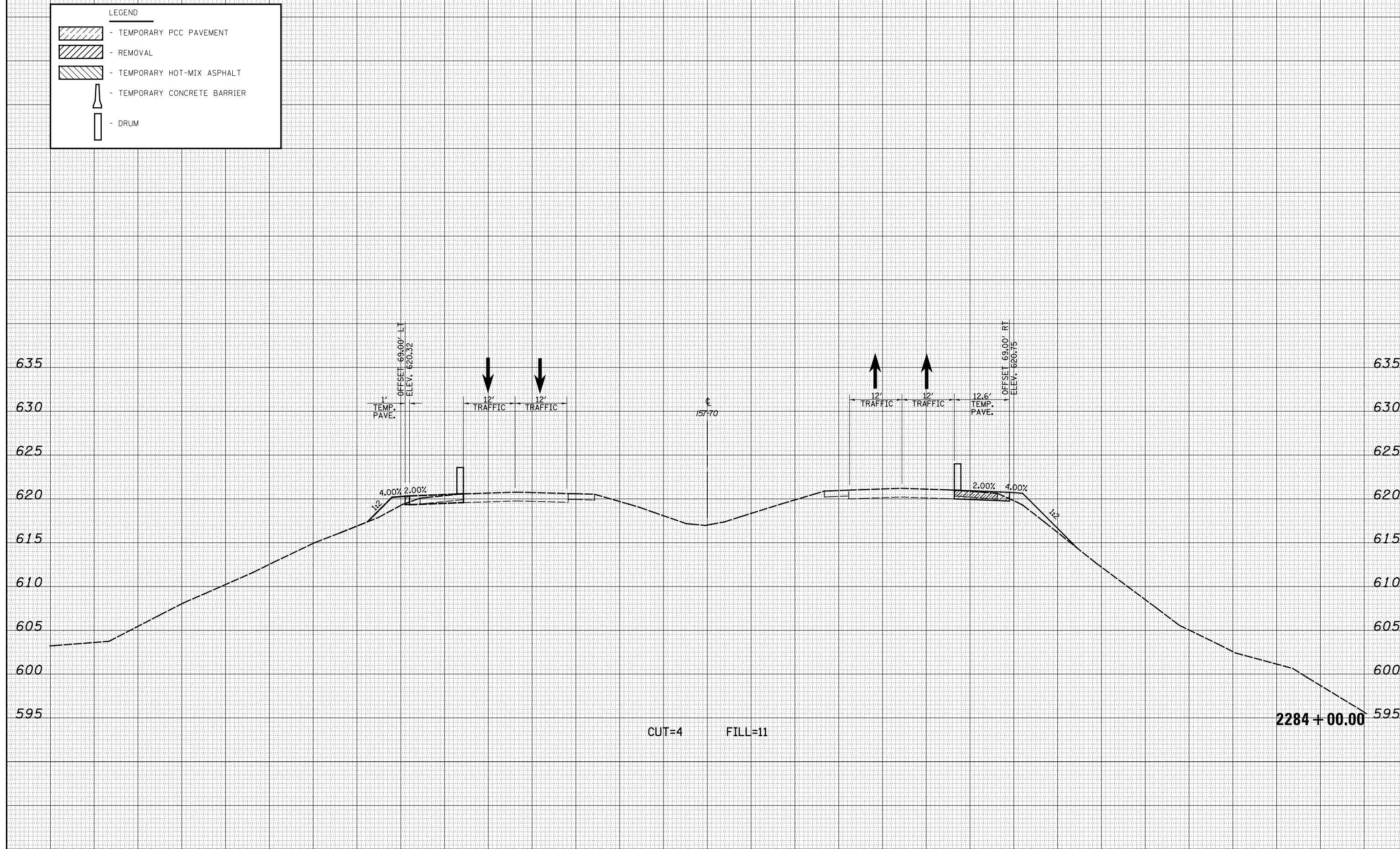
| | |
|-----------------|--|
| DATE | |
| BY | |
| ORIGINAL SURVEY | |
| SURVEYED | |
| PLOTTED | |
| TEMPLATE | |
| AREAS | |
| CHECKED | |
| NO. | |

| | |
|-----------------|--|
| DATE | |
| BY | |
| ORIGINAL SURVEY | |
| SURVEYED | |
| PLOTTED | |
| TEMPLATE | |
| AREAS | |
| CHECKED | |
| NO. | |

150 140 130 120 110 100 90 80 70 60 50 40 30 20 10 0 10 20 30 40 50 60 70 80 90 100 110 120 130 140 150

LEGEND

- TEMPORARY PCC PAVEMENT
- REMOVAL
- TEMPORARY HOT-MIX ASPHALT
- TEMPORARY CONCRETE BARRIER
- DRUM

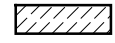
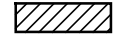





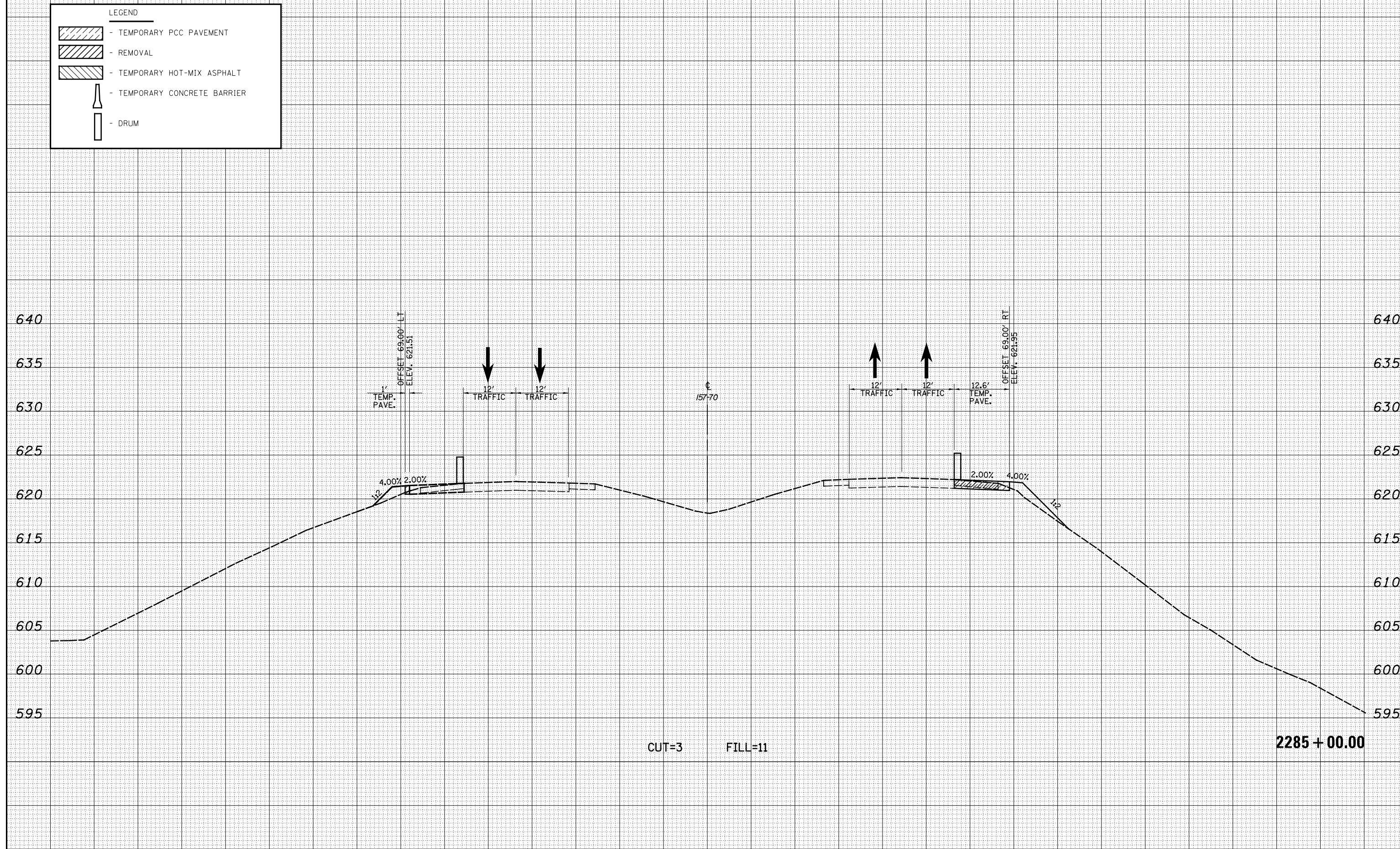
| | |
|--------------|--|
| DATE | |
| BY | |
| FINAL SURVEY | |
| NOTE BOOK | |
| NO. | |
| SURVEYED | |
| PLOTTED | |
| TEMPLATE | |
| AREAS | |
| CHECKED | |

| | |
|-----------------|--|
| DATE | |
| BY | |
| ORIGINAL SURVEY | |
| NOTE BOOK | |
| NO. | |
| SURVEYED | |
| PLOTTED | |
| TEMPLATE | |
| AREAS | |
| CHECKED | |

150 140 130 120 110 100 90 80 70 60 50 40 30 20 10 0 10 20 30 40 50 60 70 80 90 100 110 120 130 140 150

LEGEND

-  - TEMPORARY PCC PAVEMENT
-  - REMOVAL
-  - TEMPORARY HOT-MIX ASPHALT
-  - TEMPORARY CONCRETE BARRIER
-  - DRUM



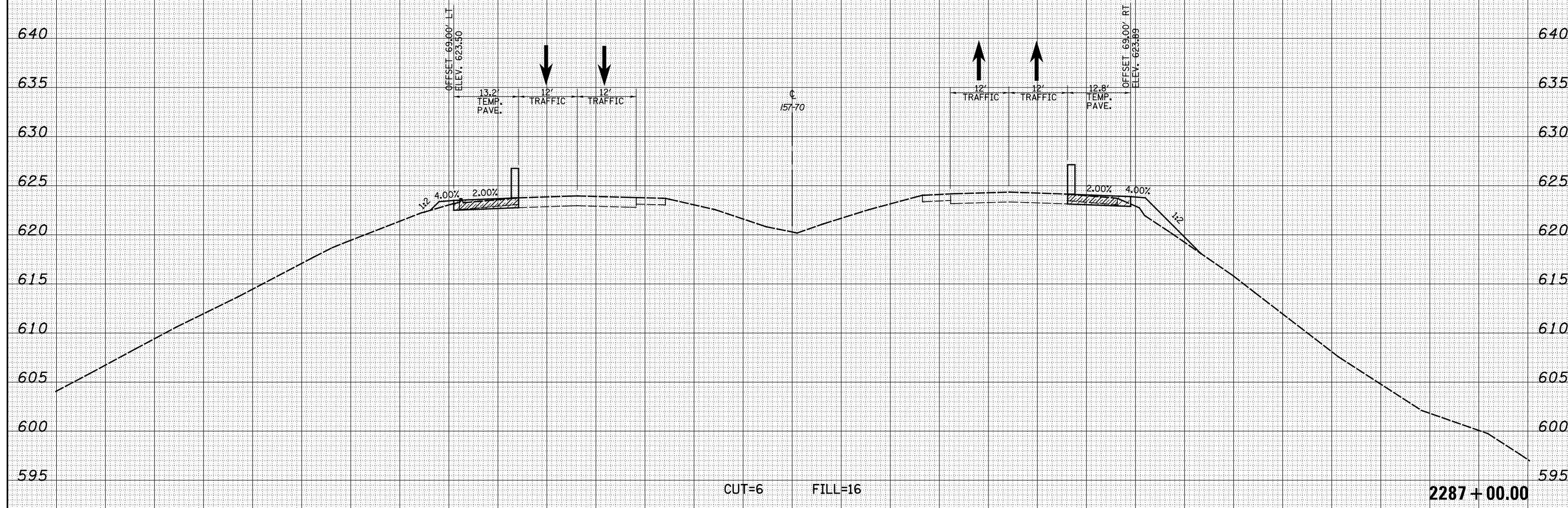
| | |
|--------------|---------------|
| DATE | |
| BY | |
| FINAL SURVEY | SURVEYED |
| NOTE BOOK | PLOTTED |
| NO. | AREAS CHECKED |

| | |
|-----------------|---------------|
| DATE | |
| BY | |
| ORIGINAL SURVEY | SURVEYED |
| NOTE BOOK | PLOTTED |
| NO. | AREAS CHECKED |

150 140 130 120 110 100 90 80 70 60 50 40 30 20 10 0 10 20 30 40 50 60 70 80 90 100 110 120 130 140 150

LEGEND

- TEMPORARY PCC PAVEMENT
- REMOVAL
- TEMPORARY HOT-MIX ASPHALT
- TEMPORARY CONCRETE BARRIER
- DRUM



150 140 130 120 110 100 90 80 70 60 50 40 30 20 10 0 10 20 30 40 50 60 70 80 90 100 110 120 130 140 150

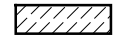
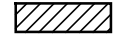



| | | | | | | | | | | |
|--|----------------------|----------------|---|---|--|-----------|-----------|--------|--------------|-----------|
| FILE NAME = | USER NAME = \$USER\$ | DESIGNED - JWS | REVISIED - | STATE OF ILLINOIS DEPARTMENT OF TRANSPORTATION | MAINTENANCE OF TRAFFIC NORTH TRI LEVEL - 157/70 (PRE-STAGE 1) | F.A. RTE. | SECTION | COUNTY | TOTAL SHEETS | SHEET NO. |
| S:\Projects\403-00072-57-70\dgn\Tr\l\kshh_5770_NTri\W01_PS.dgn | DRAWN - LEC | REVISIED - | 57/70 | | | (23-4)R | EFFINGHAM | 1760 | 1051 | |
| PLOT SCALE = \$SCALE\$ | CHECKED - BRM | REVISIED - | CONTRACT NO. 74295 | | | | | | | |
| PLOT DATE = \$DATE\$ | DATE - | REVISIED - | FED. ROAD DIST. NO. ILLINOIS FED. AID PROJECT | | | | | | | |

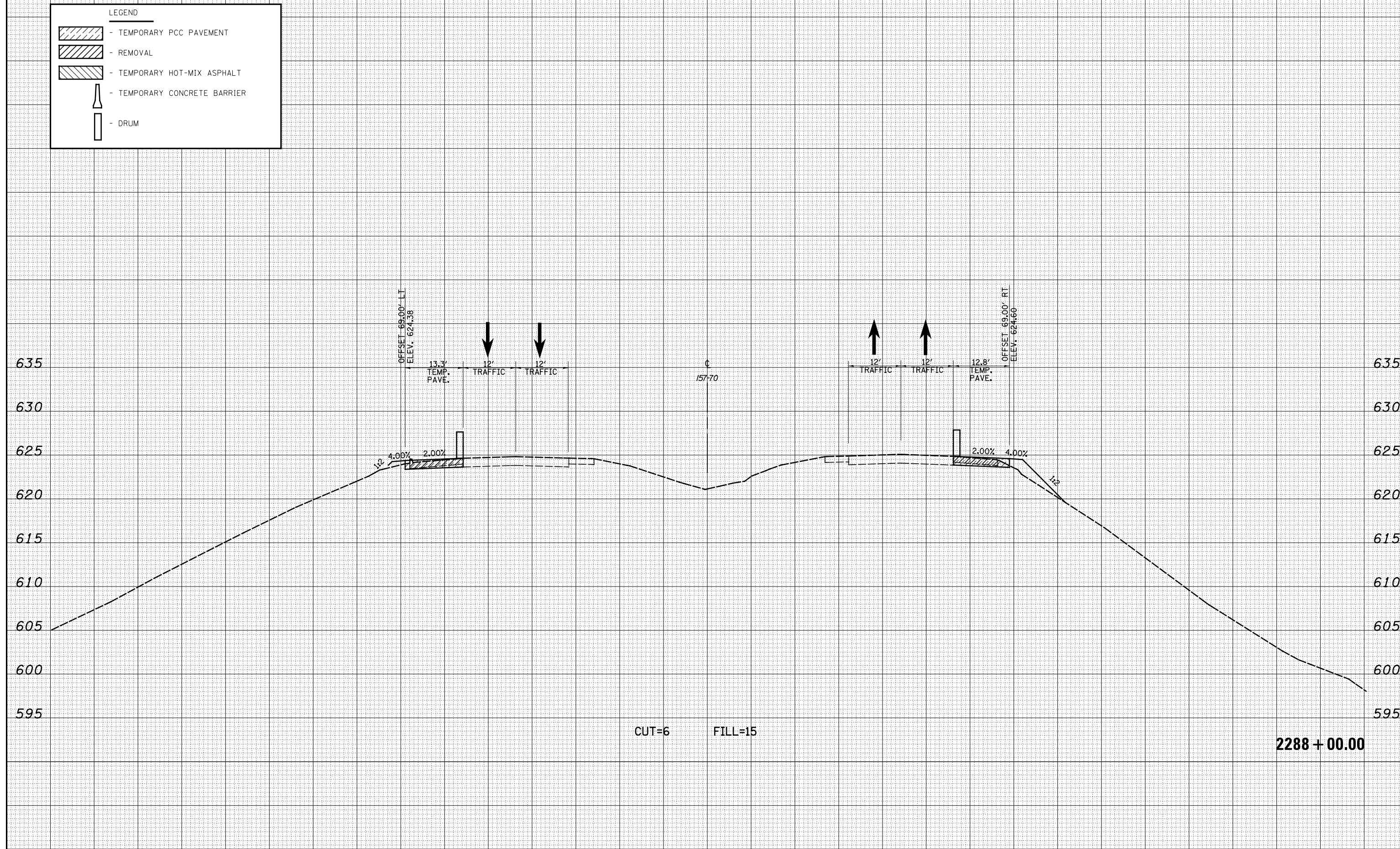
| | |
|-----------------|--|
| DATE | |
| BY | |
| ORIGINAL SURVEY | |
| SURVEYED | |
| PLOTTED | |
| TEMPLATE | |
| NOTE BOOK | |
| AREAS CHECKED | |
| NO. | |

| | |
|-----------------|--|
| DATE | |
| BY | |
| ORIGINAL SURVEY | |
| SURVEYED | |
| PLOTTED | |
| TEMPLATE | |
| NOTE BOOK | |
| AREAS CHECKED | |
| NO. | |

150 140 130 120 110 100 90 80 70 60 50 40 30 20 10 0 10 20 30 40 50 60 70 80 90 100 110 120 130 140 150

LEGEND

-  - TEMPORARY PCC PAVEMENT
-  - REMOVAL
-  - TEMPORARY HOT-MIX ASPHALT
-  - TEMPORARY CONCRETE BARRIER
-  - DRUM



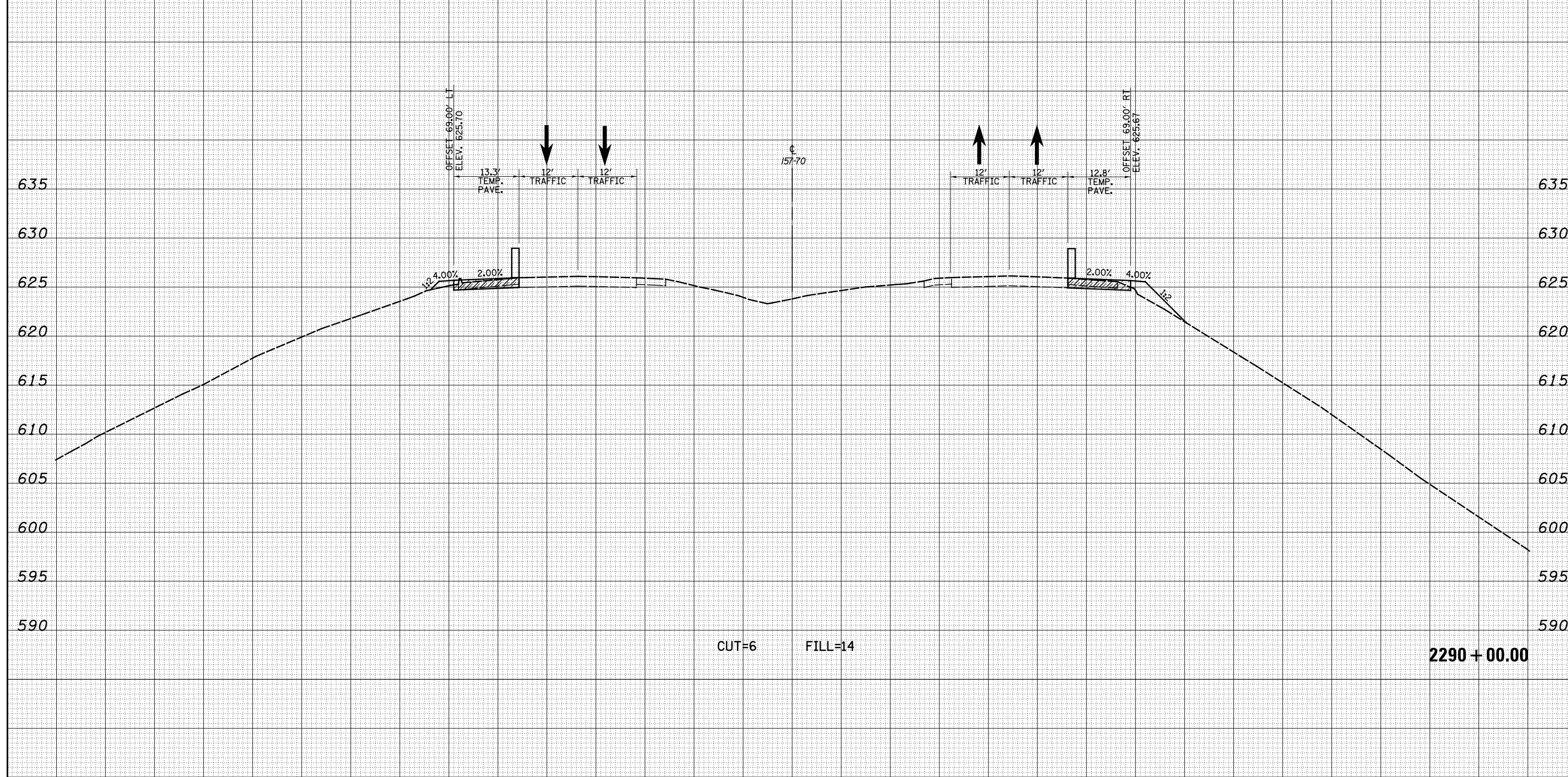
| | |
|-----------------|--|
| DATE | |
| BY | |
| ORIGINAL SURVEY | |
| SURVEYED | |
| PLOTTED | |
| TEMPLATE | |
| NOTE BOOK | |
| AREAS | |
| CHECKED | |
| NO. | |

| | |
|-----------------|--|
| DATE | |
| BY | |
| ORIGINAL SURVEY | |
| SURVEYED | |
| PLOTTED | |
| TEMPLATE | |
| NOTE BOOK | |
| AREAS | |
| CHECKED | |
| NO. | |

150 140 130 120 110 100 90 80 70 60 50 40 30 20 10 0 10 20 30 40 50 60 70 80 90 100 110 120 130 140 150

LEGEND

- TEMPORARY PCC PAVEMENT
- REMOVAL
- TEMPORARY HOT-MIX ASPHALT
- TEMPORARY CONCRETE BARRIER
- DRUM








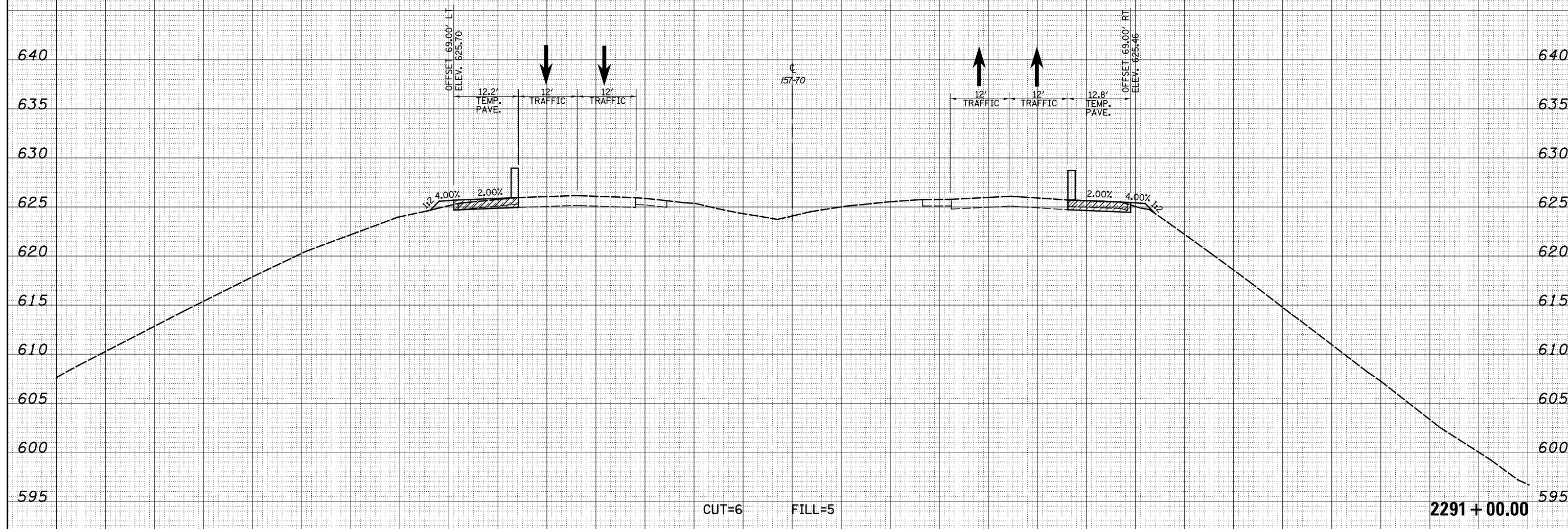
| | |
|-----------------|--|
| DATE | |
| BY | |
| ORIGINAL SURVEY | |
| SURVEYED | |
| PLOTTED | |
| TEMPLATE | |
| NOTE BOOK | |
| AREAS CHECKED | |
| NO. | |

| | |
|-----------------|--|
| DATE | |
| BY | |
| ORIGINAL SURVEY | |
| SURVEYED | |
| PLOTTED | |
| TEMPLATE | |
| NOTE BOOK | |
| AREAS CHECKED | |
| NO. | |

150 140 130 120 110 100 90 80 70 60 50 40 30 20 10 0 10 20 30 40 50 60 70 80 90 100 110 120 130 140 150

LEGEND

-  - TEMPORARY PCC PAVEMENT
-  - REMOVAL
-  - TEMPORARY HOT-MIX ASPHALT
-  - TEMPORARY CONCRETE BARRIER
-  - DRUM








150 140 130 120 110 100 90 80 70 60 50 40 30 20 10 0 10 20 30 40 50 60 70 80 90 100 110 120 130 140 150

| | | | | | | | | | | |
|---|----------------------|----------------|---|---|--|-----------|------------------------------------|--------|--------------|-----------|
| FILE NAME = | USER NAME = \$USER\$ | DESIGNED - JWS | REVISIED - | STATE OF ILLINOIS DEPARTMENT OF TRANSPORTATION | MAINTENANCE OF TRAFFIC NORTH TRI LEVEL - I57/70 (PRE-STAGE 1) | F.A. RTE. | SECTION | COUNTY | TOTAL SHEETS | SHEET NO. |
| S:\Projects\403-00072-57-70\dgn\N Tr\Iv\kshh_5770_NTri\W01_PS.dgn | DRAWN - LEC | REVISIED - | 57/70 | | | (23-4)R | EFFINGHAM | 1760 | 1055 | |
| PLOT SCALE = \$SCALE\$ | CHECKED - BRM | REVISIED - | CONTRACT NO. 74295 | | | | | | | |
| PLOT DATE = \$DATE\$ | DATE - | REVISIED - | FED. ROAD DIST. NO. ILLINOIS FED. AID PROJECT | | | | | | | |
| | | SCALE: 1"=10' | | | SHEET NO. 20 OF 52 SHEETS | | STA. 2291+00.00 TO STA. 2291+00.00 | | | |

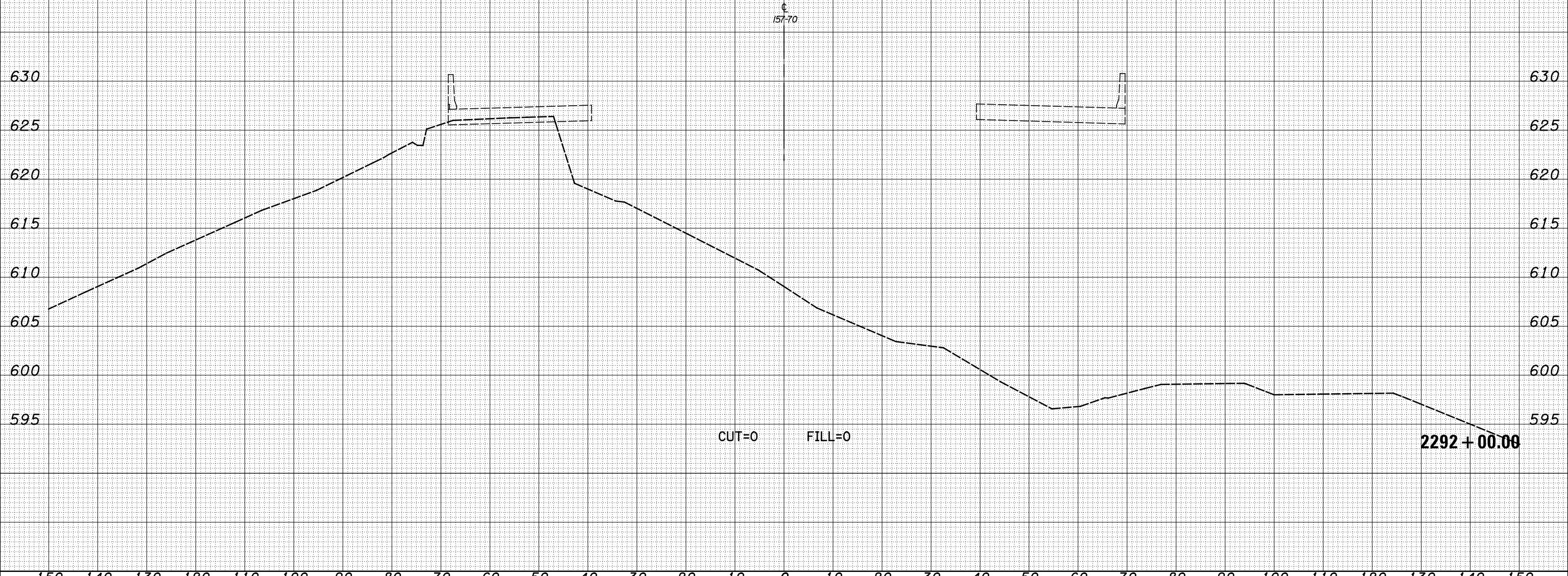
150 140 130 120 110 100 90 80 70 60 50 40 30 20 10 0 10 20 30 40 50 60 70 80 90 100 110 120 130 140 150

LEGEND

-  - TEMPORARY PCC PAVEMENT
-  - REMOVAL
-  - TEMPORARY HOT-MIX ASPHALT
-  - TEMPORARY CONCRETE BARRIER
-  - DRUM






| | |
|--------------|--|
| DATE | |
| BY | |
| FINAL SURVEY | |
| NOTE BOOK | |
| NO. | |
| SURVEYED | |
| PLOTTED | |
| TEMPLATE | |
| AREAS | |
| CHECKED | |

| | |
|-----------------|--|
| DATE | |
| BY | |
| ORIGINAL SURVEY | |
| NOTE BOOK | |
| NO. | |
| SURVEYED | |
| PLOTTED | |
| TEMPLATE | |
| AREAS | |
| CHECKED | |



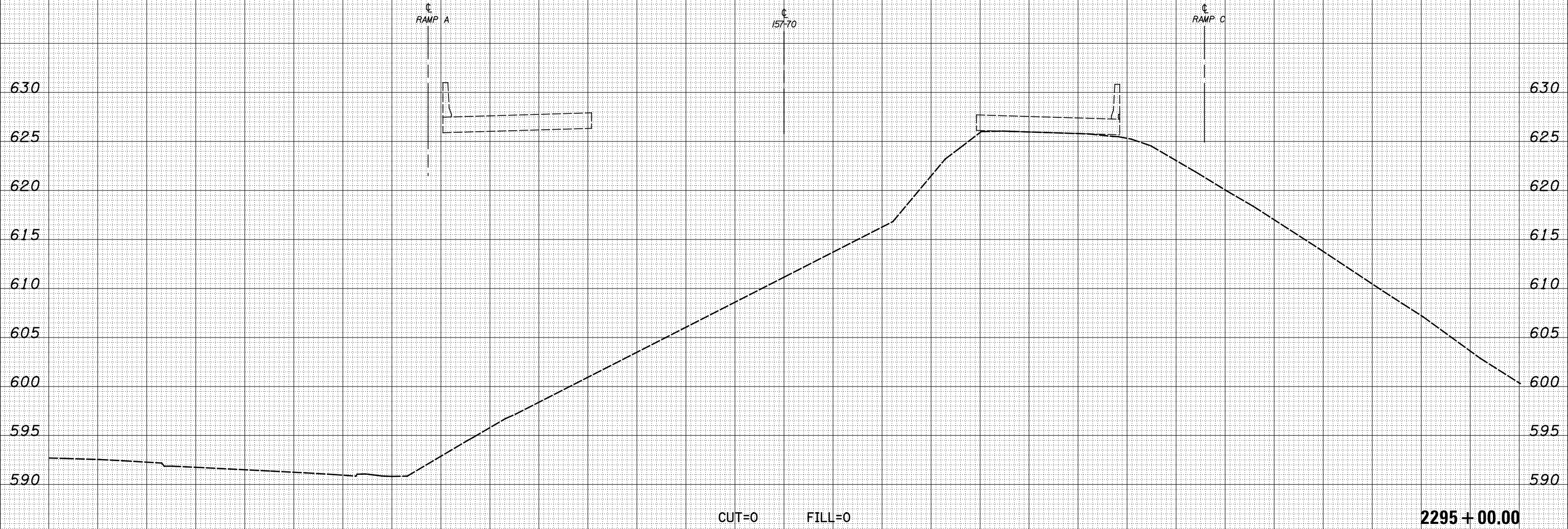
150 140 130 120 110 100 90 80 70 60 50 40 30 20 10 0 10 20 30 40 50 60 70 80 90 100 110 120 130 140 150

LEGEND

-  - TEMPORARY PCC PAVEMENT
-  - REMOVAL
-  - TEMPORARY HOT-MIX ASPHALT
-  - TEMPORARY CONCRETE BARRIER
-  - DRUM

| | |
|-----------------|--|
| DATE | |
| BY | |
| ORIGINAL SURVEY | |
| SURVEYED | |
| NOTE BOOK | |
| PLOTTED | |
| TEMPLATE | |
| AREAS | |
| CHECKED | |

| | |
|-----------------|--|
| DATE | |
| BY | |
| ORIGINAL SURVEY | |
| SURVEYED | |
| NOTE BOOK | |
| PLOTTED | |
| TEMPLATE | |
| AREAS | |
| CHECKED | |



150 140 130 120 110 100 90 80 70 60 50 40 30 20 10 0 10 20 30 40 50 60 70 80 90 100 110 120 130 140 150

| | | | | | | | | | | |
|---|----------------------|----------------|---|---|--|-----------|-----------|--------|--------------|-----------|
| FILE NAME = | USER NAME = \$USER\$ | DESIGNED - JWS | REVISÉD - | STATE OF ILLINOIS DEPARTMENT OF TRANSPORTATION | MAINTENANCE OF TRAFFIC NORTH TRI LEVEL - 157/70 (PRE-STAGE 1) | F.A. RTE. | SECTION | COUNTY | TOTAL SHEETS | SHEET NO. |
| S:\Projects\403-00072.57-70\dgn\N Tr\l\kshh_5770_NTr\1\W01_PS.dgn | DRAWN - LEC | REVISÉD - | 57/70 | | | (23-4)R | EFFINGHAM | 1760 | 1057 | |
| PLOT SCALE = \$SCALE\$ | CHECKED - BRM | REVISÉD - | CONTRACT NO. 74295 | | | | | | | |
| PLOT DATE = \$DATE\$ | DATE - | REVISÉD - | FED. ROAD DIST. NO. ILLINOIS FED. AID PROJECT | | | | | | | |

SCALE: 1"=10' SHEET NO. 22 OF 52 SHEETS STA. 2295+00.00 TO STA. 2295+00.00

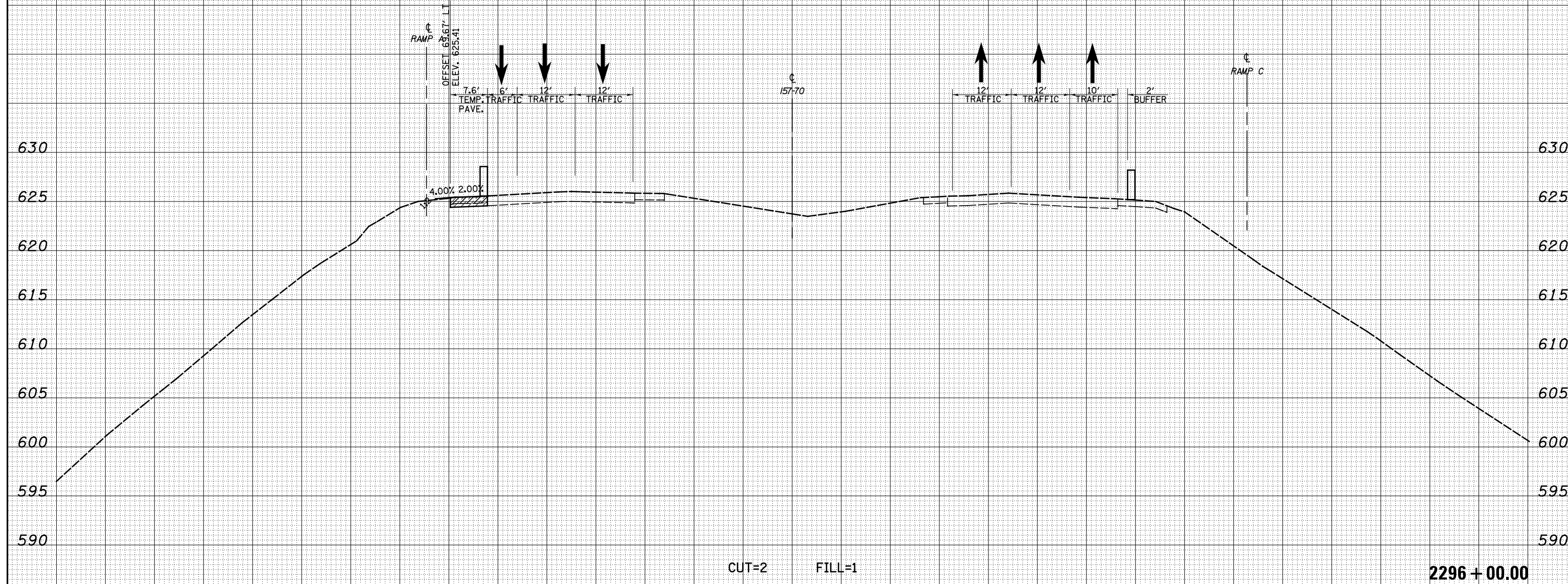
| | |
|-----------------|--|
| DATE | |
| BY | |
| ORIGINAL SURVEY | |
| SURVEYED | |
| PLOTTED | |
| TEMPLATE | |
| NOTE BOOK | |
| AREAS | |
| CHECKED | |
| NO. | |

| | |
|-----------------|--|
| DATE | |
| BY | |
| ORIGINAL SURVEY | |
| SURVEYED | |
| PLOTTED | |
| TEMPLATE | |
| NOTE BOOK | |
| AREAS | |
| CHECKED | |
| NO. | |

150 140 130 120 110 100 90 80 70 60 50 40 30 20 10 0 10 20 30 40 50 60 70 80 90 100 110 120 130 140 150

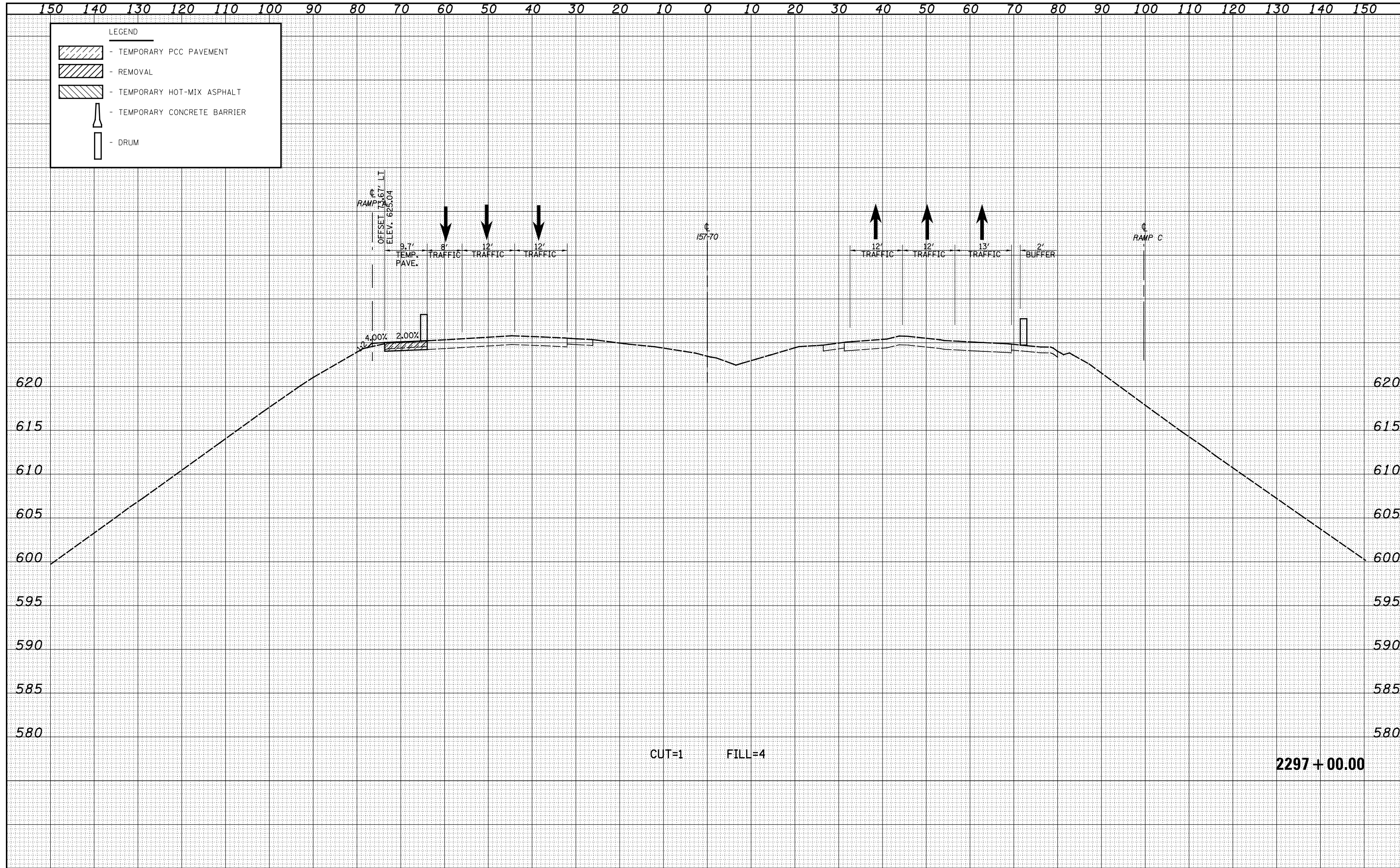
LEGEND

- TEMPORARY PCC PAVEMENT
- REMOVAL
- TEMPORARY HOT-MIX ASPHALT
- TEMPORARY CONCRETE BARRIER
- DRUM



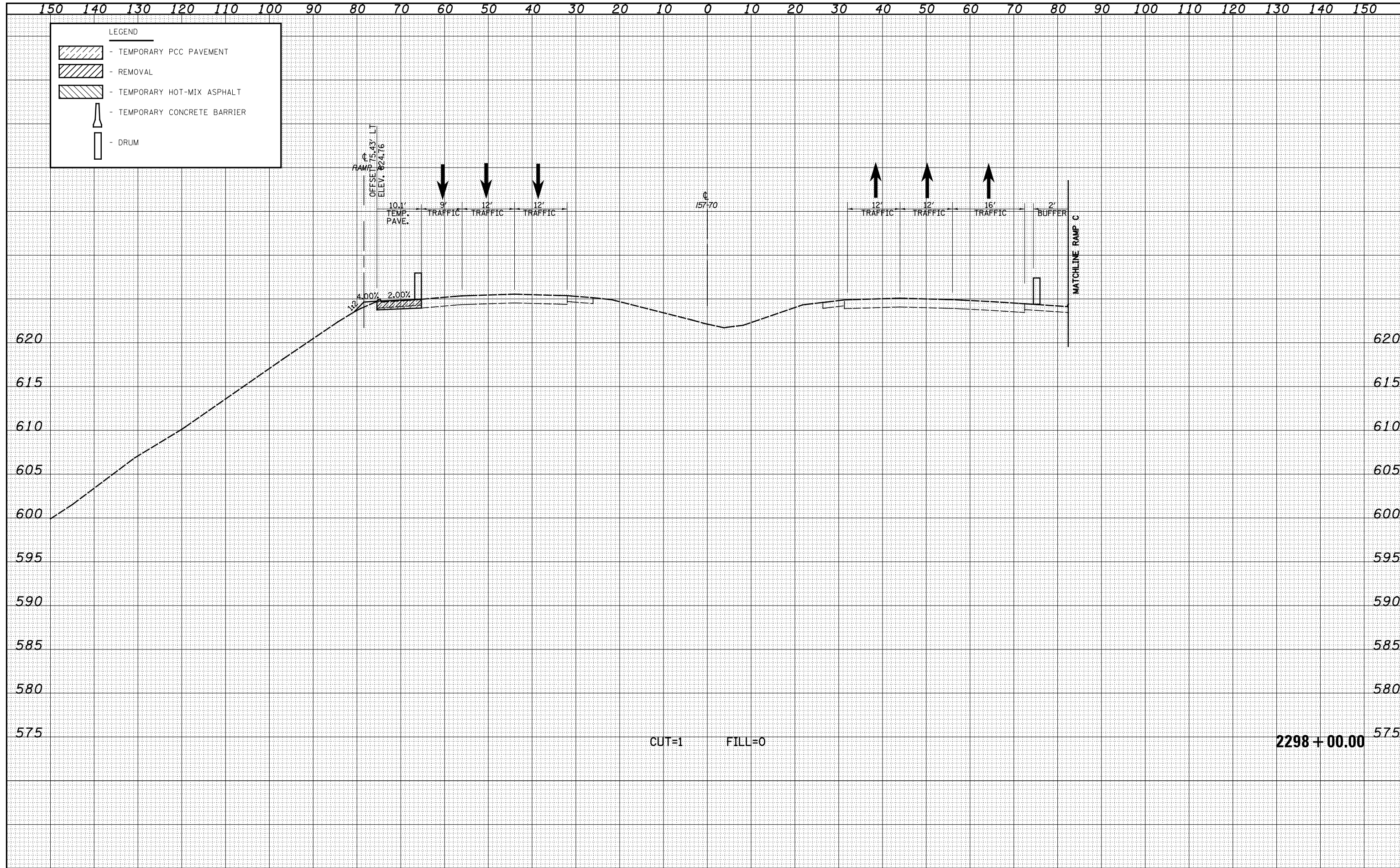
| | |
|-----------------|--|
| DATE | |
| BY | |
| ORIGINAL SURVEY | |
| SURVEYED | |
| PLOTTED | |
| TEMPLATE | |
| AREAS | |
| CHECKED | |
| NO. | |

| | |
|-----------------|--|
| DATE | |
| BY | |
| ORIGINAL SURVEY | |
| SURVEYED | |
| PLOTTED | |
| TEMPLATE | |
| AREAS | |
| CHECKED | |
| NO. | |



| | |
|---------------|--|
| DATE | |
| BY | |
| FINAL SURVEY | |
| SURVEYED | |
| PLOTTED | |
| TEMPLATE | |
| NOTE BOOK | |
| AREAS CHECKED | |
| NO. | |

| | |
|-----------------|--|
| DATE | |
| BY | |
| ORIGINAL SURVEY | |
| SURVEYED | |
| PLOTTED | |
| TEMPLATE | |
| NOTE BOOK | |
| AREAS CHECKED | |
| NO. | |

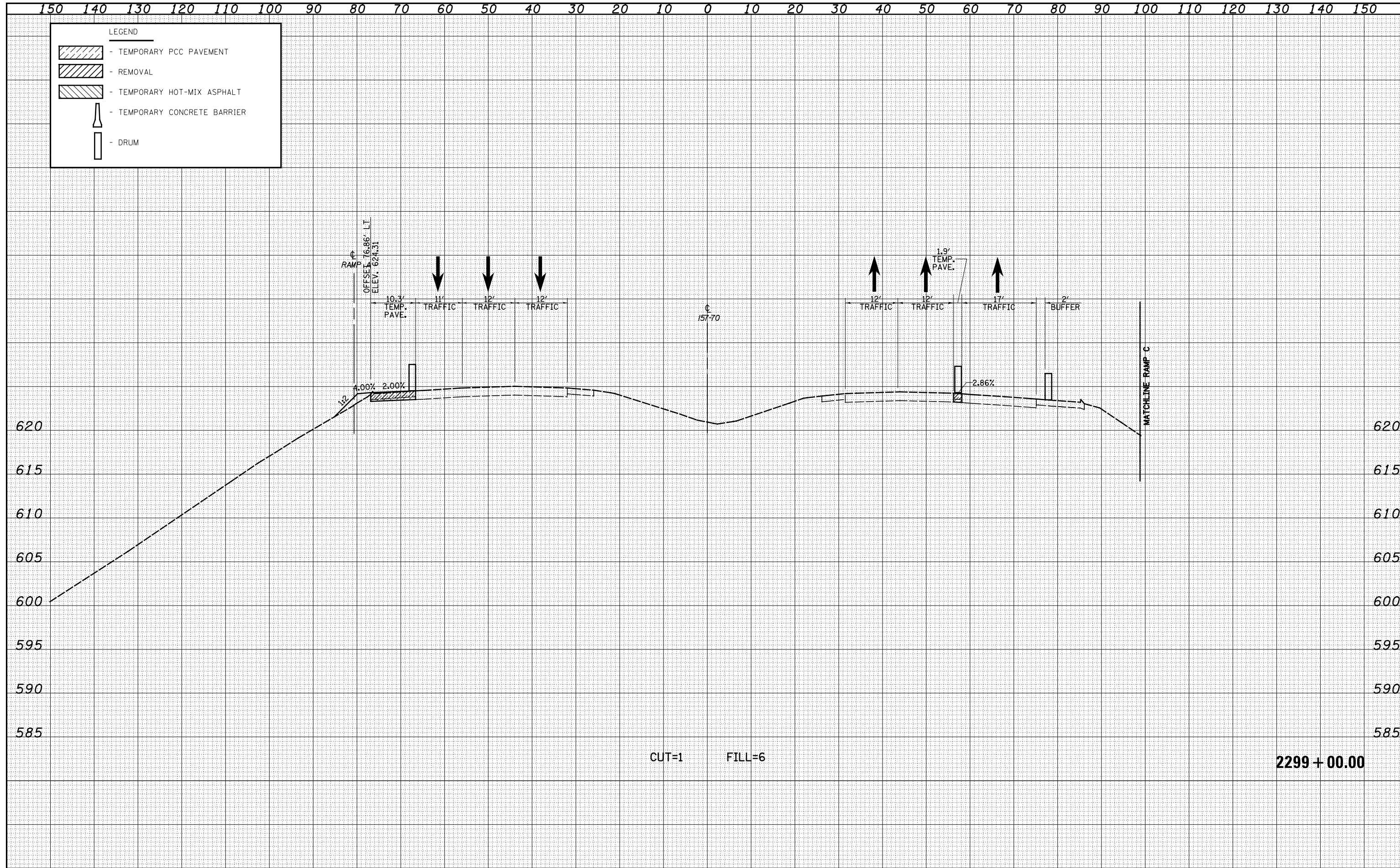


CUT=1 FILL=0

2298+00.00

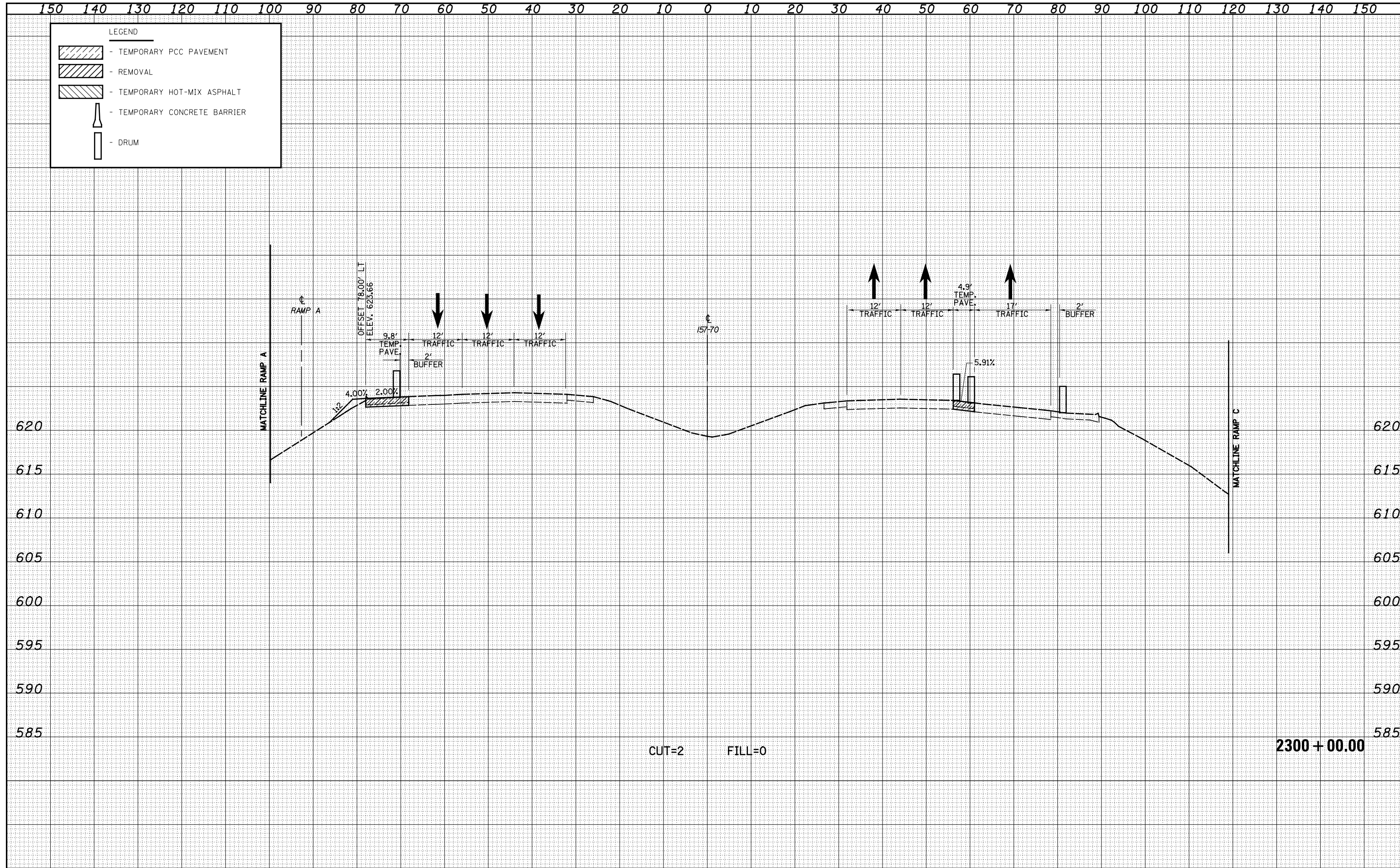
| | |
|-----------------|--|
| DATE | |
| BY | |
| ORIGINAL SURVEY | |
| SURVEYED | |
| PLOTTED | |
| TEMPLATE | |
| AREAS | |
| CHECKED | |
| NO. | |

| | |
|-----------------|--|
| DATE | |
| BY | |
| ORIGINAL SURVEY | |
| SURVEYED | |
| PLOTTED | |
| TEMPLATE | |
| AREAS | |
| CHECKED | |
| NO. | |



| | |
|-----------------|--|
| DATE | |
| BY | |
| ORIGINAL SURVEY | |
| SURVEYED | |
| PLOTTED | |
| TEMPLATE | |
| NOTE BOOK | |
| AREAS | |
| CHECKED | |
| NO. | |

| | |
|-----------------|--|
| DATE | |
| BY | |
| ORIGINAL SURVEY | |
| SURVEYED | |
| PLOTTED | |
| TEMPLATE | |
| NOTE BOOK | |
| AREAS | |
| CHECKED | |
| NO. | |



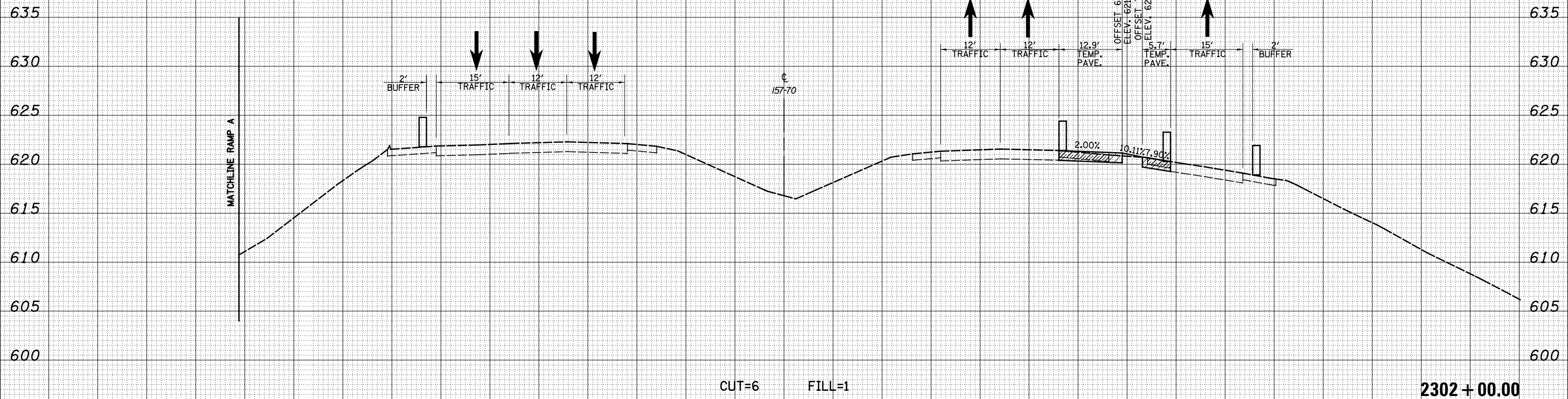
150 140 130 120 110 100 90 80 70 60 50 40 30 20 10 0 10 20 30 40 50 60 70 80 90 100 110 120 130 140 150

LEGEND

- TEMPORARY PCC PAVEMENT
- REMOVAL
- TEMPORARY HOT-MIX ASPHALT
- TEMPORARY CONCRETE BARRIER
- DRUM

| | | | | | | |
|------|----|----------|---------|----------|-------|---------|
| DATE | BY | SURVEYED | PLOTTED | TEMPLATE | AREAS | CHECKED |
| | | | | | | |
| | | | | | | |
| | | | | | | |

| | | | | | | |
|------|----|----------|---------|----------|-------|---------|
| DATE | BY | SURVEYED | PLOTTED | TEMPLATE | AREAS | CHECKED |
| | | | | | | |
| | | | | | | |
| | | | | | | |



150 140 130 120 110 100 90 80 70 60 50 40 30 20 10 0 10 20 30 40 50 60 70 80 90 100 110 120 130 140 150

FILE NAME = S:\Projects\403-00072.57-70\dgn\Trl\l\kshh\5770_NTrivM01_PS.dgn

| | | |
|----------------------|----------------|-----------|
| USER NAME = \$USERS | DESIGNED - JWS | REVISED - |
| | DRAWN - LEC | REVISED - |
| PLOT SCALE = \$SCALE | CHECKED - BRM | REVISED - |
| PLOT DATE = \$DATE | DATE - | REVISED - |

**STATE OF ILLINOIS
DEPARTMENT OF TRANSPORTATION**

MAINTENANCE OF TRAFFIC NORTH TRI LEVEL - I57/70 (PRE-STAGE 1)

SCALE: 1"=10' SHEET NO. 29 OF 52 SHEETS STA. 2302+00.00 TO STA. 2302+00.00

| | | | | |
|---|-----------------|------------------|--------------------|----------------|
| F.A. RTE. 57/70 | SECTION (23-4)R | COUNTY EFFINGHAM | TOTAL SHEETS 1760 | SHEET NO. 1064 |
| FED. ROAD DIST. NO. ILLINOIS FED. AID PROJECT | | | CONTRACT NO. 74295 | |

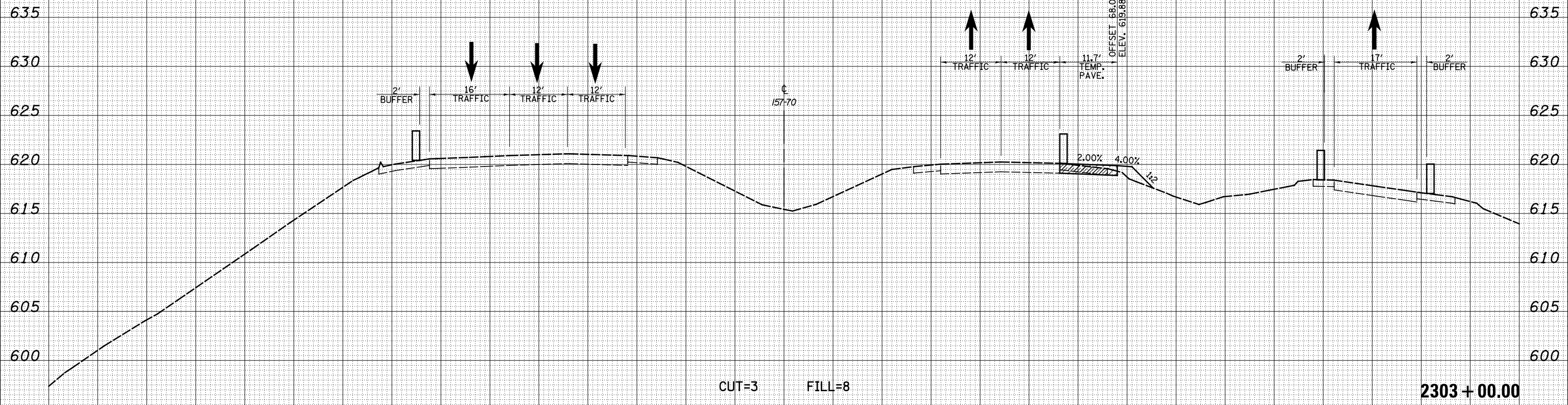
150 140 130 120 110 100 90 80 70 60 50 40 30 20 10 0 10 20 30 40 50 60 70 80 90 100 110 120 130 140 150

LEGEND

- TEMPORARY PCC PAVEMENT
- REMOVAL
- TEMPORARY HOT-MIX ASPHALT
- TEMPORARY CONCRETE BARRIER
- DRUM

| | |
|--------------|----------|
| DATE | |
| BY | |
| FINAL SURVEY | SURVEYED |
| NOTE BOOK | PLOTTED |
| NO. | TEMPLATE |
| | AREAS |
| | CHECKED |

| | |
|-----------------|----------|
| DATE | |
| BY | |
| ORIGINAL SURVEY | SURVEYED |
| NOTE BOOK | PLOTTED |
| NO. | TEMPLATE |
| | AREAS |
| | CHECKED |



150 140 130 120 110 100 90 80 70 60 50 40 30 20 10 0 10 20 30 40 50 60 70 80 90 100 110 120 130 140 150

FILE NAME =
 S:\Projects\403-00072-51-70\dgn\Trl\l\kshh_51770_NTrivM01_PS.dgn

| | | |
|----------------------|----------------|-----------|
| USER NAME = \$USERS | DESIGNED - JWS | REVISED - |
| | DRAWN - LEC | REVISED - |
| PLOT SCALE = \$SCALE | CHECKED - BRM | REVISED - |
| PLOT DATE = \$DATE | DATE - | REVISED - |

**STATE OF ILLINOIS
 DEPARTMENT OF TRANSPORTATION**

MAINTENANCE OF TRAFFIC NORTH TRI LEVEL - I57/70 (PRE-STAGE 1)

SCALE: 1"=10' SHEET NO. 30 OF 52 SHEETS STA. 2303+00.00 TO STA. 2303+00.00

| | | | | |
|---------------------|---------|-----------|---------------------------|-----------|
| F.A. RTE. | SECTION | COUNTY | TOTAL SHEETS | SHEET NO. |
| 57/70 | (23-4)R | EFFINGHAM | 1760 | 1065 |
| FED. ROAD DIST. NO. | | | ILLINOIS FED. AID PROJECT | |
| | | | CONTRACT NO. 74295 | |

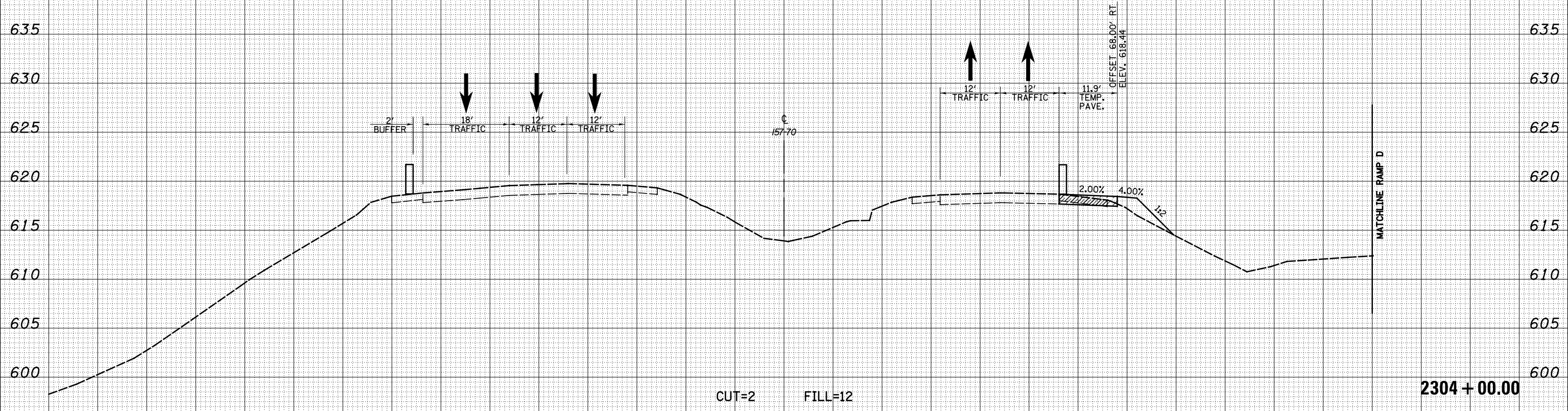
150 140 130 120 110 100 90 80 70 60 50 40 30 20 10 0 10 20 30 40 50 60 70 80 90 100 110 120 130 140 150

LEGEND

- TEMPORARY PCC PAVEMENT
- REMOVAL
- TEMPORARY HOT-MIX ASPHALT
- TEMPORARY CONCRETE BARRIER
- DRUM

| | |
|-----------------|--|
| DATE | |
| BY | |
| ORIGINAL SURVEY | |
| SURVEYED | |
| PLOTTED | |
| TEMPLATE | |
| AREAS | |
| CHECKED | |
| NO. | |

| | |
|-----------------|--|
| DATE | |
| BY | |
| ORIGINAL SURVEY | |
| SURVEYED | |
| PLOTTED | |
| TEMPLATE | |
| AREAS | |
| CHECKED | |
| NO. | |



150 140 130 120 110 100 90 80 70 60 50 40 30 20 10 0 10 20 30 40 50 60 70 80 90 100 110 120 130 140 150

FILE NAME = S:\Projects\403-00072-51-70\dgn\N Tr\ILV\kshh_5770_NTr\1\W01_PS.dgn

| | | |
|------------------------|----------------|-----------|
| USER NAME = \$USER\$ | DESIGNED - JWS | REVISED - |
| | DRAWN - LEC | REVISED - |
| PLOT SCALE = \$SCALE\$ | CHECKED - BRM | REVISED - |
| PLOT DATE = \$DATE\$ | DATE - | REVISED - |

**STATE OF ILLINOIS
DEPARTMENT OF TRANSPORTATION**

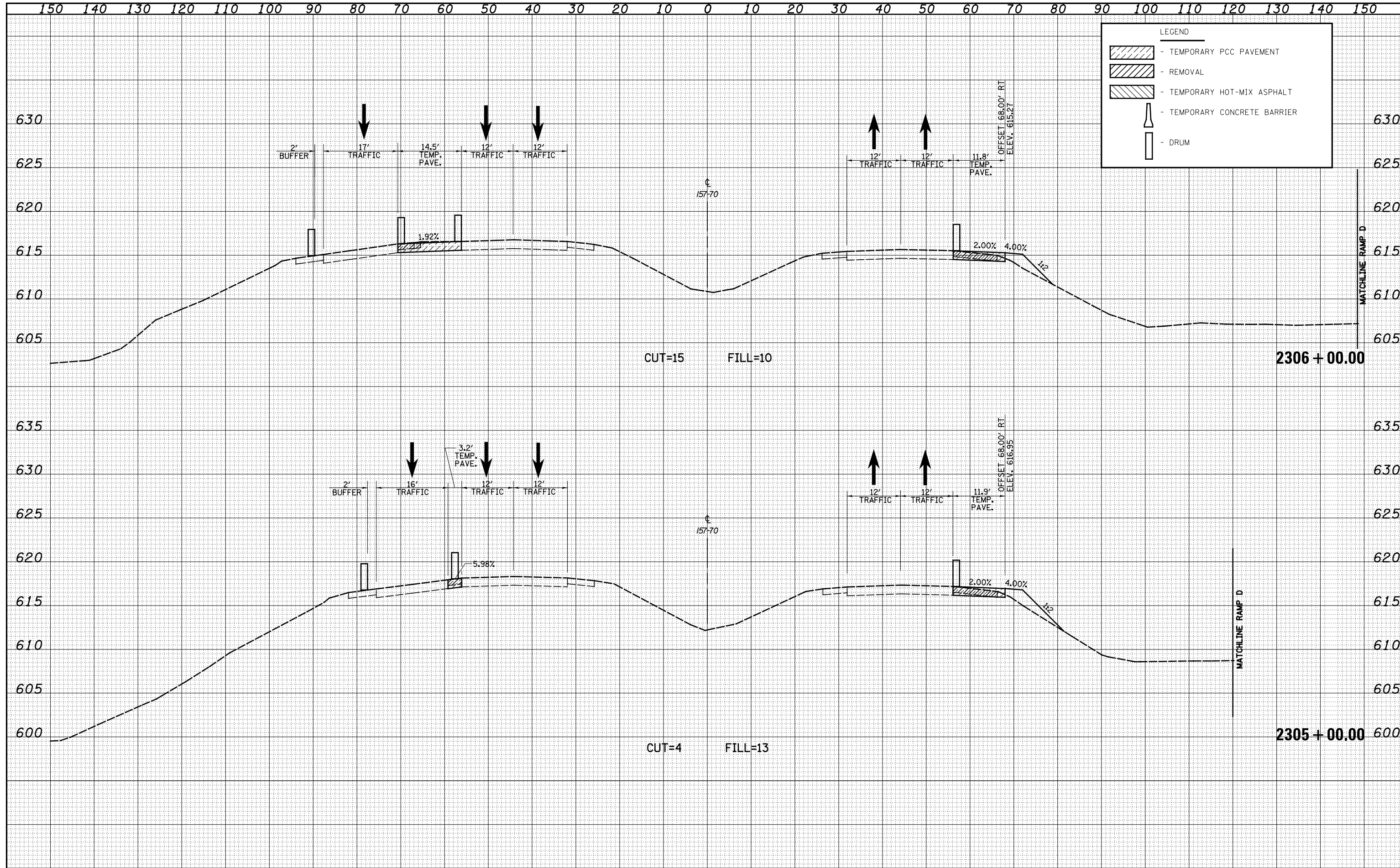
MAINTENANCE OF TRAFFIC NORTH TRI LEVEL - 157/70 (PRE-STAGE 1)

SCALE: 1"=10' SHEET NO. 31 OF 52 SHEETS STA. 2304+00.00 TO STA. 2304+00.00

| | | | | |
|---|-----------------|------------------|--------------------|----------------|
| F.A. RTE. 57/70 | SECTION (23-4)R | COUNTY EFFINGHAM | TOTAL SHEETS 1760 | SHEET NO. 1066 |
| FED. ROAD DIST. NO. ILLINOIS FED. AID PROJECT | | | CONTRACT NO. 74295 | |

| | |
|---------------|--|
| DATE | |
| BY | |
| FINAL SURVEY | |
| SURVEYED | |
| PLOTTED | |
| TEMPLATE | |
| NOTE BOOK | |
| AREAS CHECKED | |
| NO. | |

| | |
|-----------------|--|
| DATE | |
| BY | |
| ORIGINAL SURVEY | |
| SURVEYED | |
| PLOTTED | |
| TEMPLATE | |
| NOTE BOOK | |
| AREAS CHECKED | |
| NO. | |

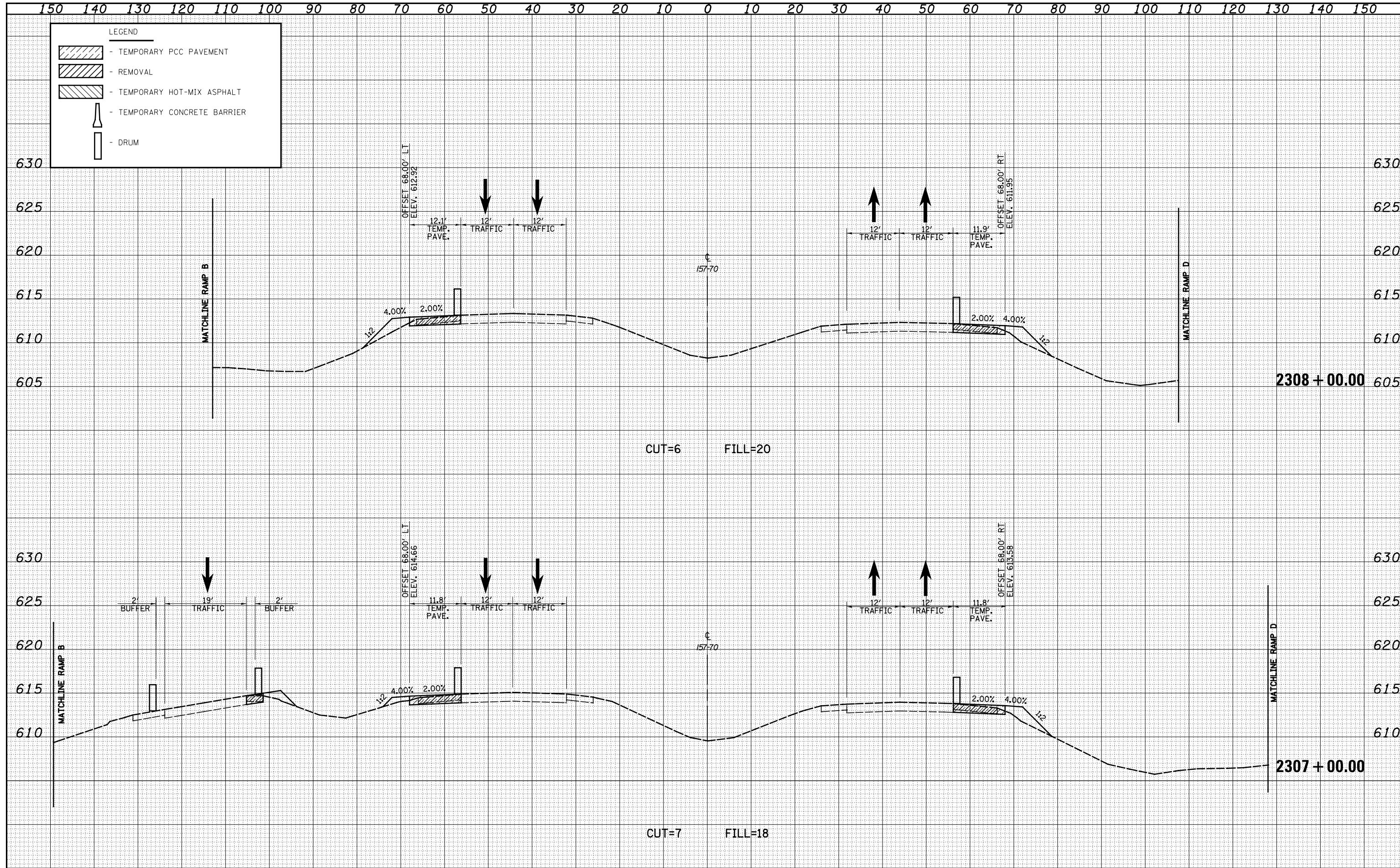


| LEGEND | |
|------------------|------------------------------|
| [Hatched Box] | - TEMPORARY PCC PAVEMENT |
| [Hatched Box] | - REMOVAL |
| [Hatched Box] | - TEMPORARY HOT-MIX ASPHALT |
| [Barrier Symbol] | - TEMPORARY CONCRETE BARRIER |
| [Drum Symbol] | - DRUM |

| | | | | | | | | | | | | |
|--|----------------------|----------------|------------|---|--|---------------------------|------------------------------------|---------|---------|--------------|---------------------------|------|
| FILE NAME = | USER NAME = \$USER\$ | DESIGNED - JWS | REVISIED - | STATE OF ILLINOIS DEPARTMENT OF TRANSPORTATION | MAINTENANCE OF TRAFFIC NORTH TRI LEVEL - I57/70 (PRE-STAGE 1) | | F.A. RTE. | SECTION | COUNTY | TOTAL SHEETS | SHEET NO. | |
| S:\Projects\403-00072-57-70\dgn\N Tr\Iv\kshh_5770_NTr\1vM01_PS.dgn | | DRAWN - LEC | REVISIED - | | SCALE: 1"=10' | SHEET NO. 32 OF 52 SHEETS | STA. 2305+00.00 TO STA. 2306+00.00 | 57/70 | (23-4)R | EFFINGHAM | 1760 | 1067 |
| | | CHECKED - BRM | REVISIED - | | | | | | | | CONTRACT NO. 74295 | |
| | | DATE - | REVISIED - | | | | | | | | ILLINOIS FED. AID PROJECT | |

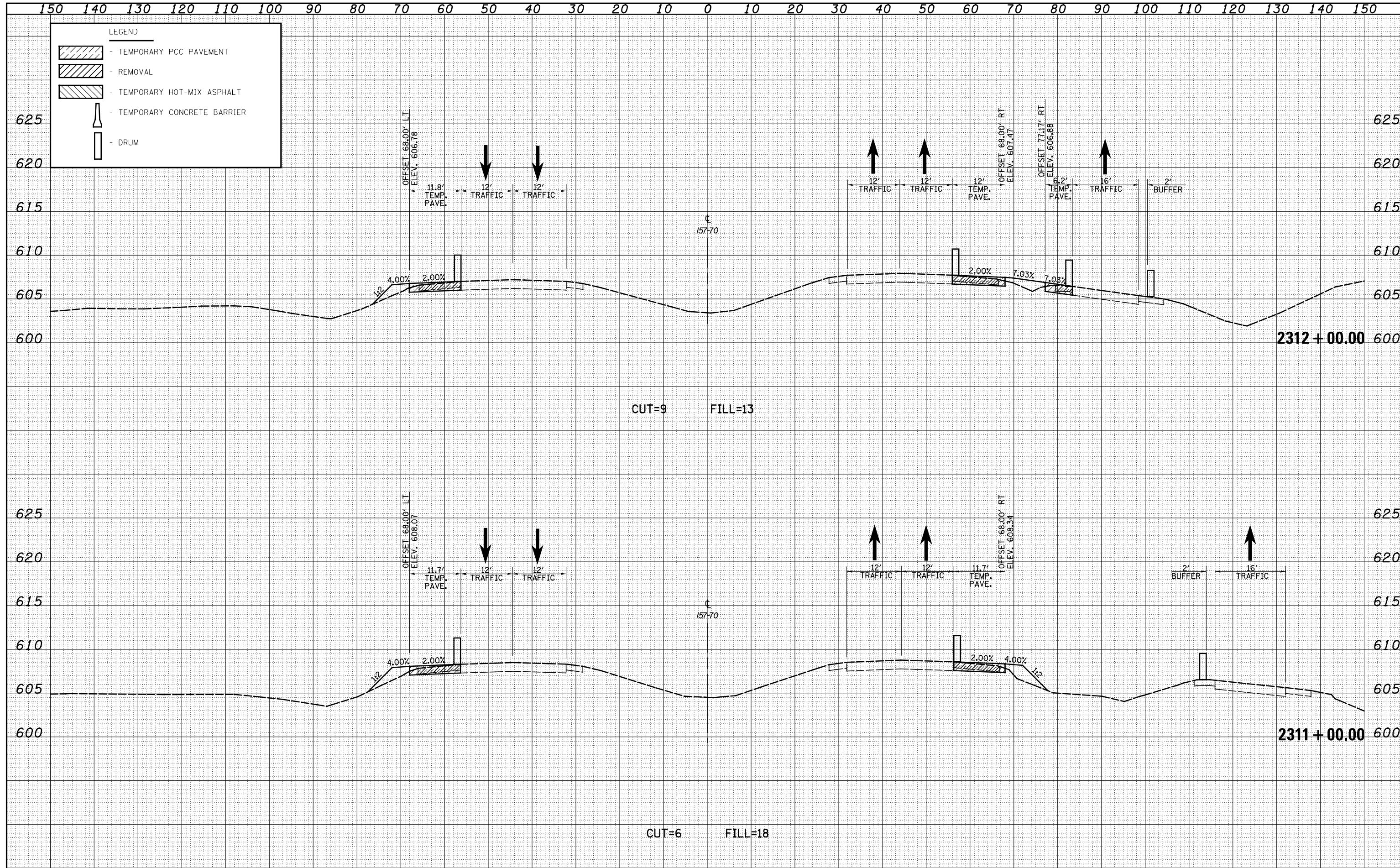
| | |
|---------------|--|
| DATE | |
| BY | |
| FINAL SURVEY | |
| SURVEYED | |
| PLOTTED | |
| TEMPLATE | |
| NOTE BOOK | |
| AREAS CHECKED | |
| NO. | |

| | |
|-----------------|--|
| DATE | |
| BY | |
| ORIGINAL SURVEY | |
| SURVEYED | |
| PLOTTED | |
| TEMPLATE | |
| NOTE BOOK | |
| AREAS CHECKED | |
| NO. | |



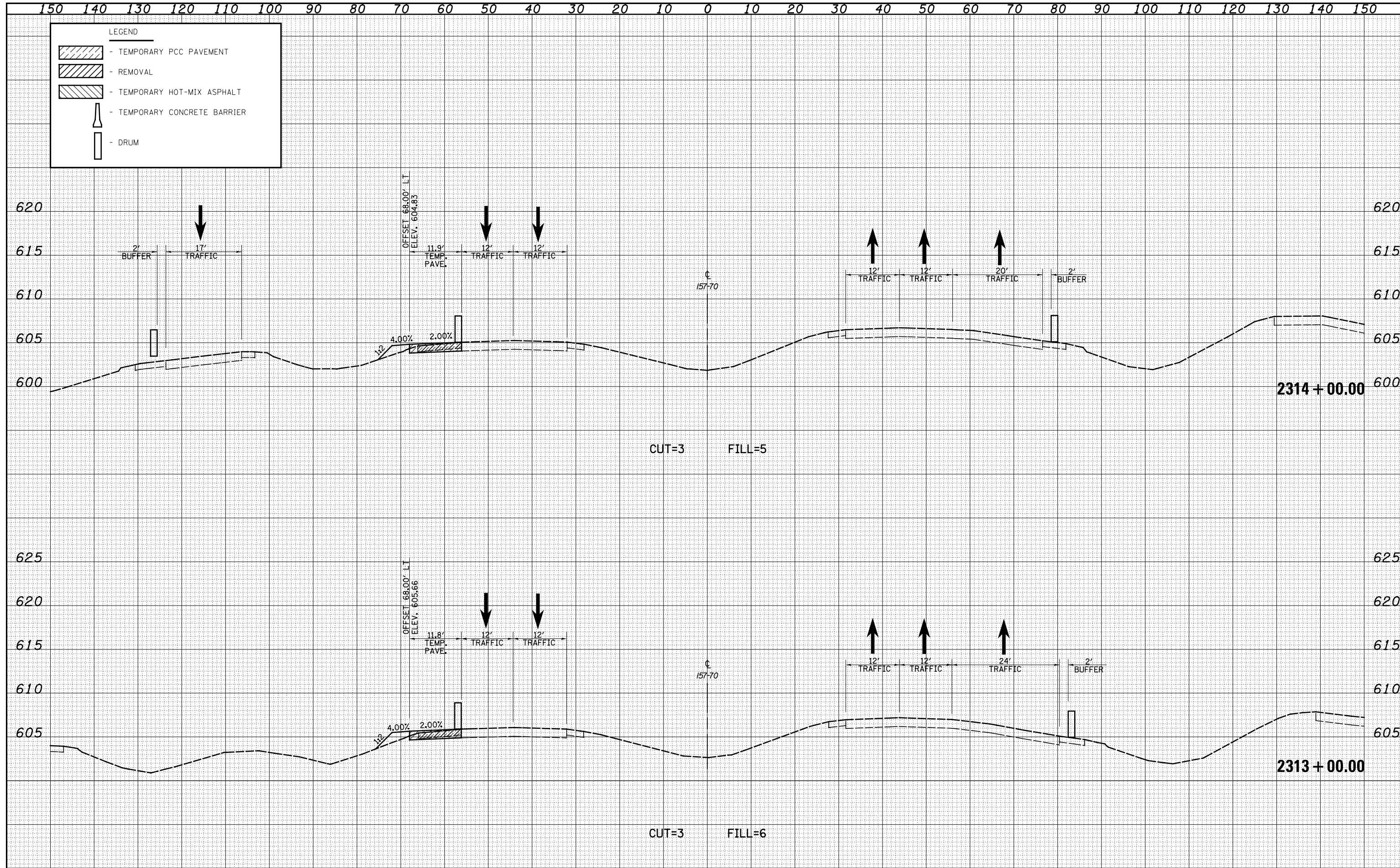
| | |
|---------------|--|
| DATE | |
| BY | |
| FINAL SURVEY | |
| SURVEYED | |
| PLOTTED | |
| TEMPLATE | |
| NOTE BOOK | |
| AREAS CHECKED | |
| NO. | |

| | |
|-----------------|--|
| DATE | |
| BY | |
| ORIGINAL SURVEY | |
| SURVEYED | |
| PLOTTED | |
| TEMPLATE | |
| NOTE BOOK | |
| AREAS CHECKED | |
| NO. | |



| | |
|---------------|--|
| DATE | |
| BY | |
| FINAL SURVEY | |
| SURVEYED | |
| PLOTTED | |
| TEMPLATE | |
| NOTE BOOK | |
| AREAS CHECKED | |
| NO. | |

| | |
|-----------------|--|
| DATE | |
| BY | |
| ORIGINAL SURVEY | |
| SURVEYED | |
| PLOTTED | |
| TEMPLATE | |
| NOTE BOOK | |
| AREAS CHECKED | |
| NO. | |



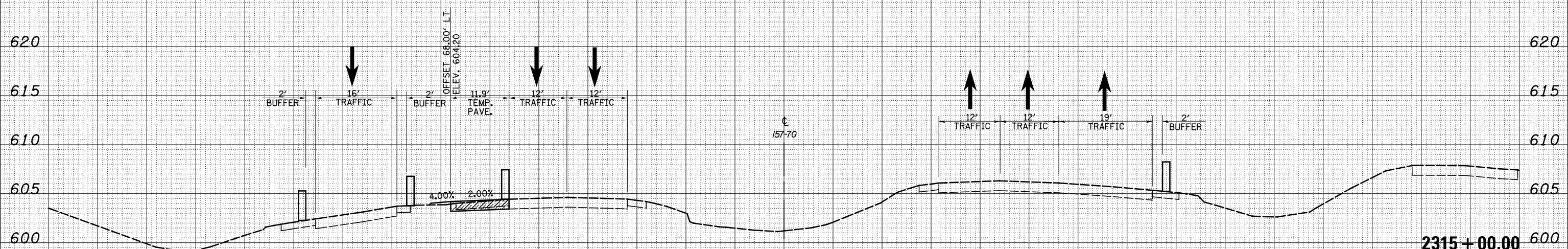
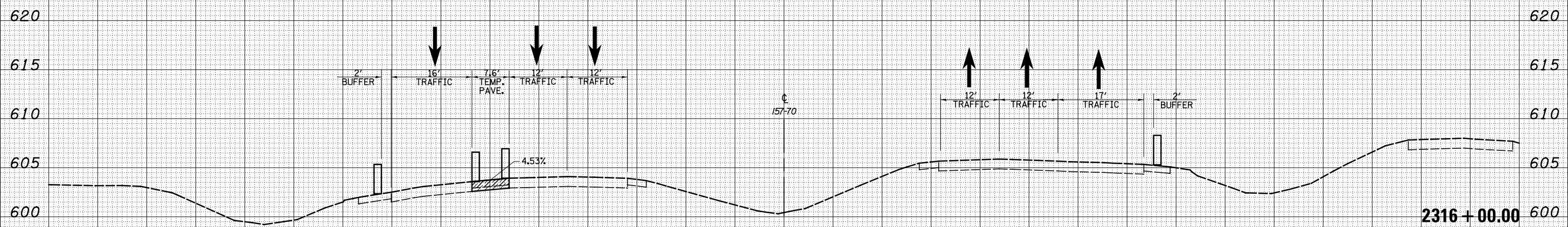
| | |
|---------------|--|
| DATE | |
| BY | |
| FINAL SURVEY | |
| SURVEYED | |
| PLOTTED | |
| TEMPLATE | |
| NOTE BOOK | |
| AREAS CHECKED | |
| NO. | |

| | |
|-----------------|--|
| DATE | |
| BY | |
| ORIGINAL SURVEY | |
| SURVEYED | |
| PLOTTED | |
| TEMPLATE | |
| AREAS CHECKED | |
| NO. | |

150 140 130 120 110 100 90 80 70 60 50 40 30 20 10 0 10 20 30 40 50 60 70 80 90 100 110 120 130 140 150

LEGEND

- TEMPORARY PCC PAVEMENT
- REMOVAL
- TEMPORARY HOT-MIX ASPHALT
- TEMPORARY CONCRETE BARRIER
- DRUM



150 140 130 120 110 100 90 80 70 60 50 40 30 20 10 0 10 20 30 40 50 60 70 80 90 100 110 120 130 140 150

FILE NAME = S:\Projects\403-00072.57-70\dgn\Trl\l\kshh_5770_NTr\tr\m01_PS.dgn

USER NAME = \$USER\$
 DESIGNED - JWS
 DRAWN - LEC
 CHECKED - BRM
 DATE -

REVISIED -
 REVISIED -
 REVISIED -
 REVISIED -






**STATE OF ILLINOIS
 DEPARTMENT OF TRANSPORTATION**

MAINTENANCE OF TRAFFIC NORTH TRI LEVEL - I57/70 (PRE-STAGE 1)
 SCALE: 1"=10' SHEET NO. 37 OF 52 SHEETS STA. 2315+00.00 TO STA. 2316+00.00

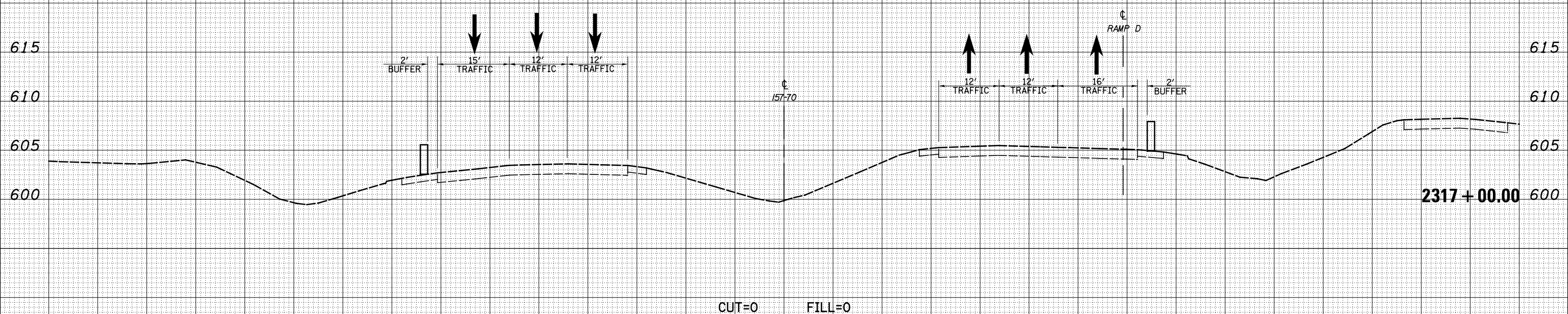
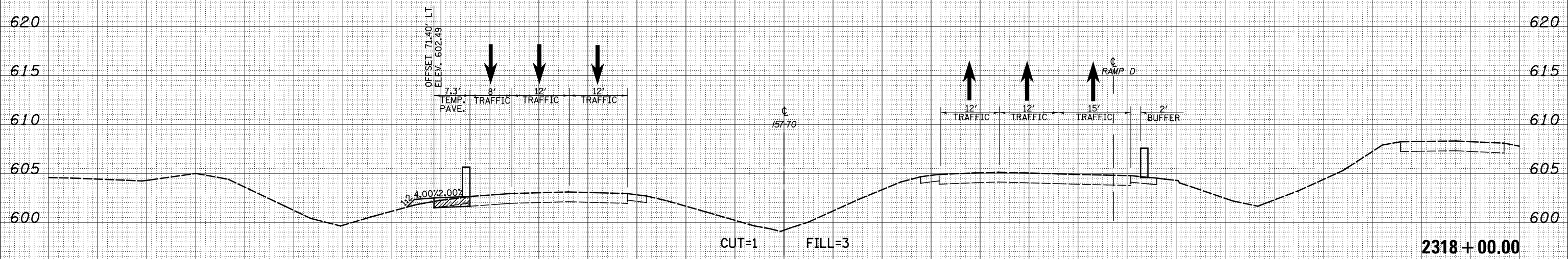
| | | | | |
|---------------------|---------|-----------|---------------------------|-----------|
| F.A. RTE. | SECTION | COUNTY | TOTAL SHEETS | SHEET NO. |
| 57/70 | (23-4)R | EFFINGHAM | 1760 | 1072 |
| FED. ROAD DIST. NO. | | | ILLINOIS FED. AID PROJECT | |
| | | | CONTRACT NO. 74295 | |

150 140 130 120 110 100 90 80 70 60 50 40 30 20 10 0 10 20 30 40 50 60 70 80 90 100 110 120 130 140 150

LEGEND

-  - TEMPORARY PCC PAVEMENT
-  - REMOVAL
-  - TEMPORARY HOT-MIX ASPHALT
-  - TEMPORARY CONCRETE BARRIER
-  - DRUM

| | |
|---------------|--|
| DATE | |
| BY | |
| FINAL SURVEY | |
| SURVEYED | |
| PLOTTED | |
| TEMPLATE | |
| NOTE BOOK | |
| AREAS CHECKED | |
| NO. | |



| | |
|-----------------|--|
| DATE | |
| BY | |
| ORIGINAL SURVEY | |
| SURVEYED | |
| PLOTTED | |
| TEMPLATE | |
| NOTE BOOK | |
| AREAS CHECKED | |
| NO. | |

150 140 130 120 110 100 90 80 70 60 50 40 30 20 10 0 10 20 30 40 50 60 70 80 90 100 110 120 130 140 150

FILE NAME = S:\Projects\403-00072.57-70\dgn\N Tr\Lv\kshh_5770_NTr\lvM01_PS.dgn

USER NAME = \$USERS*

DESIGNED - JWS
DRAWN - LEC
CHECKED - BRM
DATE -

REVISED -
REVISED -
REVISED -
REVISED -

**STATE OF ILLINOIS
DEPARTMENT OF TRANSPORTATION**

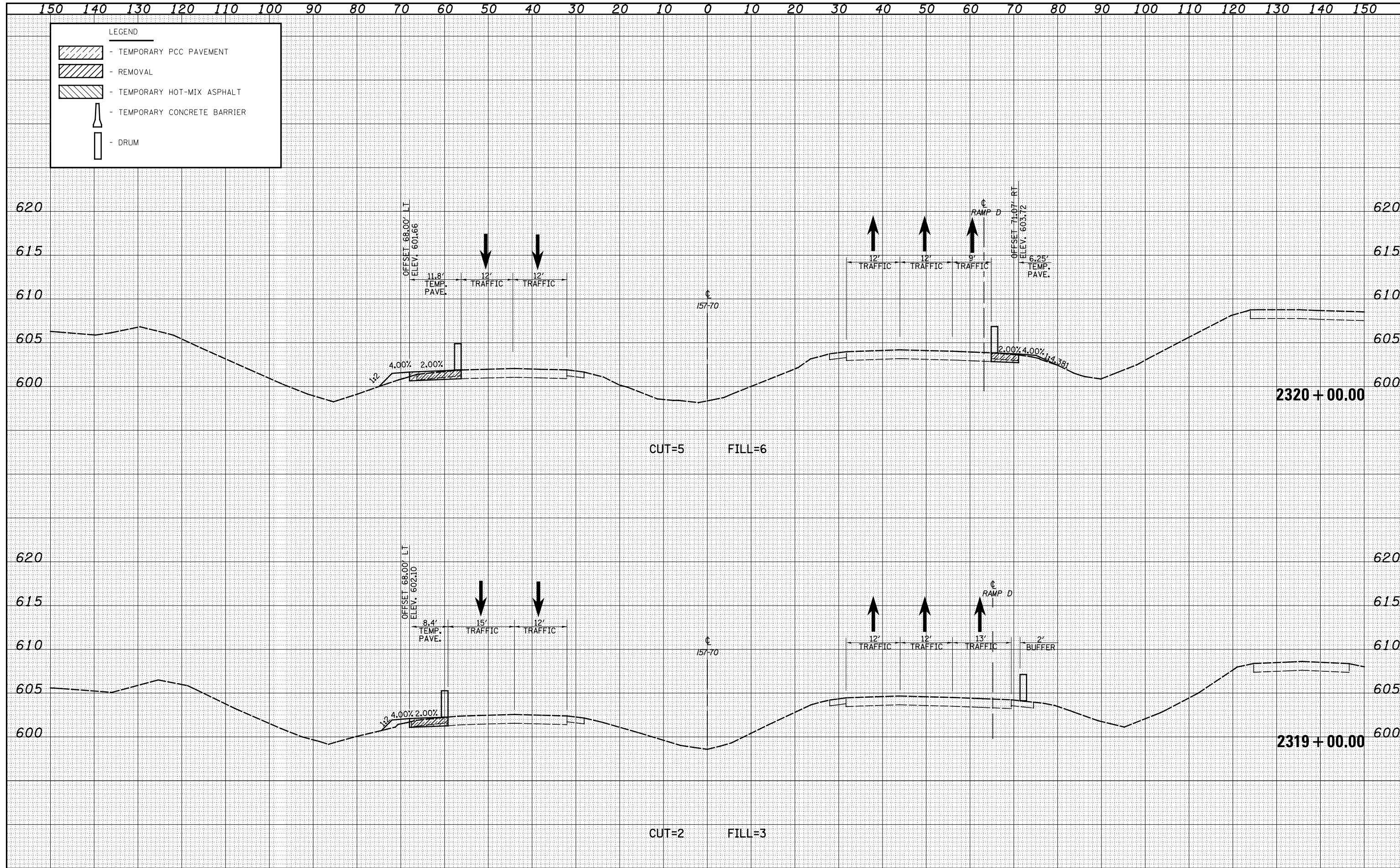
MAINTENANCE OF TRAFFIC NORTH TRI LEVEL - 157/70 (PRE-STAGE 1)

SCALE: 1"=10' SHEET NO. 38 OF 52 SHEETS STA. 2317+00.00 TO STA. 2318+00.00

| | | | | |
|---------------------|---------|-----------|---------------------------|-----------|
| F.A. RTE. | SECTION | COUNTY | TOTAL SHEETS | SHEET NO. |
| 57/70 | (23-4)R | EFFINGHAM | 1760 | 1073 |
| FED. ROAD DIST. NO. | | | ILLINOIS FED. AID PROJECT | |
| | | | CONTRACT NO. 74295 | |

| | |
|---------------|--|
| DATE | |
| BY | |
| FINAL SURVEY | |
| SURVEYED | |
| PLOTTED | |
| TEMPLATE | |
| NOTE BOOK | |
| AREAS CHECKED | |
| NO. | |

| | |
|-----------------|--|
| DATE | |
| BY | |
| ORIGINAL SURVEY | |
| SURVEYED | |
| PLOTTED | |
| TEMPLATE | |
| NOTE BOOK | |
| AREAS CHECKED | |
| NO. | |



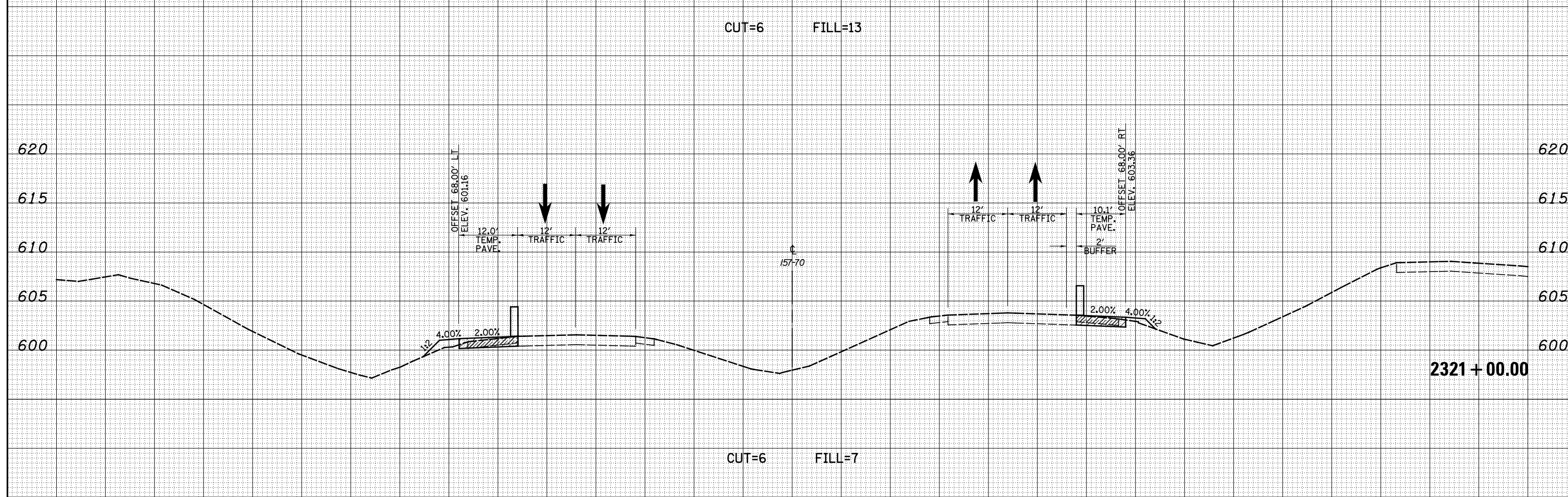
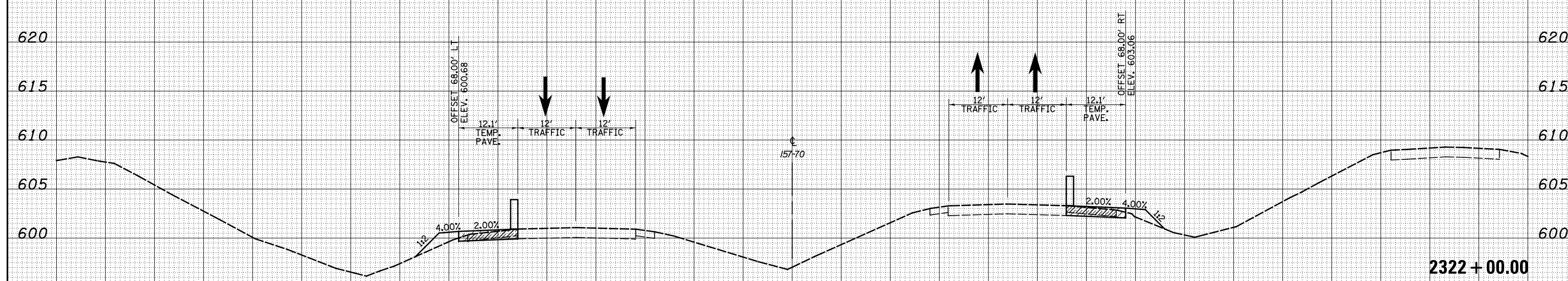
| | |
|---------------|--|
| DATE | |
| BY | |
| FINAL SURVEY | |
| SURVEYED | |
| PLOTTED | |
| TEMPLATE | |
| NOTE BOOK | |
| AREAS CHECKED | |
| NO. | |

| | |
|-----------------|--|
| DATE | |
| BY | |
| ORIGINAL SURVEY | |
| SURVEYED | |
| PLOTTED | |
| TEMPLATE | |
| NOTE BOOK | |
| AREAS CHECKED | |
| NO. | |

150 140 130 120 110 100 90 80 70 60 50 40 30 20 10 0 10 20 30 40 50 60 70 80 90 100 110 120 130 140 150

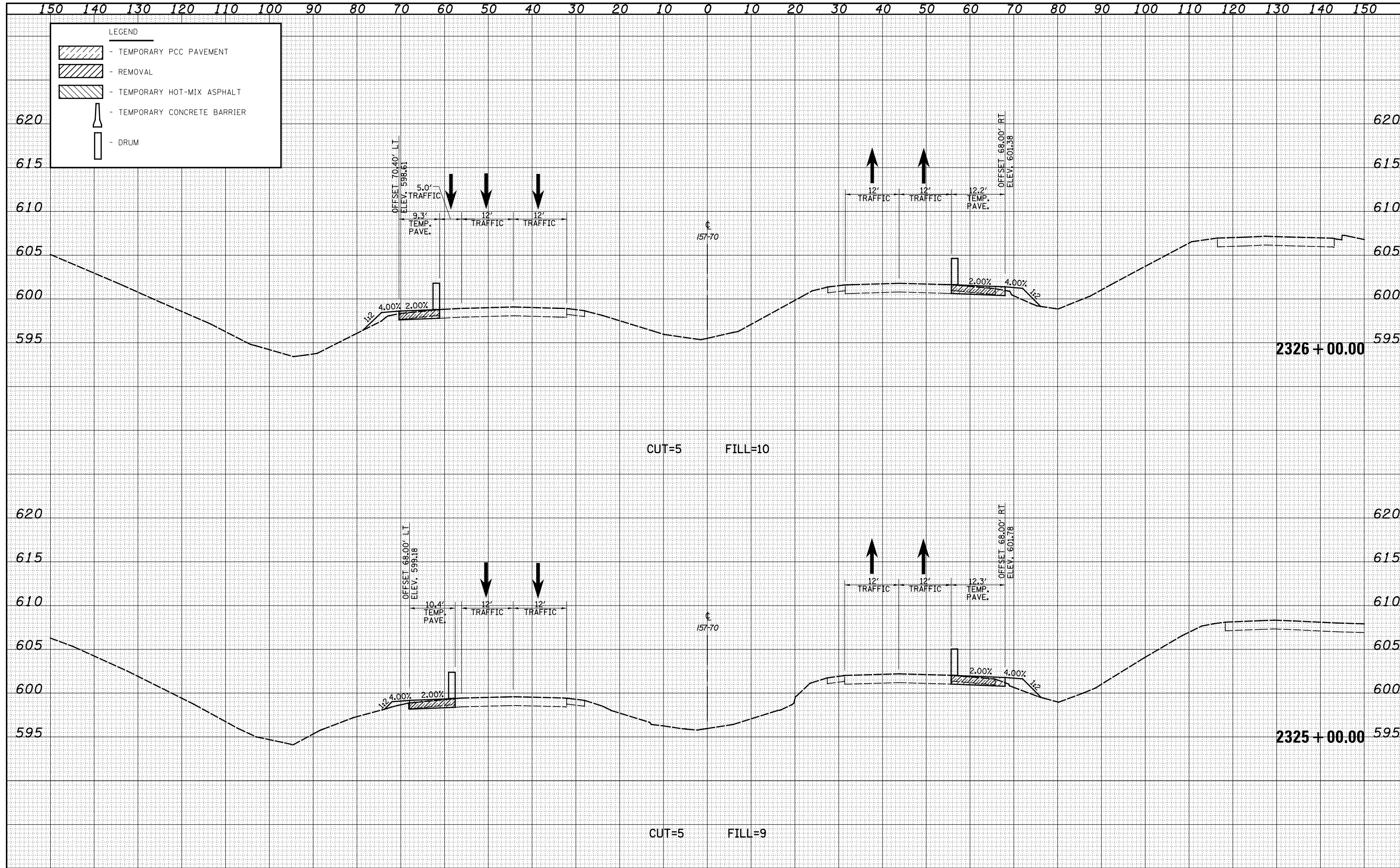
LEGEND

- TEMPORARY PCC PAVEMENT
- REMOVAL
- TEMPORARY HOT-MIX ASPHALT
- TEMPORARY CONCRETE BARRIER
- DRUM



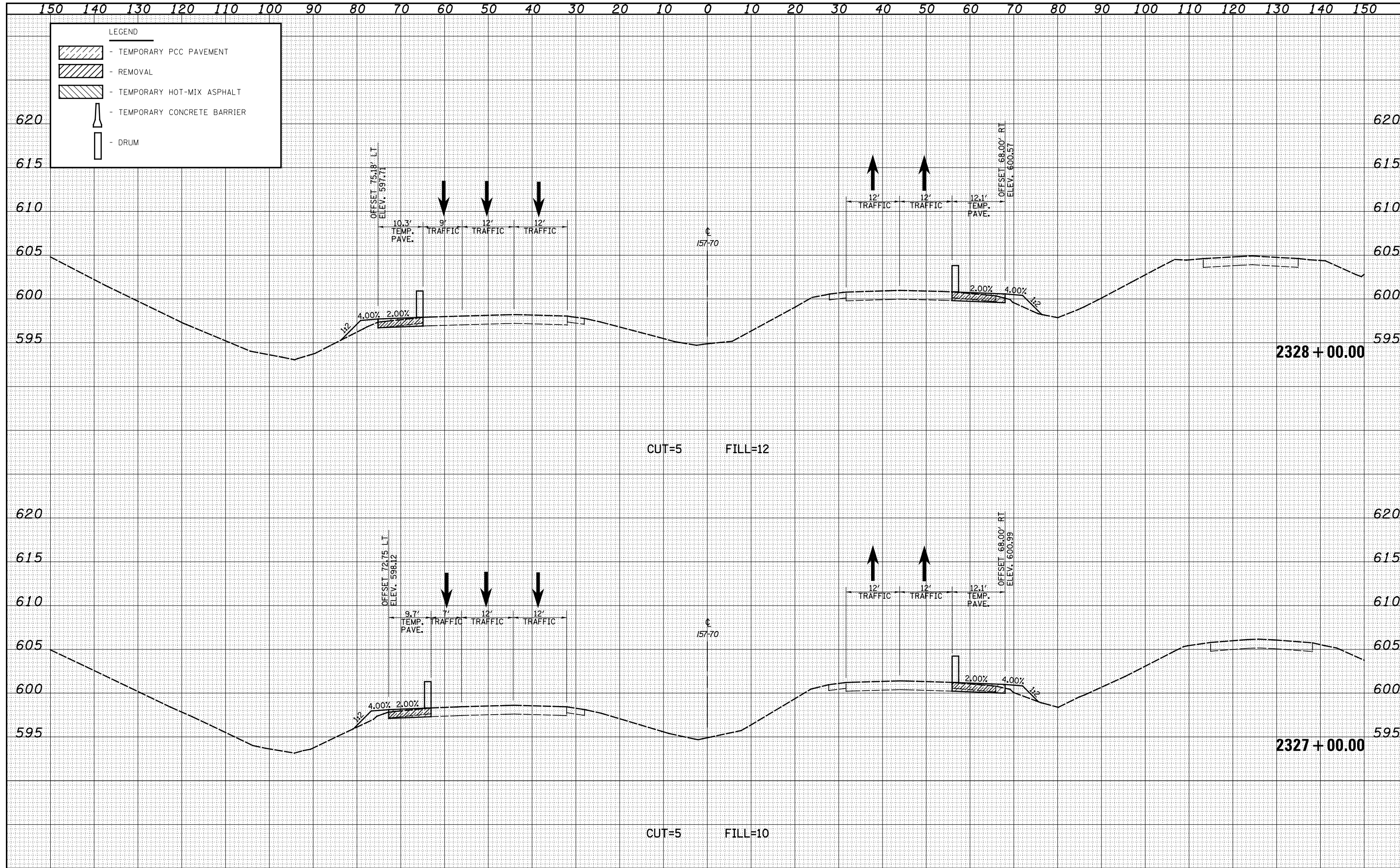
| | |
|---------------|--|
| DATE | |
| BY | |
| FINAL SURVEY | |
| SURVEYED | |
| PLOTTED | |
| TEMPLATE | |
| NOTE BOOK | |
| AREAS CHECKED | |
| NO. | |

| | |
|-----------------|--|
| DATE | |
| BY | |
| ORIGINAL SURVEY | |
| SURVEYED | |
| PLOTTED | |
| TEMPLATE | |
| NOTE BOOK | |
| AREAS CHECKED | |
| NO. | |



| | |
|---------------|--|
| DATE | |
| BY | |
| FINAL SURVEY | |
| SURVEYED | |
| PLOTTED | |
| TEMPLATE | |
| NOTE BOOK | |
| AREAS CHECKED | |
| NO. | |

| | |
|-----------------|--|
| DATE | |
| BY | |
| ORIGINAL SURVEY | |
| SURVEYED | |
| PLOTTED | |
| TEMPLATE | |
| NOTE BOOK | |
| AREAS CHECKED | |
| NO. | |



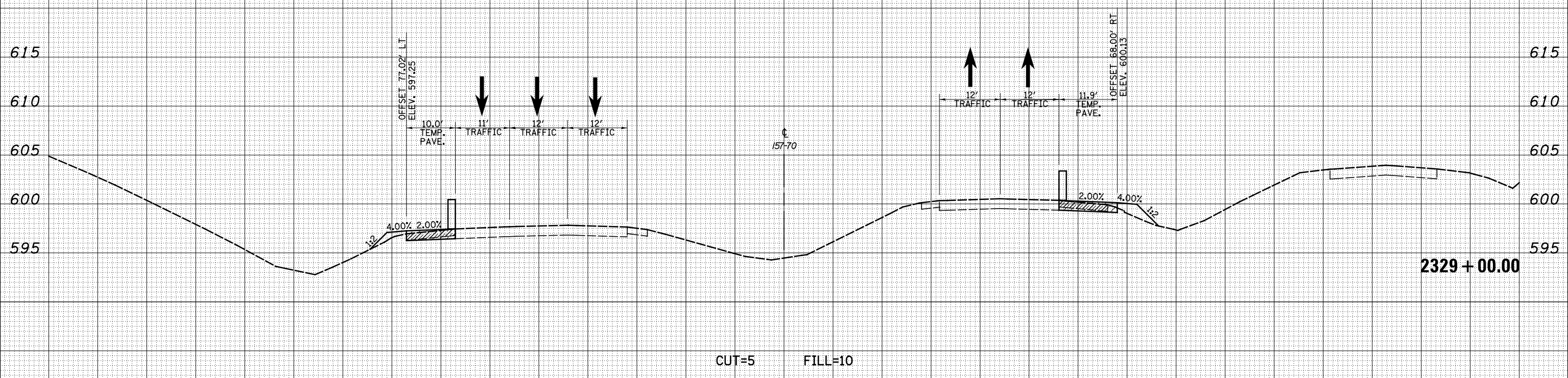
| | |
|----------------|--|
| DATE | |
| BY | |
| FINAL SURVEY | |
| SURVEY PLOTTED | |
| NOTE BOOK | |
| AREAS CHECKED | |

| | |
|-----------------|--|
| DATE | |
| BY | |
| ORIGINAL SURVEY | |
| SURVEY PLOTTED | |
| NOTE BOOK | |
| AREAS CHECKED | |

150 140 130 120 110 100 90 80 70 60 50 40 30 20 10 0 10 20 30 40 50 60 70 80 90 100 110 120 130 140 150

LEGEND

- TEMPORARY PCC PAVEMENT
- REMOVAL
- TEMPORARY HOT-MIX ASPHALT
- TEMPORARY CONCRETE BARRIER
- DRUM



150 140 130 120 110 100 90 80 70 60 50 40 30 20 10 0 10 20 30 40 50 60 70 80 90 100 110 120 130 140 150

| | | | | | | | | | |
|--|----------------------|----------------|----------|---|--|---------|-----------|--------------|-----------|
| FILE NAME = | USER NAME = \$USER\$ | DESIGNED - JWS | REVISÉ - | <p align="center">STATE OF ILLINOIS DEPARTMENT OF TRANSPORTATION</p> <p align="center">MAINTENANCE OF TRAFFIC NORTH TRI LEVEL - 157/70 (PRE-STAGE 1)</p> | F.A. RTE. | SECTION | COUNTY | TOTAL SHEETS | SHEET NO. |
| S:\Projects\403-00072-57-70\dgn\Tr\ILV\kshh_5770_NTri\W01_PS.dgn | | DRAWN - LEC | REVISÉ - | | 57/70 | (23-4)R | EFFINGHAM | 1760 | 1079 |
| PLOT SCALE = *SCALE* | | CHECKED - BRM | REVISÉ - | | CONTRACT NO. 74295 | | | | |
| PLOT DATE = \$DATE* | | DATE - | REVISÉ - | | SCALE: 1"=10' SHEET NO. 44 OF 52 SHEETS STA. 2329+00.00 TO STA. 2330+00.00 FED. ROAD DIST. NO. ILLINOIS FED. AID PROJECT | | | | |

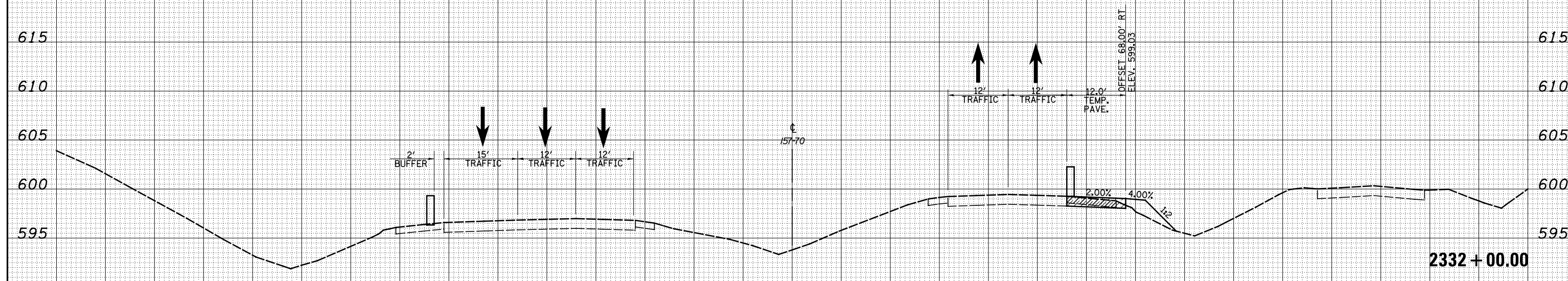
| | |
|--------------|--|
| DATE | |
| BY | |
| FINAL SURVEY | |
| SURVEYED | |
| PLOTTED | |
| TEMPLATE | |
| NOTE BOOK | |
| AREAS | |
| CHECKED | |
| NO. | |

| | |
|-----------------|--|
| DATE | |
| BY | |
| ORIGINAL SURVEY | |
| SURVEYED | |
| PLOTTED | |
| TEMPLATE | |
| NOTE BOOK | |
| AREAS | |
| CHECKED | |
| NO. | |

150 140 130 120 110 100 90 80 70 60 50 40 30 20 10 0 10 20 30 40 50 60 70 80 90 100 110 120 130 140 150

LEGEND

- TEMPORARY PCC PAVEMENT
- REMOVAL
- TEMPORARY HOT-MIX ASPHALT
- TEMPORARY CONCRETE BARRIER
- DRUM



CUT=3 FILL=10

2332 + 00.00



CUT=3 FILL=10

2331 + 00.00

150 140 130 120 110 100 90 80 70 60 50 40 30 20 10 0 10 20 30 40 50 60 70 80 90 100 110 120 130 140 150

| | | | | | | | | | | | |
|------------------------|----------------------|----------------------|-----------|---|--|---|---------|------------------------------------|--------------|-----------|--|
| FILE NAME = | USER NAME = \$USER\$ | DESIGNED - JWS | REVISED - | STATE OF ILLINOIS DEPARTMENT OF TRANSPORTATION | MAINTENANCE OF TRAFFIC NORTH TRI LEVEL - I57/70 (PRE-STAGE 1) | F.A. RTE. | SECTION | COUNTY | TOTAL SHEETS | SHEET NO. | |
| | | DRAWN - LEC | REVISED - | | | 57/70 | (23-4)R | EFFINGHAM | 1760 | 1080 | |
| | | CHECKED - BRM | REVISED - | | | CONTRACT NO. 74295 | | | | | |
| | | DATE - | REVISED - | | | FED. ROAD DIST. NO. ILLINOIS FED. AID PROJECT | | | | | |
| PLOT SCALE = \$SCALE\$ | | PLOT DATE = \$DATE\$ | | SCALE: 1"=10' | | SHEET NO. 45 OF 52 SHEETS | | STA. 2331+00.00 TO STA. 2332+00.00 | | | |

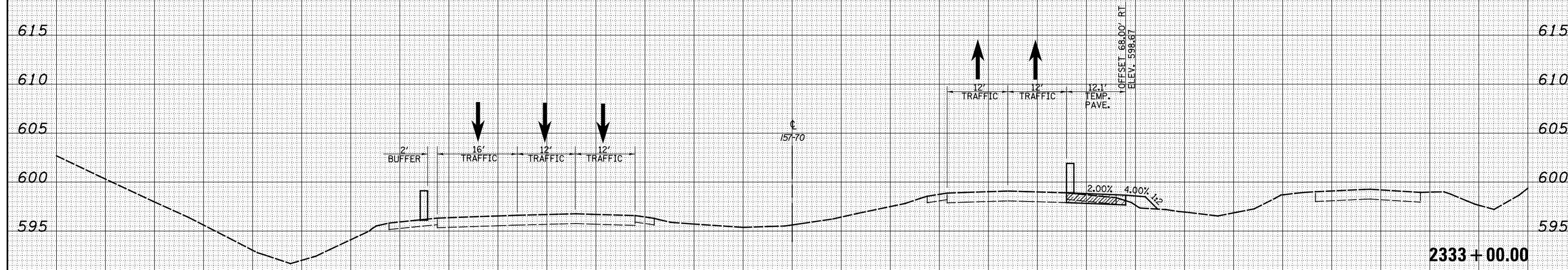
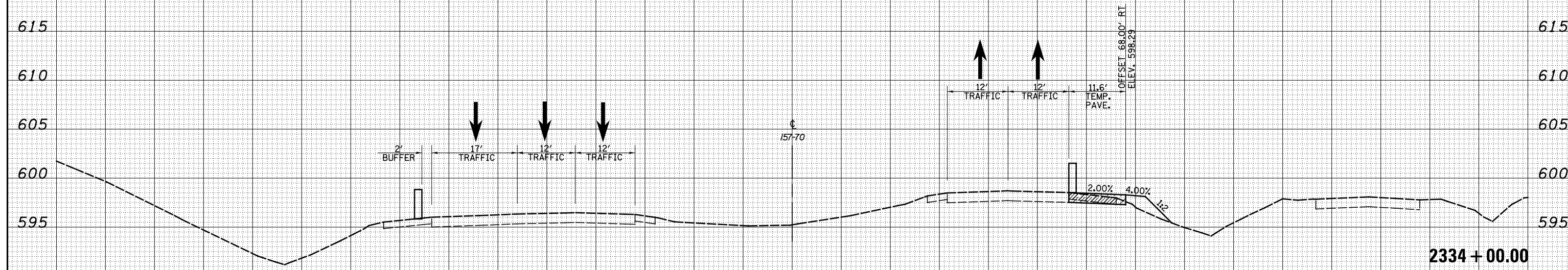
| | |
|---------------|--|
| DATE | |
| BY | |
| FINAL SURVEY | |
| SURVEYED | |
| PLOTTED | |
| TEMPLATE | |
| NOTE BOOK | |
| AREAS CHECKED | |
| NO. | |

| | |
|-----------------|--|
| DATE | |
| BY | |
| ORIGINAL SURVEY | |
| SURVEYED | |
| PLOTTED | |
| TEMPLATE | |
| NOTE BOOK | |
| AREAS CHECKED | |
| NO. | |

150 140 130 120 110 100 90 80 70 60 50 40 30 20 10 0 10 20 30 40 50 60 70 80 90 100 110 120 130 140 150

LEGEND

- TEMPORARY PCC PAVEMENT
- REMOVAL
- TEMPORARY HOT-MIX ASPHALT
- TEMPORARY CONCRETE BARRIER
- DRUM



150 140 130 120 110 100 90 80 70 60 50 40 30 20 10 0 10 20 30 40 50 60 70 80 90 100 110 120 130 140 150

FILE NAME = S:\Projects\403-00072-57-70\dgn\N Tr\I\kshh_5770_NTr\1001_PS.dgn

USER NAME = \$USER\$

PLOT SCALE = *SCALE*

PLOT DATE = *DATE*

DESIGNED - JWS

DRAWN - LEC

CHECKED - BRM

DATE -

REVISED -

REVISED -

REVISED -

REVISED -

**STATE OF ILLINOIS
DEPARTMENT OF TRANSPORTATION**

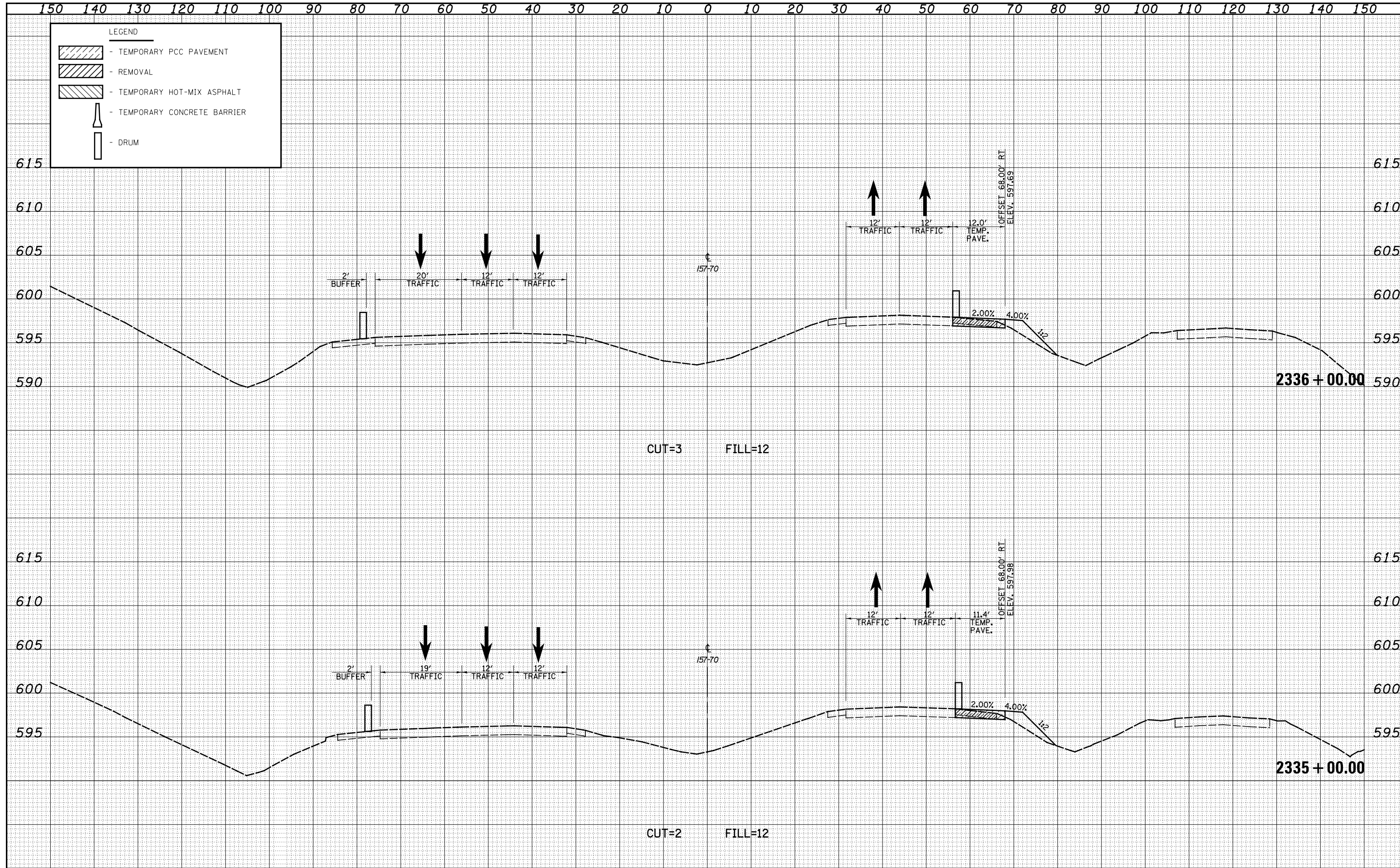
MAINTENANCE OF TRAFFIC NORTH TRI LEVEL - 157/70 (PRE-STAGE 1)

SCALE: 1"=10' SHEET NO. 46 OF 52 SHEETS STA. 2333+00.00 TO STA. 2334+00.00

| | | | | |
|---------------------|---------|-----------|---------------------------|-----------|
| F.A. RTE. | SECTION | COUNTY | TOTAL SHEETS | SHEET NO. |
| 57/70 | (23-4)R | EFFINGHAM | 1760 | 1081 |
| FED. ROAD DIST. NO. | | | ILLINOIS FED. AID PROJECT | |
| | | | CONTRACT NO. 74295 | |






| | |
|--------------|--|
| DATE | |
| BY | |
| FINAL SURVEY | |
| SURVEYED | |
| PLOTTED | |
| TEMPLATE | |
| NOTE BOOK | |
| AREAS | |
| CHECKED | |
| NO. | |

| | |
|-----------------|--|
| DATE | |
| BY | |
| ORIGINAL SURVEY | |
| SURVEYED | |
| PLOTTED | |
| TEMPLATE | |
| NOTE BOOK | |
| AREAS | |
| CHECKED | |
| NO. | |



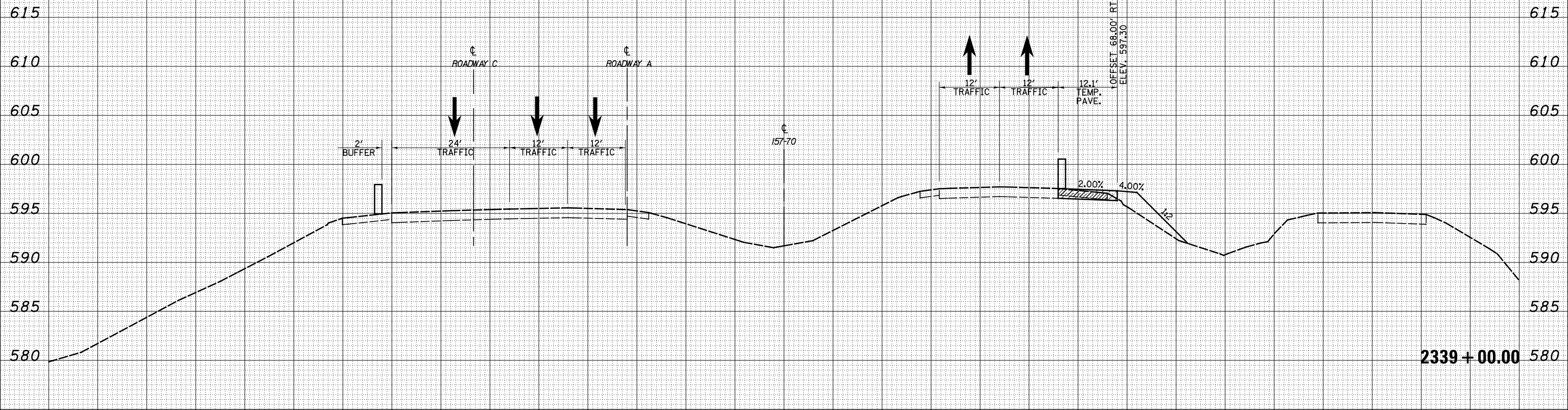
150 140 130 120 110 100 90 80 70 60 50 40 30 20 10 0 10 20 30 40 50 60 70 80 90 100 110 120 130 140 150

LEGEND

-  - TEMPORARY PCC PAVEMENT
-  - REMOVAL
-  - TEMPORARY HOT-MIX ASPHALT
-  - TEMPORARY CONCRETE BARRIER
-  - DRUM

| | |
|-----------|--|
| DATE | |
| BY | |
| SURVEYED | |
| PLOTTED | |
| TEMPLATE | |
| AREAS | |
| CHECKED | |
| FINAL | |
| SURVEY | |
| NOTE BOOK | |
| NO. | |

| | |
|-----------|--|
| DATE | |
| BY | |
| SURVEYED | |
| PLOTTED | |
| TEMPLATE | |
| AREAS | |
| CHECKED | |
| ORIGINAL | |
| SURVEY | |
| NOTE BOOK | |
| NO. | |



CUT=3 FILL=18

2339+00.00

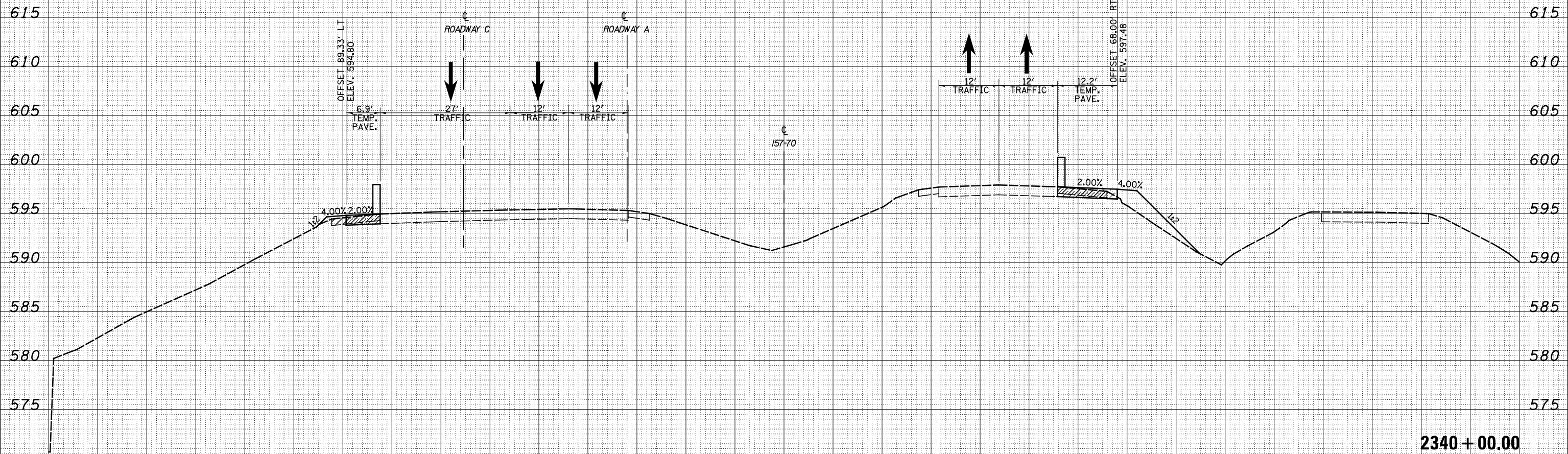
150 140 130 120 110 100 90 80 70 60 50 40 30 20 10 0 10 20 30 40 50 60 70 80 90 100 110 120 130 140 150

LEGEND

- TEMPORARY PCC PAVEMENT
- REMOVAL
- TEMPORARY HOT-MIX ASPHALT
- TEMPORARY CONCRETE BARRIER
- DRUM

| | |
|-----------|---------------|
| DATE | BY |
| SURVEYED | PLOTTED |
| NOTE BOOK | AREAS CHECKED |
| NO. | |

| | |
|-----------|---------------|
| DATE | BY |
| SURVEYED | PLOTTED |
| NOTE BOOK | AREAS CHECKED |
| NO. | |



150 140 130 120 110 100 90 80 70 60 50 40 30 20 10 0 10 20 30 40 50 60 70 80 90 100 110 120 130 140 150

FILE NAME = S:\Projects\403-00072-51-70\dgn\N Tr\ILV\kshh_5770_NTr\1vM01_PS.dgn

| | | |
|----------------------|----------------|-----------|
| USER NAME = *USERS* | DESIGNED - JWS | REVISED - |
| | DRAWN - LEC | REVISED - |
| PLOT SCALE = *SCALE* | CHECKED - BRM | REVISED - |
| PLOT DATE = *DATE* | DATE - | REVISED - |

**STATE OF ILLINOIS
DEPARTMENT OF TRANSPORTATION**

MAINTENANCE OF TRAFFIC NORTH TRI LEVEL - I57/70 (PRE-STAGE 1)

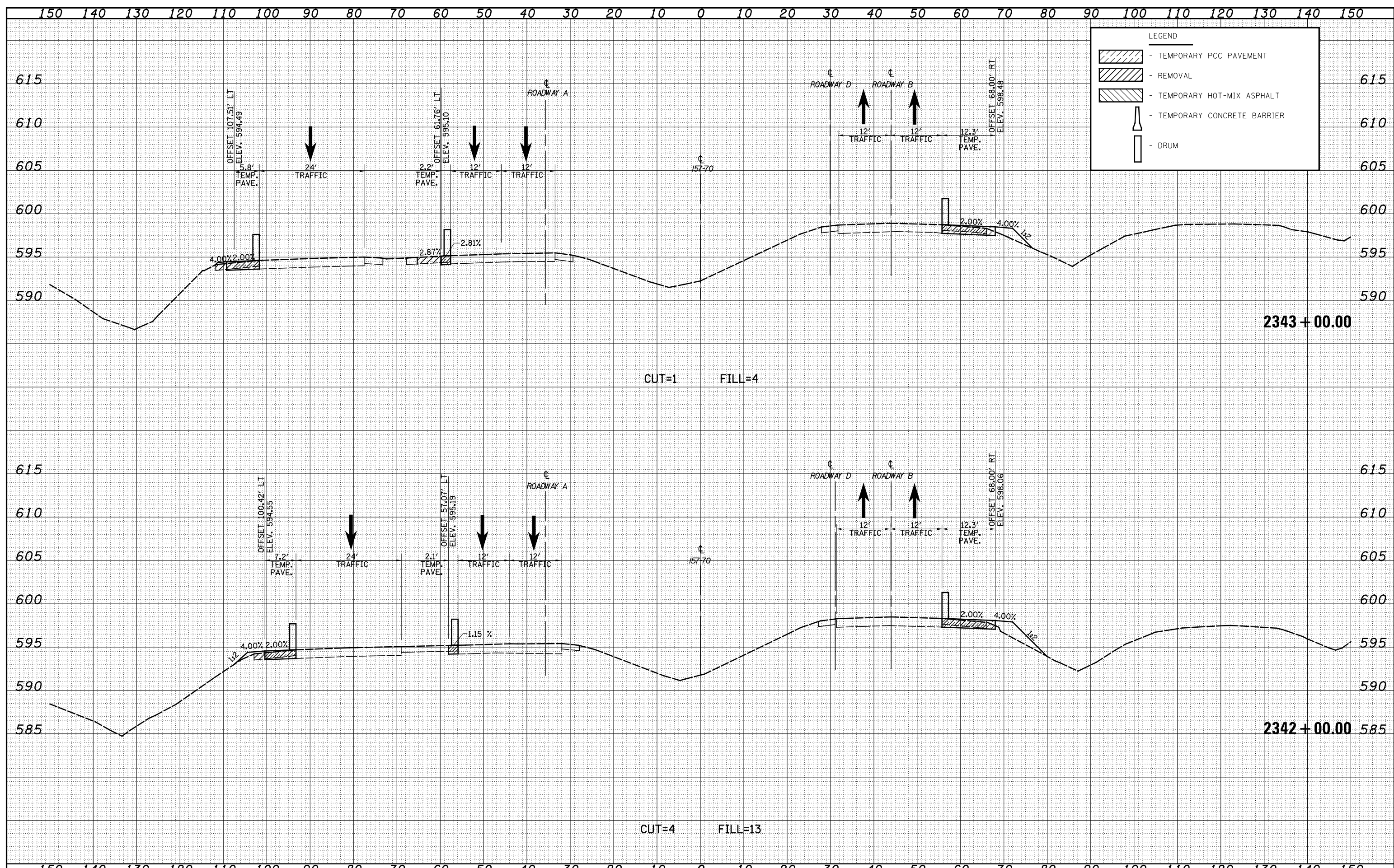
SCALE: 1"=10' SHEET NO. 50 OF 52 SHEETS STA. 2340+00.00 TO STA. 2340+00.00

| | | | | |
|---------------------|---------|-----------|---------------------------|-----------|
| F.A. RTE. | SECTION | COUNTY | TOTAL SHEETS | SHEET NO. |
| 57/70 | (23-4)R | EFFINGHAM | 1760 | 1085 |
| FED. ROAD DIST. NO. | | | ILLINOIS FED. AID PROJECT | |
| | | | CONTRACT NO. 74295 | |

2340 + 00.00

| | |
|---------------|--|
| DATE | |
| BY | |
| FINAL SURVEY | |
| SURVEYED | |
| PLOTTED | |
| TEMPLATE | |
| NOTE BOOK | |
| AREAS CHECKED | |
| NO. | |

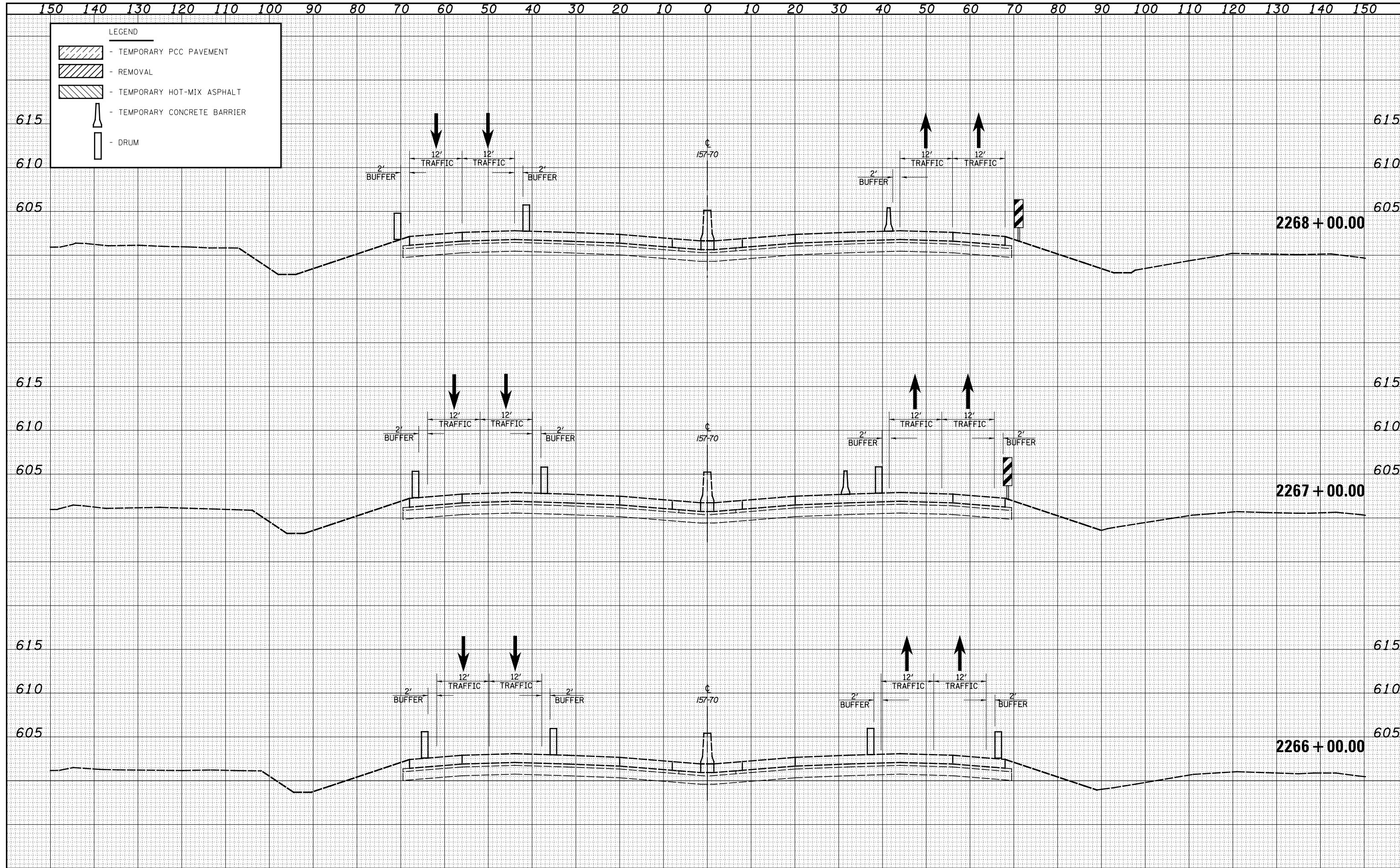
| | |
|-----------------|--|
| DATE | |
| BY | |
| ORIGINAL SURVEY | |
| SURVEYED | |
| PLOTTED | |
| TEMPLATE | |
| NOTE BOOK | |
| AREAS CHECKED | |
| NO. | |



| | | | | | | | | | | |
|---|--------------------|----------------|-----------|---|--|--------------------|---------------------------|------------------------------------|---------------------|---------------------------|
| FILE NAME = | USER NAME = *USER* | DESIGNED - JWS | REVISED - | STATE OF ILLINOIS DEPARTMENT OF TRANSPORTATION | MAINTENANCE OF TRAFFIC NORTH TRI LEVEL - 157/70 (PRE-STAGE 1) | F.A. RTE. | SECTION | COUNTY | TOTAL SHEETS | SHEET NO. |
| S:\Projects\403-00072-57-70\dgn\Trl\l\kshh_5770_NTri\W01_PS.dgn | | DRAWN - LEC | REVISED - | | | 57/70 | (23-4)R | EFFINGHAM | 1760 | 1087 |
| PLOT SCALE = *SCALE* | | CHECKED - BRM | REVISED - | | | CONTRACT NO. 74295 | | | | |
| PLOT DATE = *DATE* | | DATE - | REVISED - | | | SCALE: 1"=10' | SHEET NO. 52 OF 52 SHEETS | STA. 2342+00.00 TO STA. 2343+00.00 | FED. ROAD DIST. NO. | ILLINOIS FED. AID PROJECT |

| | |
|-----------------|--|
| DATE | |
| BY | |
| ORIGINAL SURVEY | |
| SURVEYED | |
| PLOTTED | |
| TEMPLATE | |
| AREAS | |
| CHECKED | |
| NO. | |

| | |
|-----------------|--|
| DATE | |
| BY | |
| ORIGINAL SURVEY | |
| SURVEYED | |
| PLOTTED | |
| TEMPLATE | |
| AREAS | |
| CHECKED | |
| NO. | |

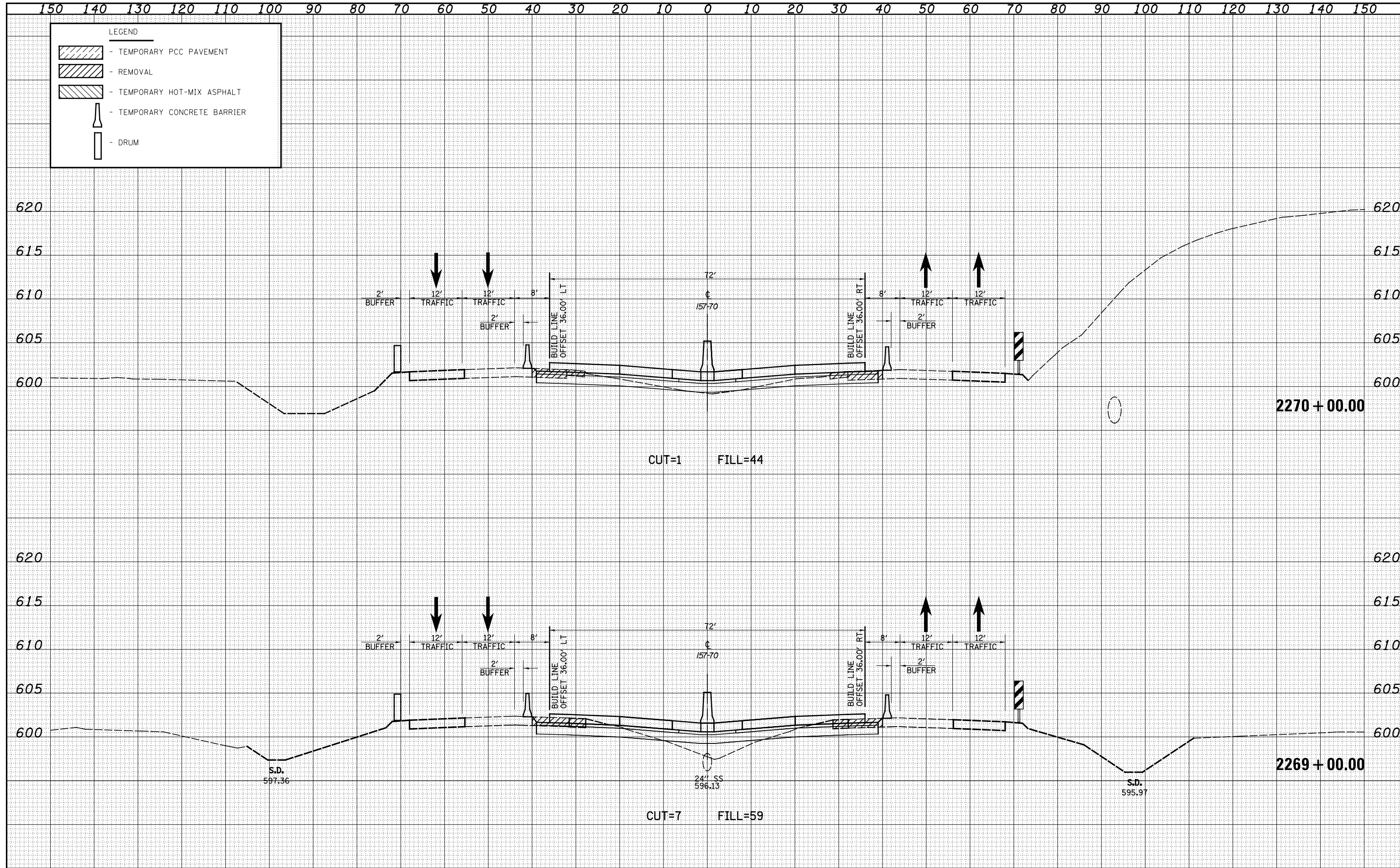


LEGEND

- TEMPORARY PCC PAVEMENT
- REMOVAL
- TEMPORARY HOT-MIX ASPHALT
- TEMPORARY CONCRETE BARRIER
- DRUM

| | |
|---------------|--|
| DATE | |
| BY | |
| FINAL SURVEY | |
| PLOTTED | |
| NOTE BOOK | |
| AREAS CHECKED | |






| | |
|-----------------|--|
| DATE | |
| BY | |
| ORIGINAL SURVEY | |
| PLOTTED | |
| NOTE BOOK | |
| AREAS CHECKED | |



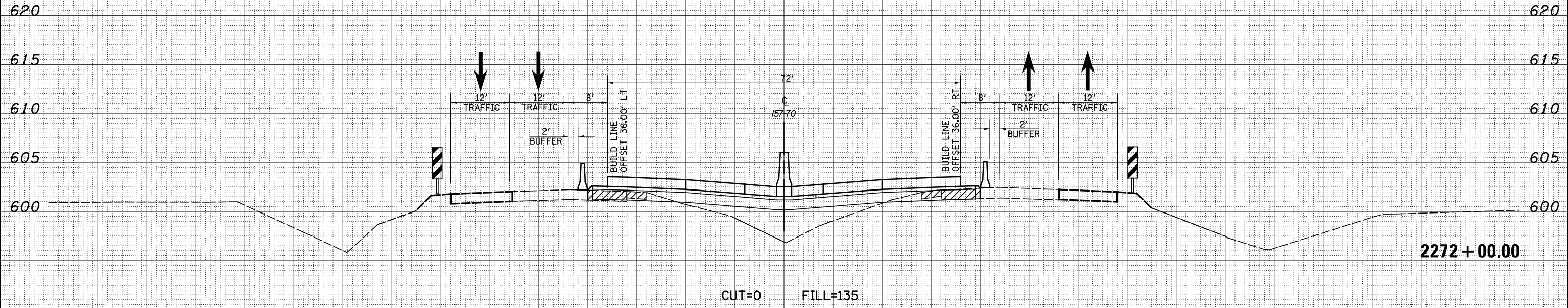
**STATE OF ILLINOIS
DEPARTMENT OF TRANSPORTATION**

150 140 130 120 110 100 90 80 70 60 50 40 30 20 10 0 10 20 30 40 50 60 70 80 90 100 110 120 130 140 150

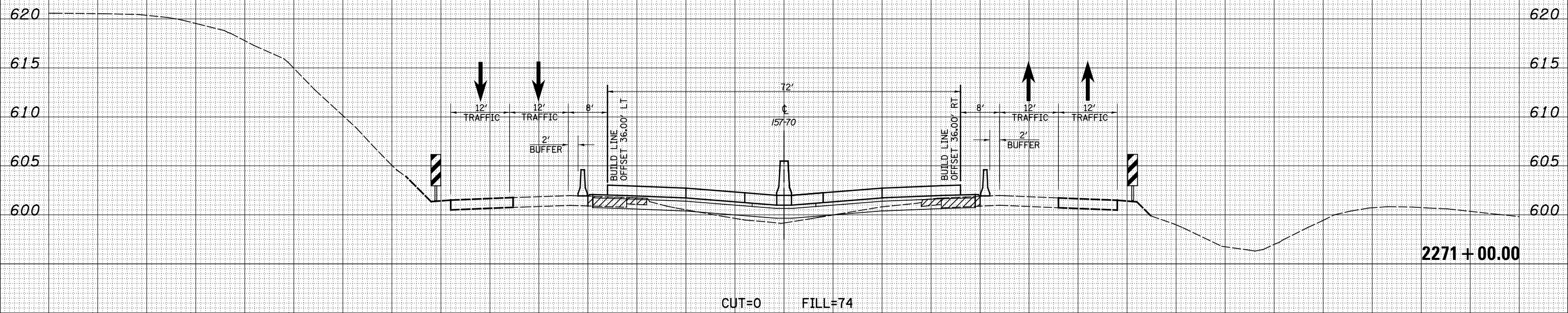
LEGEND

-  - TEMPORARY PCC PAVEMENT
-  - REMOVAL
-  - TEMPORARY HOT-MIX ASPHALT
-  - TEMPORARY CONCRETE BARRIER
-  - DRUM

| | |
|-----------------|--|
| DATE | |
| BY | |
| FINISHED SURVEY | |
| PLOTTED | |
| TEMPLATE | |
| NOTE BOOK | |
| AREAS CHECKED | |
| NO. | |



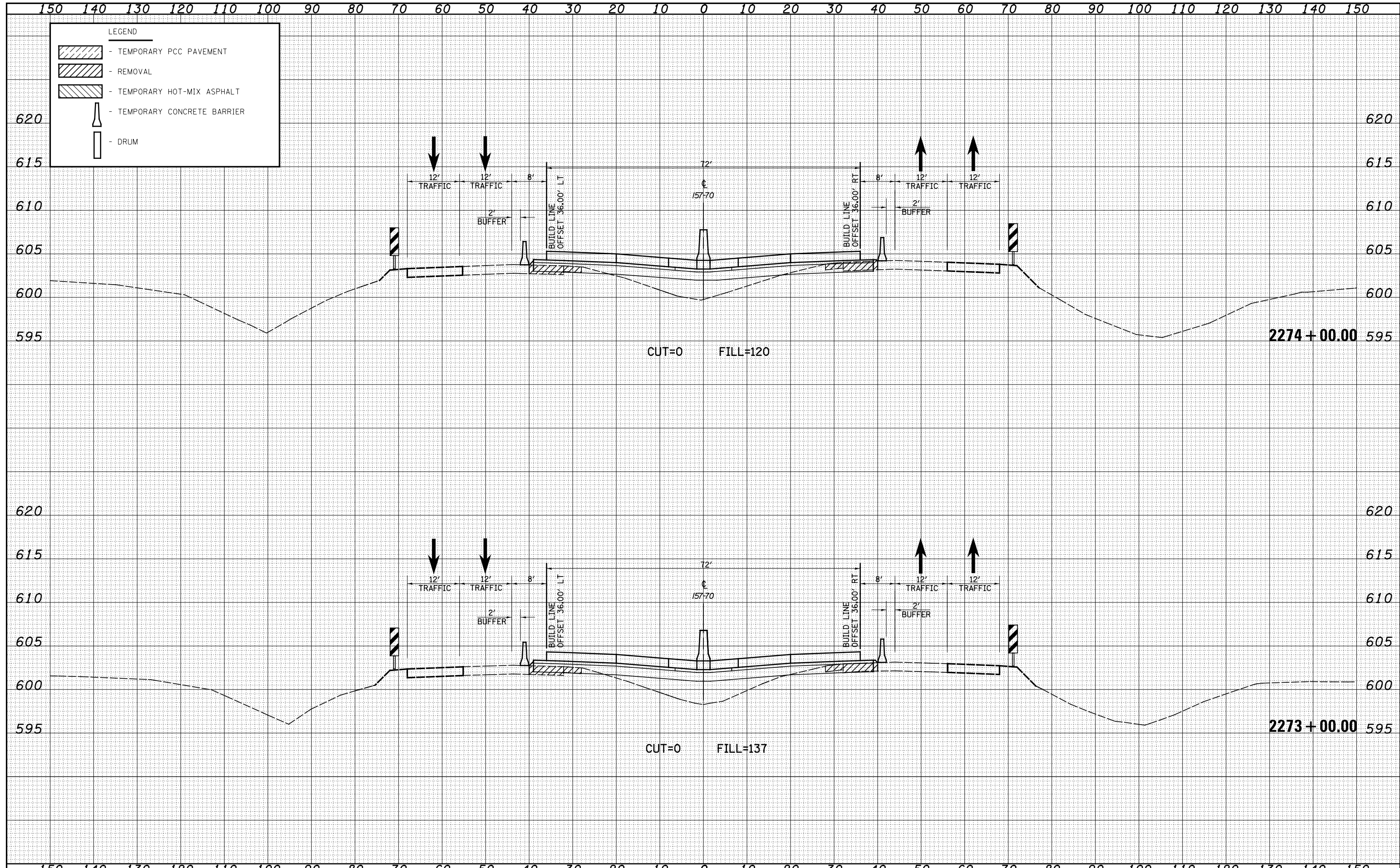
| | |
|-----------------|--|
| DATE | |
| BY | |
| ORIGINAL SURVEY | |
| PLOTTED | |
| TEMPLATE | |
| NOTE BOOK | |
| AREAS CHECKED | |
| NO. | |



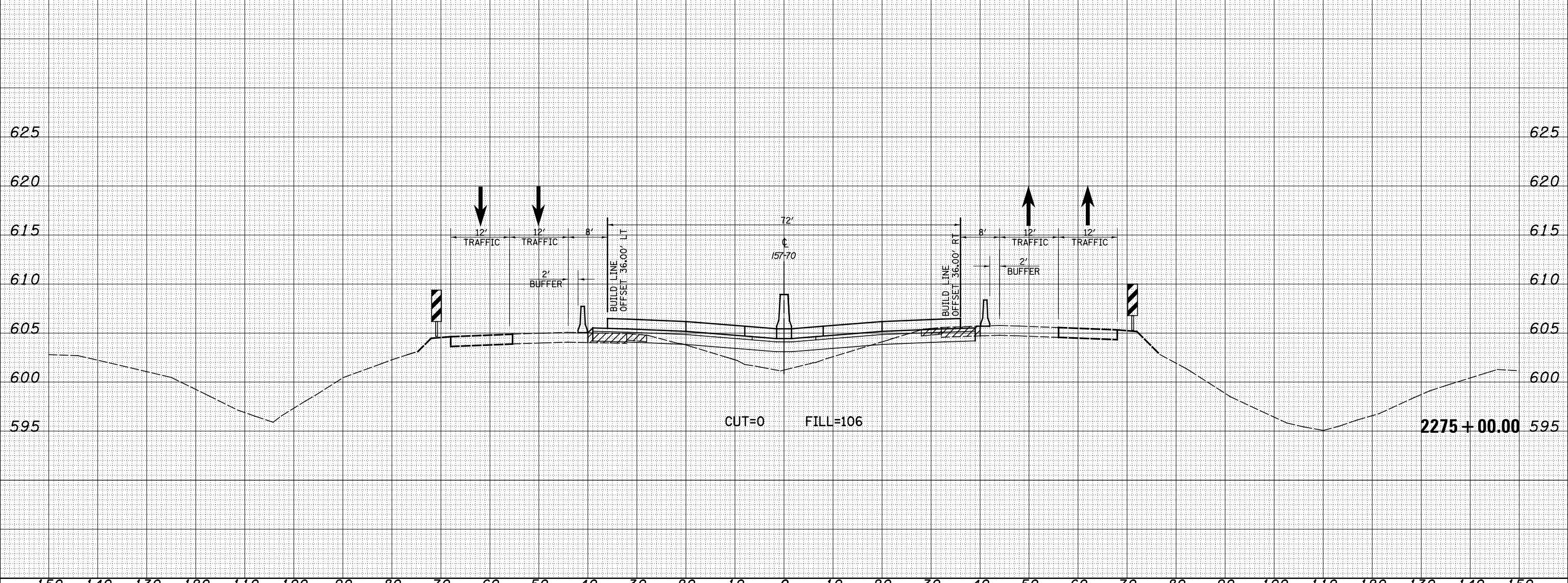
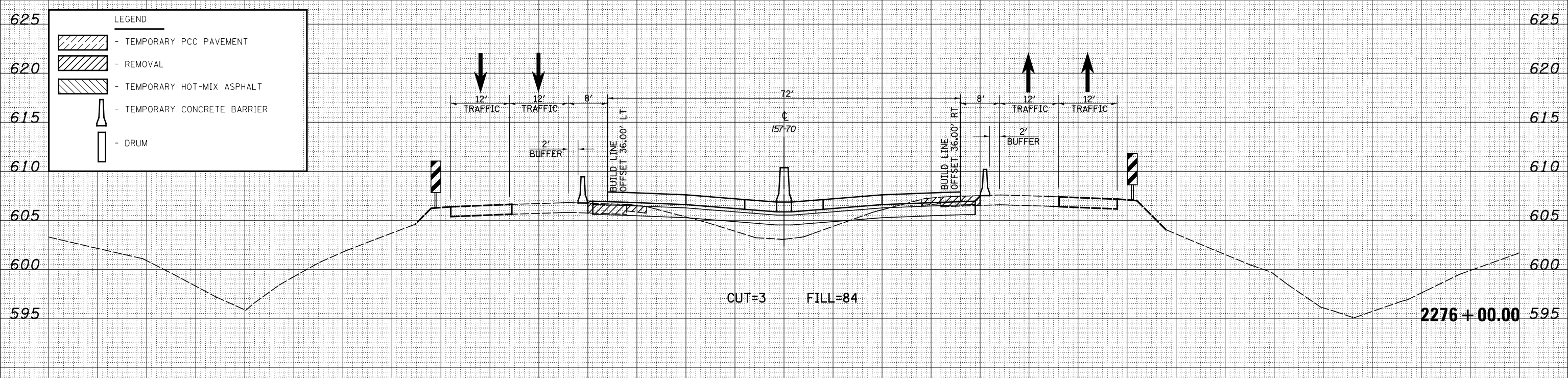
150 140 130 120 110 100 90 80 70 60 50 40 30 20 10 0 10 20 30 40 50 60 70 80 90 100 110 120 130 140 150

| | |
|---------------|--|
| DATE | |
| BY | |
| FINAL SURVEY | |
| SURVEYED | |
| PLOTTED | |
| TEMPLATE | |
| NOTE BOOK | |
| AREAS CHECKED | |
| NO. | |

| | |
|-----------------|--|
| DATE | |
| BY | |
| ORIGINAL SURVEY | |
| SURVEYED | |
| PLOTTED | |
| TEMPLATE | |
| NOTE BOOK | |
| AREAS CHECKED | |
| NO. | |



150 140 130 120 110 100 90 80 70 60 50 40 30 20 10 0 10 20 30 40 50 60 70 80 90 100 110 120 130 140 150



| | |
|-----------|---------------|
| DATE | BY |
| | |
| SURVEYED | PLOTTED |
| NOTE BOOK | AREAS CHECKED |
| NO. | |

| | |
|-----------|---------------|
| DATE | BY |
| | |
| SURVEYED | PLOTTED |
| NOTE BOOK | AREAS CHECKED |
| NO. | |

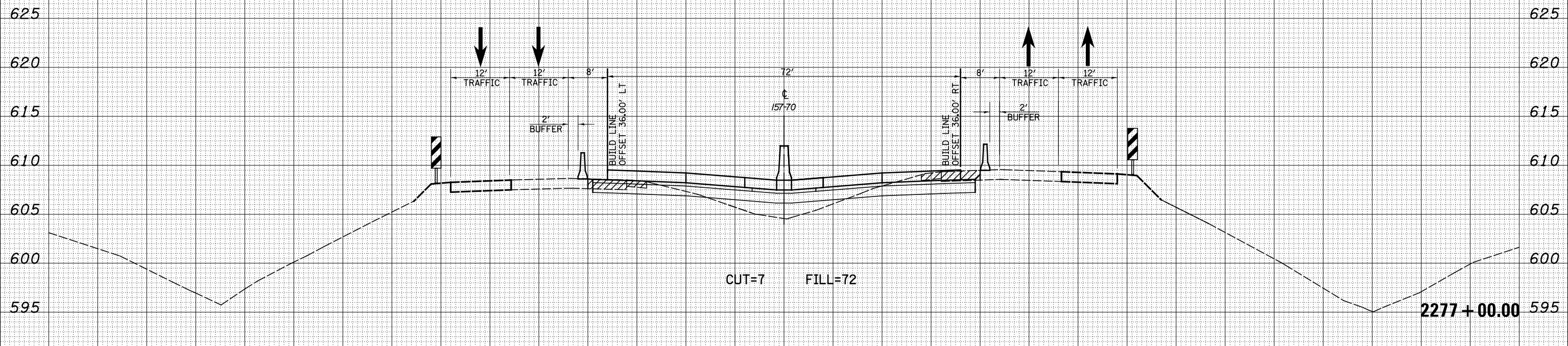
150 140 130 120 110 100 90 80 70 60 50 40 30 20 10 0 10 20 30 40 50 60 70 80 90 100 110 120 130 140 150

LEGEND

- TEMPORARY PCC PAVEMENT
- REMOVAL
- TEMPORARY HOT-MIX ASPHALT
- TEMPORARY CONCRETE BARRIER
- DRUM

| | | | | | | |
|------|----|----------|---------|----------|-------|---------|
| DATE | BY | SURVEYED | PLOTTED | TEMPLATE | AREAS | CHECKED |
| | | | | | | |
| | | | | | | |
| | | | | | | |
| | | | | | | |
| | | | | | | |

| | | | | | | |
|------|----|----------|---------|----------|-------|---------|
| DATE | BY | SURVEYED | PLOTTED | TEMPLATE | AREAS | CHECKED |
| | | | | | | |
| | | | | | | |
| | | | | | | |
| | | | | | | |
| | | | | | | |



150 140 130 120 110 100 90 80 70 60 50 40 30 20 10 0 10 20 30 40 50 60 70 80 90 100 110 120 130 140 150

FILE NAME =
 S:\Projects\403-00072.57-70\dgn\Trl\l\ksh_5570_NTrivM01.dgn

USER NAME = *USERS*
 DESIGNED - JWS
 DRAWN - LEC
 CHECKED - BRM
 DATE -

REVISIED -
 REVISIED -
 REVISIED -
 REVISIED -

**STATE OF ILLINOIS
 DEPARTMENT OF TRANSPORTATION**






MAINTENANCE OF TRAFFIC NORTH TRI LEVEL - 157/70 (STAGE 1)

SCALE: 1"=10' SHEET NO. 6 OF 52 SHEETS STA. 2277+00.00 TO STA. 2277+00.00

| | | | | |
|---------------------|---------|-----------|---------------------------|-----------|
| F.A. RTE. | SECTION | COUNTY | TOTAL SHEETS | SHEET NO. |
| 57/70 | (23-4)R | EFFINGHAM | 1760 | 1093 |
| FED. ROAD DIST. NO. | | | ILLINOIS FED. AID PROJECT | |
| | | | CONTRACT NO. 74295 | |

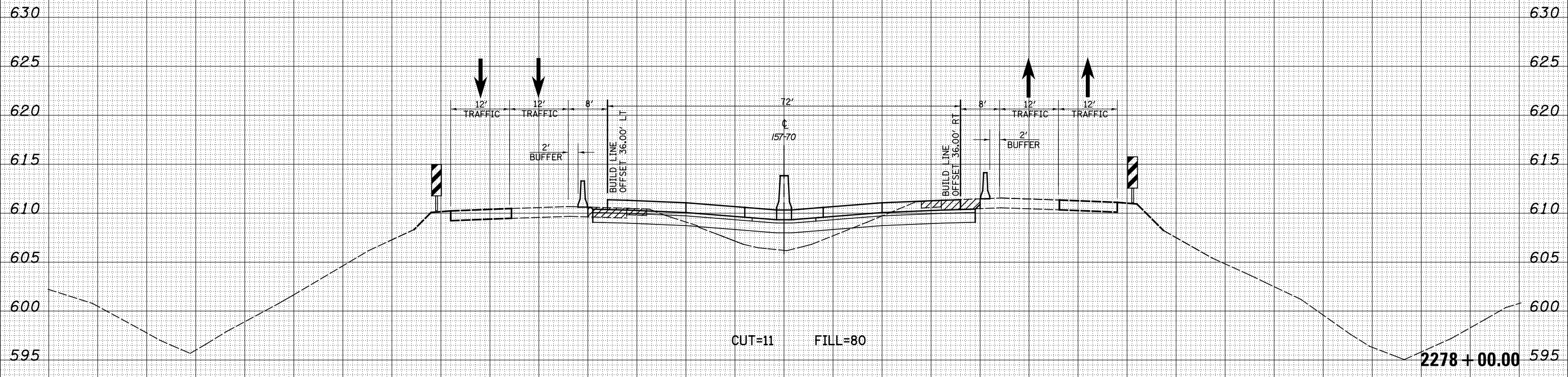
150 140 130 120 110 100 90 80 70 60 50 40 30 20 10 0 10 20 30 40 50 60 70 80 90 100 110 120 130 140 150

LEGEND

-  - TEMPORARY PCC PAVEMENT
-  - REMOVAL
-  - TEMPORARY HOT-MIX ASPHALT
-  - TEMPORARY CONCRETE BARRIER
-  - DRUM

| | |
|----------|--|
| DATE | |
| BY | |
| FINISHED | |
| DATE | |
| BY | |
| NO. | |

| | |
|----------|--|
| DATE | |
| BY | |
| FINISHED | |
| DATE | |
| BY | |
| NO. | |



150 140 130 120 110 100 90 80 70 60 50 40 30 20 10 0 10 20 30 40 50 60 70 80 90 100 110 120 130 140 150

FILE NAME =
 S:\Projects\403-00072-57-70\dgn\N Tr\l\kshh_5570_NTr\W01.dgn

USER NAME = *USERS*
 DESIGNED - JWS
 DRAWN - LEC
 CHECKED - BRM
 DATE -

REVISIED -
 REVISIED -
 REVISIED -
 REVISIED -

STATE OF ILLINOIS
 DEPARTMENT OF TRANSPORTATION






MAINTENANCE OF TRAFFIC NORTH TRI LEVEL - 157/70 (STAGE 1)

SCALE: 1"=10'
 SHEET NO. 7 OF 52 SHEETS
 STA. 2278+00.00 TO STA. 2278+00.00

| | | | | |
|---------------------|---------|-----------|---------------------------|-----------|
| F.A. RTE. | SECTION | COUNTY | TOTAL SHEETS | SHEET NO. |
| 57/70 | (23-4)R | EFFINGHAM | 1760 | 1094 |
| FED. ROAD DIST. NO. | | | ILLINOIS FED. AID PROJECT | |
| | | | CONTRACT NO. 74295 | |

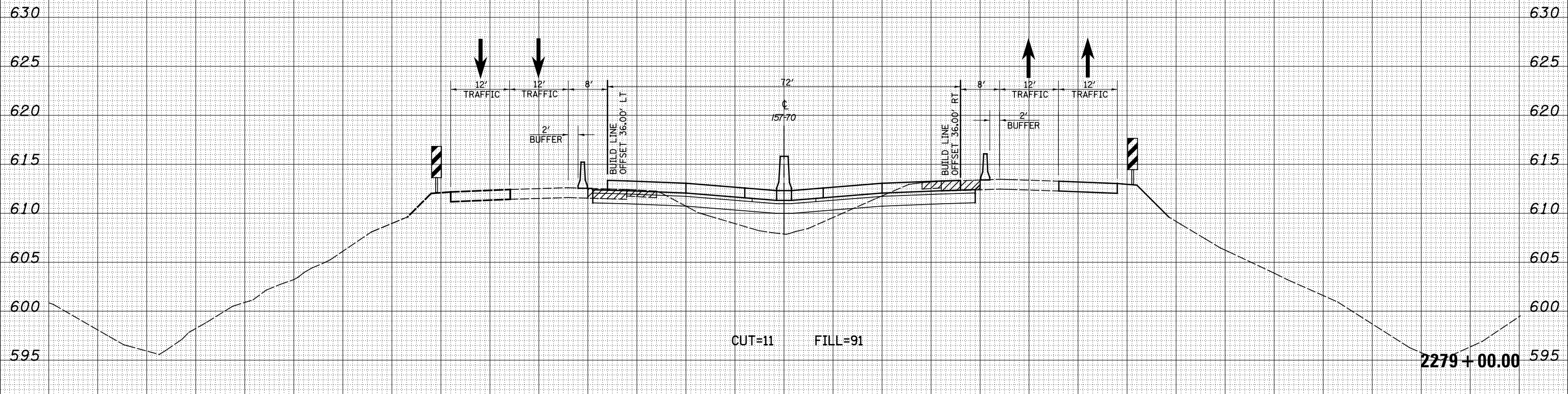
150 140 130 120 110 100 90 80 70 60 50 40 30 20 10 0 10 20 30 40 50 60 70 80 90 100 110 120 130 140 150

LEGEND

-  - TEMPORARY PCC PAVEMENT
-  - REMOVAL
-  - TEMPORARY HOT-MIX ASPHALT
-  - TEMPORARY CONCRETE BARRIER
-  - DRUM

| | |
|--------------|--|
| DATE | |
| BY | |
| FINAL SURVEY | |
| NO.: | |
| SURVEYED | |
| PLOTTED | |
| TEMPLATE | |
| AREAS | |
| CHECKED | |

| | |
|-----------------|--|
| DATE | |
| BY | |
| ORIGINAL SURVEY | |
| NO.: | |
| SURVEYED | |
| PLOTTED | |
| TEMPLATE | |
| AREAS | |
| CHECKED | |



150 140 130 120 110 100 90 80 70 60 50 40 30 20 10 0 10 20 30 40 50 60 70 80 90 100 110 120 130 140 150

FILE NAME =
 S:\Projects\403-00072.57-70\dgn\Trl\l\ksh_5570_NTrivM01.dgn

| | | |
|----------------------|----------------|------------|
| USER NAME = *USERS* | DESIGNED - JWS | REVISIED - |
| | DRAWN - LEC | REVISIED - |
| PLOT SCALE = *SCALE* | CHECKED - BRM | REVISIED - |
| PLOT DATE = *DATE* | DATE - | REVISIED - |

**STATE OF ILLINOIS
 DEPARTMENT OF TRANSPORTATION**






MAINTENANCE OF TRAFFIC NORTH TRI LEVEL - 157/70 (STAGE 1)

SCALE: 1"=10' SHEET NO. 8 OF 52 SHEETS STA. 2279+00.00 TO STA. 2279+00.00

| | | | | |
|---------------------|---------|-----------|---------------------------|-----------|
| F.A. RTE. | SECTION | COUNTY | TOTAL SHEETS | SHEET NO. |
| 57/70 | (23-4)R | EFFINGHAM | 1760 | 1095 |
| FED. ROAD DIST. NO. | | | ILLINOIS FED. AID PROJECT | |
| | | | CONTRACT NO. 74295 | |

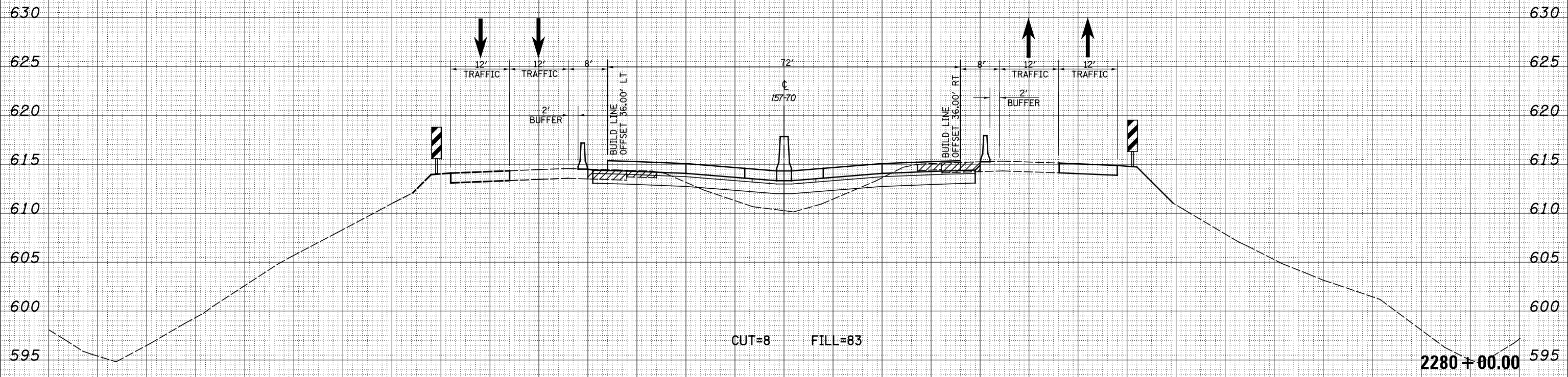
150 140 130 120 110 100 90 80 70 60 50 40 30 20 10 0 10 20 30 40 50 60 70 80 90 100 110 120 130 140 150

LEGEND

-  - TEMPORARY PCC PAVEMENT
-  - REMOVAL
-  - TEMPORARY HOT-MIX ASPHALT
-  - TEMPORARY CONCRETE BARRIER
-  - DRUM

| | |
|----------|--|
| DATE | |
| BY | |
| SURVEYED | |
| PLOTTED | |
| TEMPLATE | |
| AREAS | |
| CHECKED | |
| NO. | |

| | |
|----------|--|
| DATE | |
| BY | |
| SURVEYED | |
| PLOTTED | |
| TEMPLATE | |
| AREAS | |
| CHECKED | |
| NO. | |



150 140 130 120 110 100 90 80 70 60 50 40 30 20 10 0 10 20 30 40 50 60 70 80 90 100 110 120 130 140 150

FILE NAME =
 S:\Projects\403-00072-57-70\dgn\Trl\l\ksh_5570_NTrivM01.dgn

| | | |
|----------------------|----------------|-----------|
| USER NAME = *USERS* | DESIGNED - JWS | REVISED - |
| | DRAWN - LEC | REVISED - |
| PLOT SCALE = *SCALE* | CHECKED - BRM | REVISED - |
| PLOT DATE = *DATE* | DATE - | REVISED - |

**STATE OF ILLINOIS
 DEPARTMENT OF TRANSPORTATION**

MAINTENANCE OF TRAFFIC NORTH TRI LEVEL - I57/70 (STAGE 1)

SCALE: 1"=10' SHEET NO. 9 OF 52 SHEETS STA. 2280+00.00 TO STA. 2280+00.00

| | | | | |
|---------------------|---------|-----------|---------------------------|-----------|
| F.A. RTE. | SECTION | COUNTY | TOTAL SHEETS | SHEET NO. |
| 57/70 | (23-4)R | EFFINGHAM | 1760 | 1096 |
| FED. ROAD DIST. NO. | | | ILLINOIS FED. AID PROJECT | |
| | | | CONTRACT NO. 74295 | |

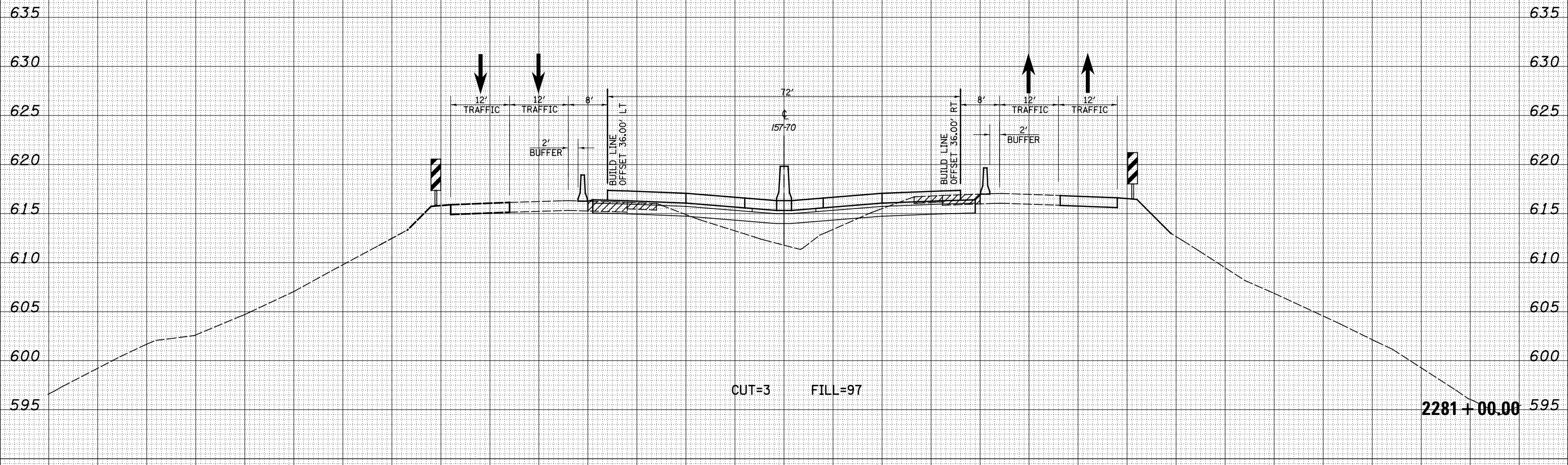
150 140 130 120 110 100 90 80 70 60 50 40 30 20 10 0 10 20 30 40 50 60 70 80 90 100 110 120 130 140 150

LEGEND

- TEMPORARY PCC PAVEMENT
- REMOVAL
- TEMPORARY HOT-MIX ASPHALT
- TEMPORARY CONCRETE BARRIER
- DRUM

| | | | | | | |
|------|----|----------|---------|----------|-------|---------|
| DATE | BY | SURVEYED | PLOTTED | TEMPLATE | AREAS | CHECKED |
| | | | | | | |
| | | | | | | |
| | | | | | | |

| | | | | | | |
|------|----|----------|---------|----------|-------|---------|
| DATE | BY | SURVEYED | PLOTTED | TEMPLATE | AREAS | CHECKED |
| | | | | | | |
| | | | | | | |
| | | | | | | |



150 140 130 120 110 100 90 80 70 60 50 40 30 20 10 0 10 20 30 40 50 60 70 80 90 100 110 120 130 140 150

FILE NAME = S:\Projects\403-00072-57-70\dgn\N Tr\ILV\ksh_5570_NTr\1001_S.dgn

USER NAME = *USERS*
 DESIGNED - JWS
 DRAWN - LEC
 CHECKED - BRM
 DATE -

REVISIED -
 REVISIED -
 REVISIED -
 REVISIED -

**STATE OF ILLINOIS
 DEPARTMENT OF TRANSPORTATION**






MAINTENANCE OF TRAFFIC NORTH TRI LEVEL - 157/70 (STAGE 1)

SCALE: 1"=10' SHEET NO. 10 OF 52 SHEETS STA. 2281+00.00 TO STA. 2281+00.00

| | | | | |
|---------------------|---------|-----------|---------------------------|-----------|
| F.A. RTE. | SECTION | COUNTY | TOTAL SHEETS | SHEET NO. |
| 57/70 | (23-4)R | EFFINGHAM | 1760 | 1097 |
| FED. ROAD DIST. NO. | | | ILLINOIS FED. AID PROJECT | |
| | | | CONTRACT NO. 74295 | |

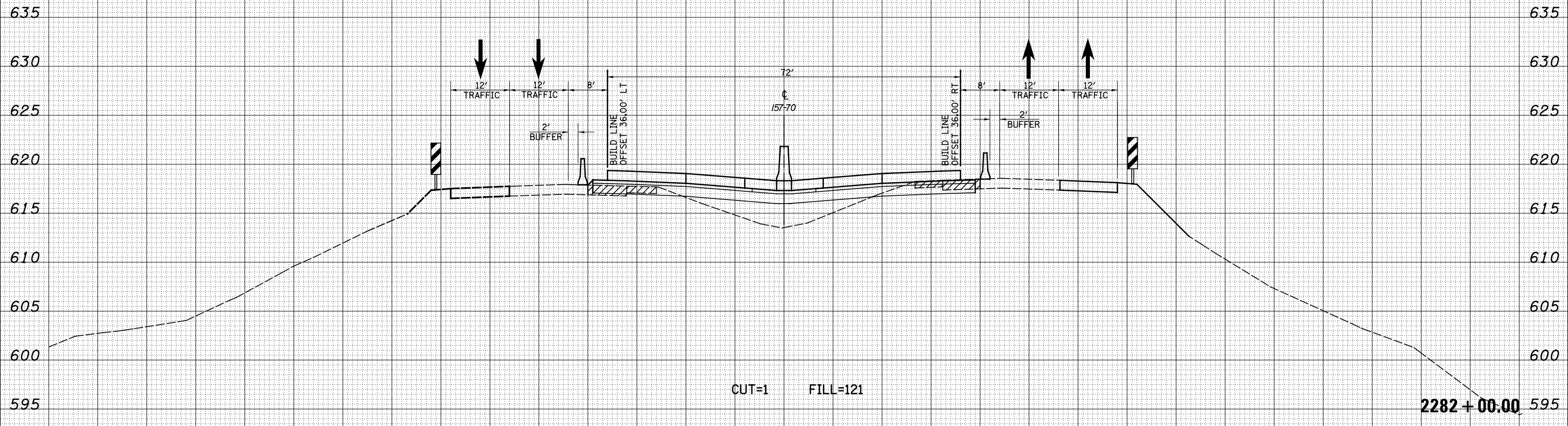
150 140 130 120 110 100 90 80 70 60 50 40 30 20 10 0 10 20 30 40 50 60 70 80 90 100 110 120 130 140 150

LEGEND

-  - TEMPORARY PCC PAVEMENT
-  - REMOVAL
-  - TEMPORARY HOT-MIX ASPHALT
-  - TEMPORARY CONCRETE BARRIER
-  - DRUM

| | |
|---------------|--|
| DATE | |
| BY | |
| FINAL SURVEY | |
| SURVEYED | |
| PLOTTED | |
| TEMPLATE | |
| NOTE BOOK | |
| AREAS CHECKED | |
| NO. | |

| | |
|-----------------|--|
| DATE | |
| BY | |
| ORIGINAL SURVEY | |
| SURVEYED | |
| PLOTTED | |
| TEMPLATE | |
| NOTE BOOK | |
| AREAS CHECKED | |
| NO. | |








150 140 130 120 110 100 90 80 70 60 50 40 30 20 10 0 10 20 30 40 50 60 70 80 90 100 110 120 130 140 150

| | | | | | | | | |
|--|---------------------|----------------|-----------|---|---------------------------|------------------------------------|---|--------------------|
| FILE NAME = | USER NAME = \$USERS | DESIGNED - JWS | REVISÉD - | F.A. RTE. | SECTION | COUNTY | TOTAL SHEETS | SHEET NO. |
| S:\Projects\403-00072.57-70\dgn\Tr\ILV\ksh_6570_NTrivM01.dgn | | DRAWN - LEC | REVISÉD - | 57/70 | (23-4)R | EFFINGHAM | 1760 | 1098 |
| | | CHECKED - BRM | REVISÉD - | MAINTENANCE OF TRAFFIC NORTH TRI LEVEL - 157/70 (STAGE 1) | | | | CONTRACT NO. 74295 |
| | | DATE - | REVISÉD - | SCALE: 1"=10' | SHEET NO. 11 OF 52 SHEETS | STA. 2282+00.00 TO STA. 2282+00.00 | FED. ROAD DIST. NO. ILLINOIS FED. AID PROJECT | |

STATE OF ILLINOIS DEPARTMENT OF TRANSPORTATION

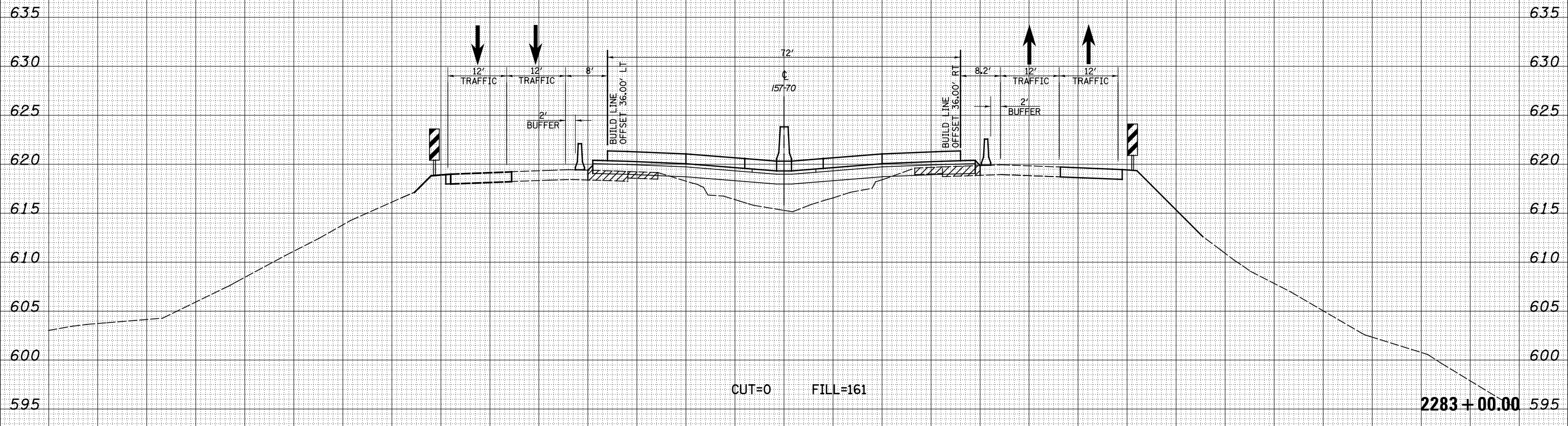
150 140 130 120 110 100 90 80 70 60 50 40 30 20 10 0 10 20 30 40 50 60 70 80 90 100 110 120 130 140 150

LEGEND

-  - TEMPORARY PCC PAVEMENT
-  - REMOVAL
-  - TEMPORARY HOT-MIX ASPHALT
-  - TEMPORARY CONCRETE BARRIER
-  - DRUM

| | |
|----------|--|
| DATE | |
| BY | |
| SURVEYED | |
| PLOTTED | |
| TEMPLATE | |
| AREAS | |
| CHECKED | |
| NO. | |

| | |
|----------|--|
| DATE | |
| BY | |
| SURVEYED | |
| PLOTTED | |
| TEMPLATE | |
| AREAS | |
| CHECKED | |
| NO. | |



150 140 130 120 110 100 90 80 70 60 50 40 30 20 10 0 10 20 30 40 50 60 70 80 90 100 110 120 130 140 150

FILE NAME = S:\Projects\403-00072.57-70\dgn\N Tr\l\ksh_5570_NTr\W01.dgn

USER NAME = *USERS*

DESIGNED - JWS
 DRAWN - LEC
 CHECKED - BRM
 DATE -

REVISED -
 REVISED -
 REVISED -
 REVISED -

**STATE OF ILLINOIS
 DEPARTMENT OF TRANSPORTATION**






MAINTENANCE OF TRAFFIC NORTH TRI LEVEL - I57/70 (STAGE 1)

SCALE: 1"=10' SHEET NO. 12 OF 52 SHEETS STA. 2283+00.00 TO STA. 2283+00.00

| | | | | |
|---------------------|---------|-----------|---------------------------|-----------|
| F.A. RTE. | SECTION | COUNTY | TOTAL SHEETS | SHEET NO. |
| 57/70 | (23-4)R | EFFINGHAM | 1760 | 1099 |
| FED. ROAD DIST. NO. | | | ILLINOIS FED. AID PROJECT | |
| | | | CONTRACT NO. 74295 | |

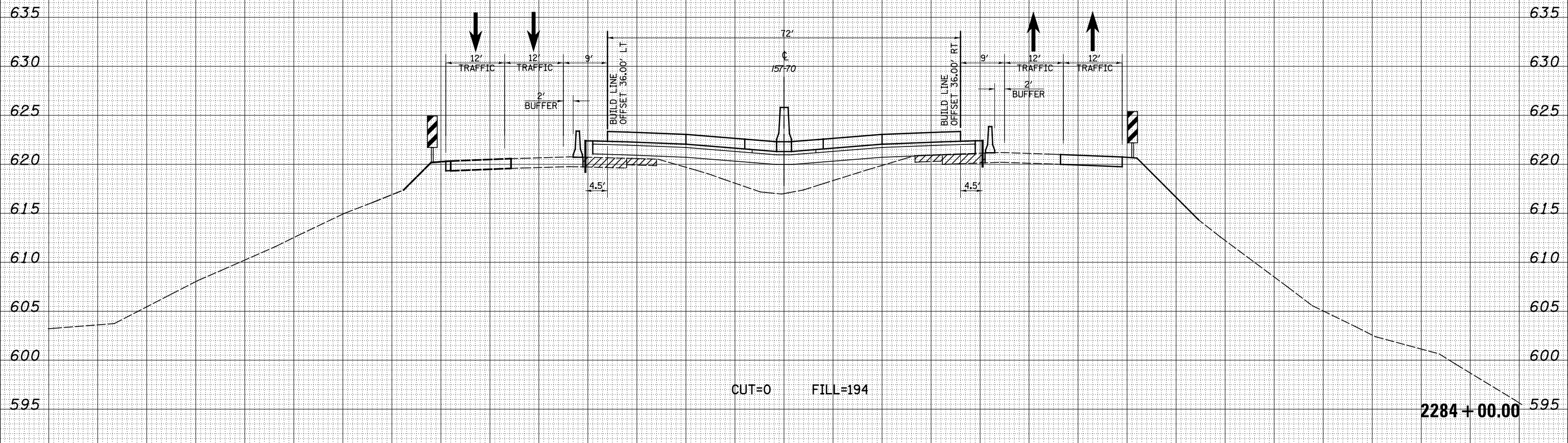
150 140 130 120 110 100 90 80 70 60 50 40 30 20 10 0 10 20 30 40 50 60 70 80 90 100 110 120 130 140 150

LEGEND

-  - TEMPORARY PCC PAVEMENT
-  - REMOVAL
-  - TEMPORARY HOT-MIX ASPHALT
-  - TEMPORARY CONCRETE BARRIER
-  - DRUM

| | |
|---------------|--|
| DATE | |
| BY | |
| FINAL SURVEY | |
| SURVEYED | |
| NOTE BOOK | |
| NO. | |
| PLOTTED | |
| TEMPLATE | |
| AREAS CHECKED | |

| | |
|-----------------|--|
| DATE | |
| BY | |
| ORIGINAL SURVEY | |
| SURVEYED | |
| NOTE BOOK | |
| NO. | |
| PLOTTED | |
| TEMPLATE | |
| AREAS CHECKED | |



150 140 130 120 110 100 90 80 70 60 50 40 30 20 10 0 10 20 30 40 50 60 70 80 90 100 110 120 130 140 150

FILE NAME = S:\Projects\403-00072.57-70\dgn\Trl\l\ksh_5570_NTrivM01.dgn

USER NAME = *USERS*
 DESIGNED - JWS
 DRAWN - LEC
 CHECKED - BRM
 DATE -

REVISED -
 REVISED -
 REVISED -
 REVISED -

**STATE OF ILLINOIS
 DEPARTMENT OF TRANSPORTATION**

MAINTENANCE OF TRAFFIC NORTH TRI LEVEL - 157/70 (STAGE 1)

SCALE: 1"=10' SHEET NO. 13 OF 52 SHEETS STA. 2284+00.00 TO STA. 2284+00.00

| | | | | |
|---------------------|---------|-----------|---------------------------|-----------|
| F.A. RTE. | SECTION | COUNTY | TOTAL SHEETS | SHEET NO. |
| 57/70 | (23-4)R | EFFINGHAM | 1760 | 1100 |
| FED. ROAD DIST. NO. | | | ILLINOIS FED. AID PROJECT | |
| | | | CONTRACT NO. 74295 | |

2284 + 00.00