
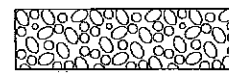
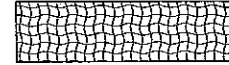


-  PERIMETER EROSION BARRIER
-  STONE RIPRAP, CLASS A4
-  EROSION CONTROL BLANKET

FILE NAME =	USER NAME = walterra	DESIGNED - _____	REVISED - _____
c:\pwork\pndot\walterra\8326433\783	2-sht-erosion_drainage.dwg	DRAWN - _____	REVISED - _____
Default	PLOT SCALE = 48.0033 1/ in.	CHECKED - _____	REVISED - _____
	PLOT DATE = 5/30/2013	DATE - _____	REVISED - _____

**STATE OF ILLINOIS
DEPARTMENT OF TRANSPORTATION**

**EROSION CONTROL PLAN
SN 097-7091**

SCALE: _____ SHEET _____ OF _____ SHEETS STA. _____ TO STA. _____

F.A.P. RTE.	SECTION	COUNTY	TOTAL SHEETS	SHEET NO.
332	28-2	WHITE	23	9
CONTRACT NO. 78312				
ILLINOIS FED. AID PROJECT				