

STATE OF ILLINOIS  
DEPARTMENT OF TRANSPORTATION  
DIVISION OF HIGHWAYS

**PROPOSED  
HIGHWAY PLANS**

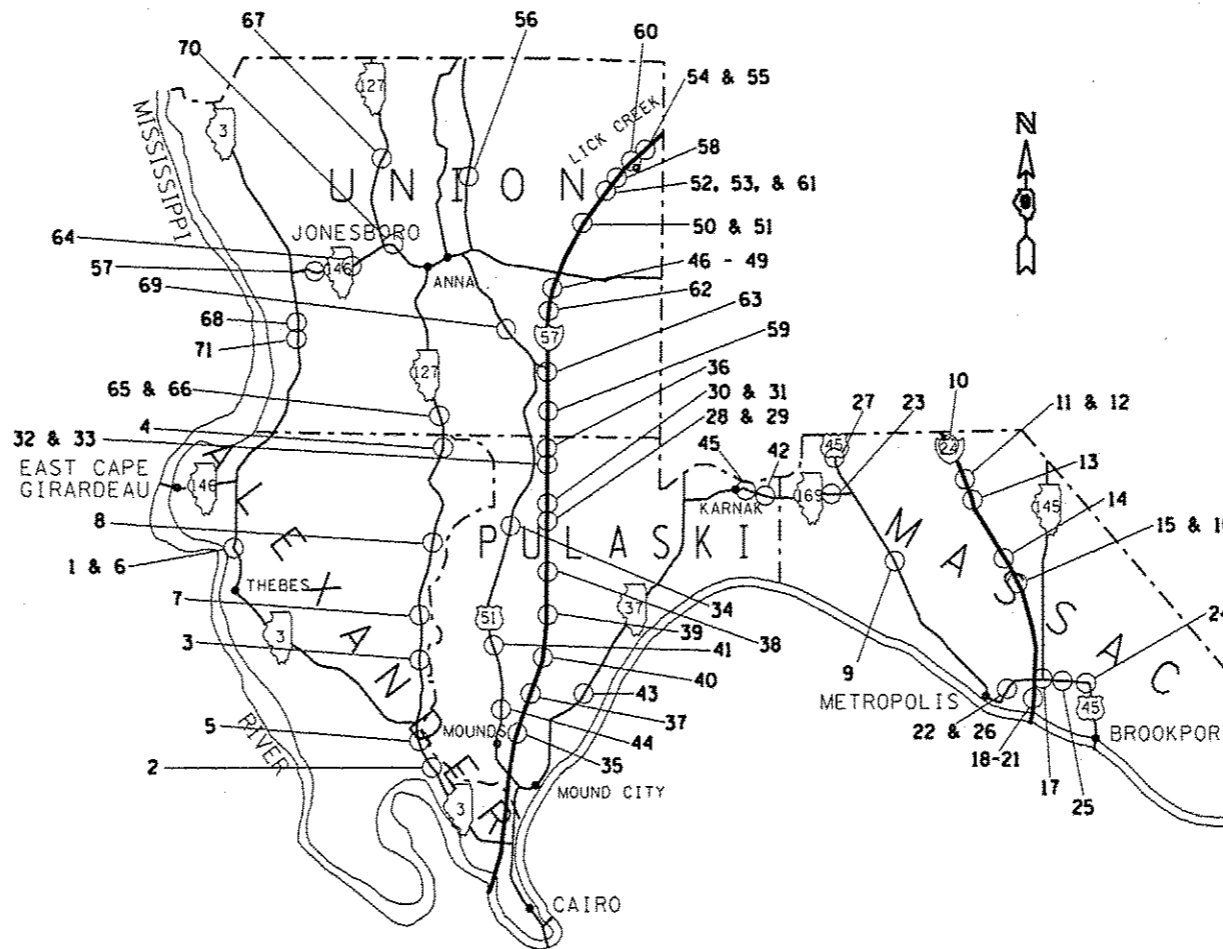
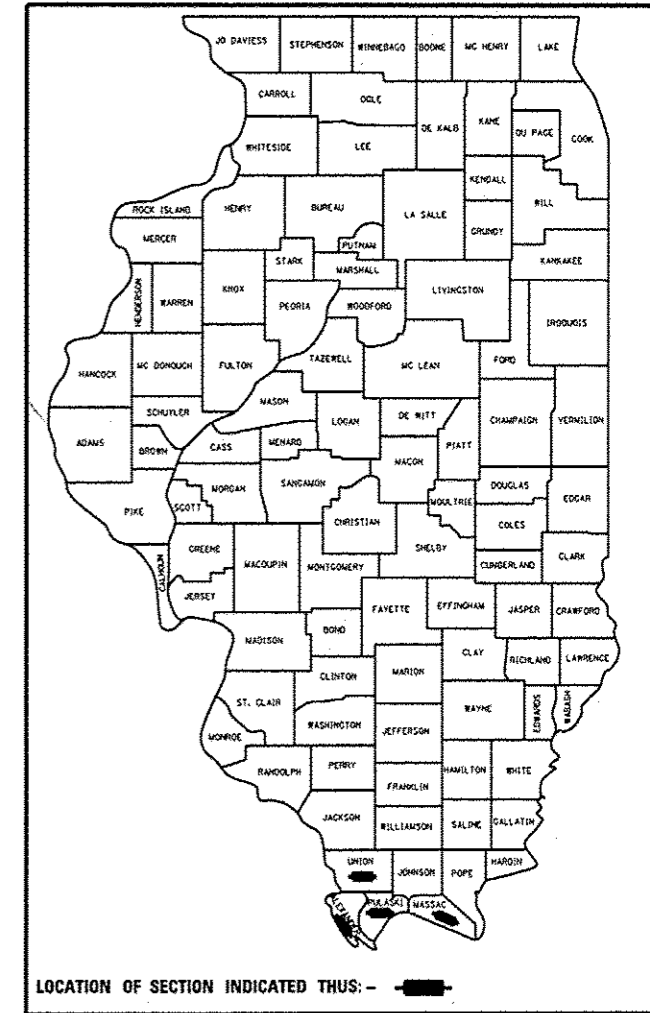
VARIOUS ROUTES  
D9 DECK SEAL 2014-1  
NON-FEDERAL AID PROJECT  
VARIOUS STRUCTURES  
VARIOUS COUNTIES

C-99-049-13

FOR INDEX OF SHEETS, SEE SHEET NO. 2  
FOR SUMMARY OF QUANTITIES, SEE SHEET NO. 2

F.A. RTE.	SECTION	COUNTY	TOTAL SHEETS	SHEET NO.
VAR.	D9 DECK SEAL 2014-1	ILLINOIS	VARIOUS	5
			CONTRACT NO.	78377

D-99-048-13



J.U.L.I.E.  
JOINT UTILITY LOCATION INFORMATION FOR EXCAVATION  
1-800-892-0123  
OR 811

PROJECT MANAGER: DAVID PICHE (618) 351-5227  
DESIGNER: RUSS WALKER

CONTRACT NO. 78377

STATE OF ILLINOIS  
DEPARTMENT OF TRANSPORTATION  
DIVISION OF HIGHWAYS

SUBMITTED June 19 20 13

*Jeffrey J. Kern*  
DEPUTY DIRECTOR OF HIGHWAYS, REGION ENGINEER

*John D. Baranzoli, P.E.*  
ENGINEER OF DESIGN AND ENVIRONMENT

*Osman Osman, P.E.*  
DIRECTOR OF HIGHWAYS, CHIEF ENGINEER

PRINTED BY THE AUTHORITY  
OF THE STATE OF ILLINOIS

**SUMMARY OF QUANTITIES**

CODE NUMBER	PAY ITEM	CONSTRUCTION TYPE CODE 0014	
		UNIT	FUNDING 100% STATE
50300300	PROTECTIVE COAT	SQ YD	56989
67100100	MOBILIZATION	L SUM	1
70100310	TRAFFIC CONTROL AND PROTECTION, STANDARD 701421	L SUM	1
70100450	TRAFFIC CONTROL AND PROTECTION, STANDARD 701201	L SUM	1
70100700	TRAFFIC CONTROL AND PROTECTION, STANDARD 701406	L SUM	1
70100825	TRAFFIC CONTROL AND PROTECTION, STANDARD 701456	L SUM	1

**GENERAL NOTES**

COMMITMENTS: NONE AS OF JUNE 28, 2013 PS&E

**INDEX OF SHEETS**

1. COVER SHEET
2. SIGNATURES, SUMMARY OF QUANTITIES, STANDARDS, GENERAL NOTES
3. SCHEDULE OF QUANTITIES

**STANDARDS**

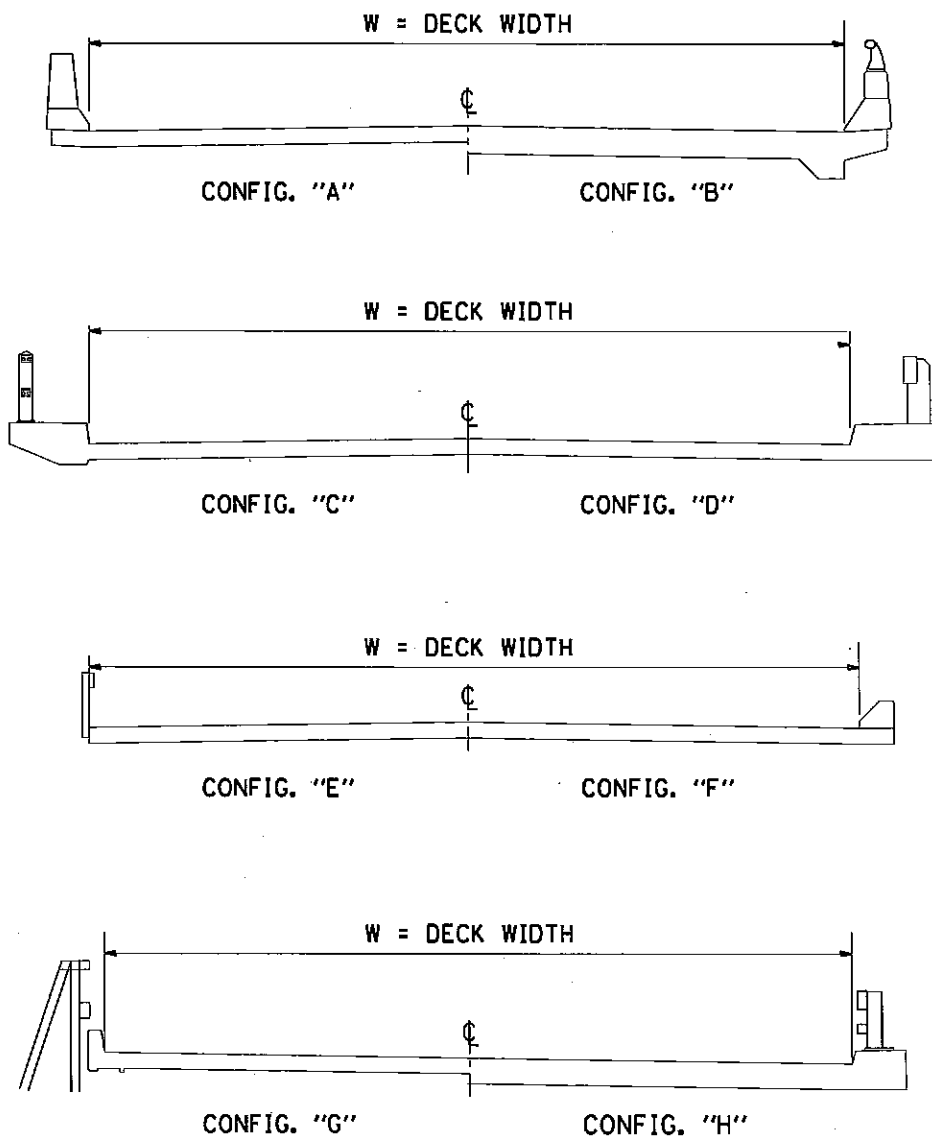
- 000001-06 STANDARD SYMBOLS, ABBREVIATIONS AND PATTERNS
- 701001-02 OFF-ROAD OPERATIONS, 2L, 2W, MORE THAN 15' AWAY
- 701006-04 OFF-ROAD OPERATIONS, 2L, 2W, 15' TO 24" FROM PAVEMENT EDGE
- 701011-03 OFF-ROAD MOVING OPERATIONS, 2L, 2W, DAY ONLY
- 701101-03 OFF-ROAD OPERATIONS, MULTILANE, 15' TO 24" FROM PAVEMENT EDGE
- 701106-02 OFF-ROAD OPERATIONS, MULTILANE, MORE THAN 15' AWAY
- 701201-04 LANE CLOSURE, 2L, 2W, DAY ONLY, FOR SPEEDS > 45 MPH
- 701400-06 APPROACH TO LANE CLOSURE, FREEWAY/EXPRESSWAY
- 701406-06 LANE CLOSURE, FREEWAY/EXPRESSWAY, DAY OPERATIONS ONLY
- 701421-05 LANE CLOSURE, MULTILANE, DAY OPERATIONS ONLY, FOR SPEEDS > 45 MPH TO 55 MPH
- 701456-02 PARTIAL EXIT RAMP CLOSURE, FREEWAY/EXPRESSWAY
- 701901-02 TRAFFIC CONTROL DEVICES

Prepared By:	<i>One Blawie</i> DISTRICT STUDIES & PLANS ENGINEER
Examined By:	<i>[Signature]</i> DISTRICT LAND ACQUISITION ENGINEER
Examined By:	<i>Conie Nelson</i> DISTRICT PROGRAM DEVELOPMENT ENGINEER
Examined By:	<i>Karl [Signature]</i> DISTRICT OPERATIONS ENGINEER
Examined By:	<i>[Signature]</i> DISTRICT PROJECT IMPLEMENTATION ENGINEER
Examined By:	<i>Dan [Signature]</i> DISTRICT CONSTRUCTION ENGINEER
Examined By:	<i>[Signature]</i> DISTRICT MATERIALS ENGINEER

FILE NAME *	USER NAME * wolkerna	DESIGNED -	REVISED -	<b>STATE OF ILLINOIS DEPARTMENT OF TRANSPORTATION</b>	<b>SIGNATURES, GENERAL NOTES, INDEX OF SHEETS, STANDARDS &amp; SUMMARY OF QUANTITIES</b>	F.A. RTE.	SECTION	COUNTY	TOTAL SHEETS	SHEET NO.	
of\pw\work\p\idat\wolkerna\d8349892\dec	aeal-shr-pln.dgn	DRAWN -	REVISED -			VAR.	D9 DECK SEAL 2014-1	VARIOUS	5	2	
#MODELNAME*	PLOT DATE = 6/14/2013	CHECKED -	REVISED -			SCALE:	SHEET	OF	SHEETS	STA.	TO STA.
		DATE -	REVISED -								
					[ILLINOIS] FED. AID PROJECT						

# PARAPET/SAFTEY WALK CONFIGURATIONS

(NOT TO SCALE)



Existing pavement markings shall be temporarily covered prior to application of the deck surface treatment, to prevent the material from being applied to the markings. The temporary covering shall be removed after application of the deck surface treatment and prior to opening to traffic. Cost is included with the deck surface treatment specified.

ALEXANDER			DECK DIMINSIONS		DECK AREA	PARAPET/SAFTEY WALK		PROTECTIVE COAT	
SN	ROUTE	FEATURE CROSSED	WIDTH (FT)	LENGTH (FT)	SQ YD	CONFIG	SQ YD	SQ YD	
1	0020009	ILL 3	SEXTON CREEK	22.7	338.0	853	G	101	954
2	0020014	ILL 3	CACHE RIVER	35.2	280.8	1098	A	177	1,275
3	0020028	ILL 127	HOGSKIN CREEK	32.0	115.0	409	E	0	409
4	0020029	ILL 127	COOPER CREEK	29.9	91.7	305	A	71	376
5	0020030	ILL 3 - FAP 14	LAKE CR	32.0	218.7	778	A	170	948
6	0020032	FAP 14-ILL 3	SEXTON CREEK	40.0	400.1	1778	A	311	2,089
7	0020033	ILL 127	SANDY CREEK	30.0	181.5	605	A	141	746
8	0020035	ILL 127	JACKSON CREEK	30.0	67.3	224	A	52	276
MASSAC			DECK DIMINSIONS		DECK AREA	PARAPET/SAFTEY WALK		PROTECTIVE COAT	
SN	ROUTE	FEATURE CROSSED	WIDTH (FT)	LENGTH (FT)	SQ YD	CONFIG	SQ YD	SQ YD	
9	0640003	US 45	O DITCH	28.1	119.5	373	D	170	543
10	0640013	TR 9 RICE HILL	INTERSTATE 24	26.2	265.1	772	B	165	937
11	0640017	I 24 WB	BEAR CREEK	38.2	150.8	640	B	94	734
12	0640018	I 24 EB	BEAR CREEK	38.2	150.8	640	B	94	734
13	0640019	TR 45 BENTON	INTERSTATE 24	26.3	263.3	769	B	164	933
14	0640022	FAS 959	INTERSTATE 24	28.1	277.8	867	B	173	1,040
15	0640025	I 24 WB	TR 86 MASSAC CR RD	40.2	118.5	529	B	74	603
16	0640026	I 24 EB	TR 86 MASSAC CR RD	40.2	118.5	529	B	74	603
17	0640029	US 45-FAP 889	INTERSTATE 24	85.4	265.4	2518	B	165	2,683
18	0640030	I 24 EB	FUTURE PARK ROAD	40.2	111.8	499	B	70	569
19	0640031	I 24 WB	FUTURE PARK ROAD	40.2	111.8	499	B	70	569
20	0640032	I 24 EB	ABANDON RR BED	38.8	140.7	607	B	88	695
21	0640033	I 24 WB	ABANDON RR BED	38.8	140.7	607	B	88	695
22	0640036	US 45	MASSAC CREEK	40.8	290.0	1315	A	226	1,541
23	0640039	FAS 2937-ILL	PATTERSON BRANCH	32.2	77.0	275	A	60	335
24	0640041	US 45	SEVEN MILE CREEK	36.0	94.0	376	A	73	449
25	0640042	US 45	FOUR MILE CREEK	36.0	123.0	492	A	96	588
26	0640043	US 45-FAP 889	MASSAC CREEK	39.5	290.0	1273	A	226	1,499
27	0640044	US 45-FAS 960	MAIN DITCH	32.1	152.6	544	A	119	663

FILE NAME =	USER NAME = walke	DESIGNED -	REVISED -
c:\pwork\pwork\walke\06349892\dec	seal-sh1-pln.dgn	DRAWN -	REVISED -
	PLOT SCALE = 100.0000' / 1"	CHECKED -	REVISED -
	PLOT DATE = 6/17/2013	DATE -	REVISED -

**STATE OF ILLINOIS  
DEPARTMENT OF TRANSPORTATION**

**SCHEDULE OF QUANTITIES**

SCALE: SHEET OF SHEETS STA. TO STA.

F.A. RTE.	SECTION	COUNTY	TOTAL SHEETS	SHEET NO.
VAR.	09 DECK SEAL 2014-1	VARIOUS	5	3
CONTRACT NO. 78377				
ILLINOIS FED. AID PROJECT				



	UNION			DECK DIMINSIONS		DECK AREA	PARAPET/SAFTEY WALK		PROTECTIVE COAT
	SN	ROUTE	FEATURE CROSSED	WIDTH (FT)	LENGTH (FT)	SQ YD	CONFIG	SQ YD	SQ YD
55	0910018	I 57 SB	TR 276 N LICK CR RD	32.9	240.3	878	A	187	1,065
56	0910022	US 51	CACHE CREEK	39.9	40.7	180	A	32	212
57	0910026	ILL 146	DRAINAGE DITCH	37.2	54.0	223	H	26	249
58	0910042	CH 20 NEW HOPE	INTERSTATE 57	24.3	230.6	623	C	192	815
59	0910046	TR 287 SWAN	FAI 57 & US 51	24.1	255.0	683	C	213	896
60	0910048	FAS 924-CH 4	INTERSTATE 57	32.0	214.3	762	A	167	929
61	0910049	TR 141 CRAFT	INTERSTATE 57	24.4	237.0	643	C	198	841
62	0910050	TR 193	INTERSTATE 57	24.4	258.0	699	C	215	914
63	0910051	US 51 NB	FAI 57 SB	22.7	164.4	415	A	128	543
64	0910059	ILL 146	DUTCH CREEK	45.4	139.0	701	E	0	701
65	0910064	ILL 127	LINGLE CREEK	30.3	127.0	428	F	42	470
66	0910067	ILL RTE 127	MILL CREEK	30.0	74.5	248	A	58	306
67	0910068	ILL 127	CLEAR CREEK	30.0	94.7	316	A	74	390
68	0910069	ILL 3 & ILL	RUNNING LAKE DITCH	36.0	159.0	636	A	124	760
69	0910071	NEW US 51	LITTLE CREEK	35.9	164.6	657	A	128	785
70	0910072	FAP 885-IL	GREEN CREEK	40.1	118.6	528	A	92	620
71	0910074	ILL 3 & ILL	DRAINAGE DITCH	40.2	75.0	335	A	58	393

FILE NAME =	USER NAME = walkerra	DESIGNED -	REVISED -	<b>STATE OF ILLINOIS DEPARTMENT OF TRANSPORTATION</b>	<b>SCHEDULE OF QUANTITIES</b>				F.A. RTE.	SECTION	COUNTY	TOTAL SHEETS	SHEET NO.
c:\p\work\p\dot\walkerra\d0349892\doc	kseal-sht-plr\dgn	DRAWN -	REVISED -						VAR.	D9 DECK SEAL 2014-1	VARIOUS	5	5
#MODELNAME#	PLOT SCALE = 100.0000' / in.	CHECKED -	REVISED -		SCALE:	SHEET	OF	SHEETS	STA.	TO STA.	CONTRACT NO. 78377		
	PLOT DATE = 6/14/2013	DATE -	REVISED -								[ILLINOIS] FED. AID PROJECT		