

STATE OF ILLINOIS
DEPARTMENT OF TRANSPORTATION

F.A.I. DIST.	SECTION	COUNTY	TOTAL SHEETS
80A, 280	D2 BC 2020-6	ROCK ISLAND	4
		ILLINOIS	CONTRACT NO. 64N83

INDEX OF SHEETS

1. COVER SHEET, INDEX OF SHEETS, STATE STANDARDS
2. SUMMARY OF QUANTITIES
3. SCHEDULE OF QUANTITIES
4. LOCATION MAP ROCK ISLAND COUNTY


PROPOSED
HIGHWAY PLANS

F.A.I. 80 (I-80) & F.A.I. 280 (I-280)
SECTION D2 BC 2020-6
PROJECT: STP-YYZI(814)
TYPE of IMPROVEMENT: BRIDGE WASHING
ROCK ISLAND COUNTY

C-92-072-19

STATE STANDARDS

- 701101-05 OFF-ROAD OPERATIONS, MULTILANE, 15'(4.5m) TO 24'(600mm) FROM PAVEMENT EDGE
- 701400-09 APPROACH TO LANE CLOSURE, FREEWAY/EXPRESSWAY
- 701406-12 LANE CLOSURE, FREEWAY/EXPRESSWAY, DAY OPERATIONS ONLY
- 701411-09 LANE CLOSURE, MULTILANE, AT ENTRANCE OR EXIT RAMP FOR SPEEDS ≥ 45 MPH
- 701901-08 TRAFFIC CONTROL DEVICES
- 720011-01 METAL POSTS FOR SIGNS, MARKERS AND DELINEATORS
- 728001-01 TELESCOPING STEEL SIGN SUPPORT
- 729001-01 APPLICATIONS OF TYPES A & B METAL POSTS (FOR SIGNS & MARKERS)

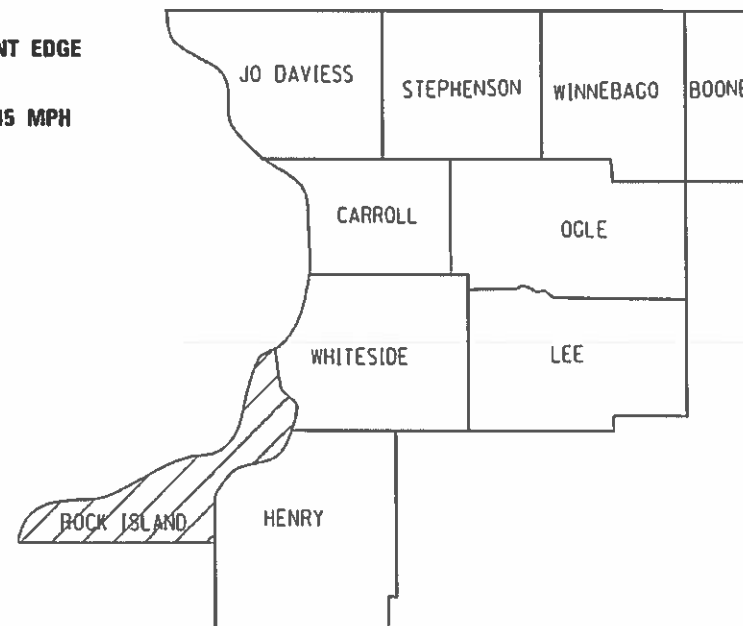


FULL SIZE PLANS HAVE BEEN PREPARED USING STANDARD ENGINEERING SCALES. REDUCED SIZED PLANS WILL NOT CONFORM TO STANDARD SCALES. IN MAKING MEASUREMENTS ON REDUCED PLANS, THE ABOVE SCALES MAY BE USED.

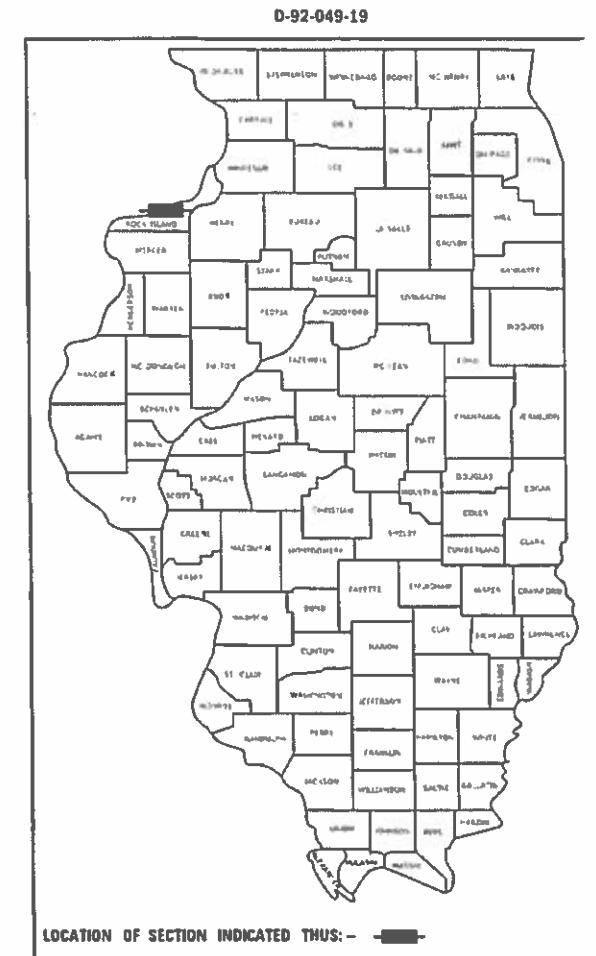
J.U.L.I.E.
JOINT UTILITY LOCATION INFORMATION FOR EXCAVATION
1-800-892-0123
OR 811

PROJECT ENGINEER: DAVID DOSS (815) 284-5416
PROJECT MANAGER: MAHMOUD ETEMADI (815) 284-5393

CONTRACT NO. 64N83



LOCATION OF SECTION INDICATED THUS: - [hatched box symbol]



LOCATION OF SECTION INDICATED THUS: - [black box symbol]

STATE OF ILLINOIS
DEPARTMENT OF TRANSPORTATION

SUBMITTED June 12, 2019

[Signature]
REGIONAL ENGINEER

Aug 16, 2019
as [Signature]
ENGINEER OF DESIGN AND ENVIRONMENT

Aug 16, 2019
[Signature]
DIRECTOR OF HIGHWAYS PROJECT IMPLEMENTATION

PRINTED BY THE AUTHORITY
OF THE STATE OF ILLINOIS

SUMMARY OF QUANTITIES

Paycode	Description	Units	Total	ILLINOIS	IOWA
				URBAN STP-FLEX 90% FEDERAL 10% STATE	URBAN 100% IOWA
				0047	0047
59200101	BRIDGE WASHING NO. 1	EACH	1	0.5	0.5
59200102	BRIDGE WASHING NO. 2	EACH	1	0.5	0.5
59200103	BRIDGE WASHING NO. 3	EACH	1	0.5	0.5
67100100	MOBILIZATION	L SUM	1	0.5	0.5
70100420	TRAFFIC CONTROL AND PROTECTION, STANDARD 701411	EACH	2	1	1
70100700	TRAFFIC CONTROL AND PROTECTION, STANDARD 701406	L SUM	1	0.5	0.5
70200100	NIGHTTIME WORK ZONE LIGHTING	L SUM	1	0.5	0.5

MODEL: Default
FILE: Main1 - P:\uplanroom.dat
PROJECT: P:\IDOT\Documents\IDOT_Offices\District 2\Projects\Operations\Bridges_Section\Bridges_Washing_Contract\2020\64N83_Bridge_Washing_over_the_Mississippi_River_(2)\CAD\64N83-sh-covers.dgn

USER NAME = dossdd	DESIGNED - _____	REVISED - _____
DRAWN - _____	REVISOR - _____	REVISION - _____
PLOT SCALE = 40.0000' / in.	CHECKED - _____	REVISION - _____
PLOT DATE = Jun-19-2019 10:31:59 AM	DATE - _____	REVISION - _____

**STATE OF ILLINOIS
DEPARTMENT OF TRANSPORTATION**

SUMMARY OF QUANTITIES

SCALE: _____ SHEET ____ OF ____ SHEETS STA. _____ TO STA. _____

F.A.I. RTE.	SECTION	COUNTY	TOTAL SHEETS	SHEET NO.
80&280	DZ BC 2020-6	ROCK ISLAND	4	2
CONTRACT NO. 64N83				
ILLINOIS FED. AID PROJECT				

SCHEDULE OF QUANTITIES

Pay Item Spring 2019	SN	Feature Crossed	Facility Carried	Bridge Location	Traffic Control
BRIDGE WASHING NO. 1	081-0011	Mississippi River	FAI 80 (I-80)	Near LeClaire Iowa	701400, 701406, 701411
Pay Item Fall 2019	SN	Feature Crossed	Facility Carried	Bridge Location	
BRIDGE WASHING NO. 2	081-0011	Mississippi River	FAI 80 (I-80)	Near LeClaire Iowa	701400, 701406, 701411
	SN	Feature Crossed	Facility Carried	Bridge Location	
BRIDGE WASHING NO. 3	081-0106	Mississippi River	FAI 280 (I-280)	SW of Rock Island	701400 & 701406

MODEL: Default
 FILE: h:\a\c\p\pub\h\p\room\dat\illinois.gov\PWIDOT\Documents\DOT_Offices\District 2\Projects\Operations\Bridges_Section\Bridges_Washing_Contracts\2020\64N83_Bridges_Washing_over_the_Mississippi_River_(2)\CADD\64N83-shr-cover.dgn

