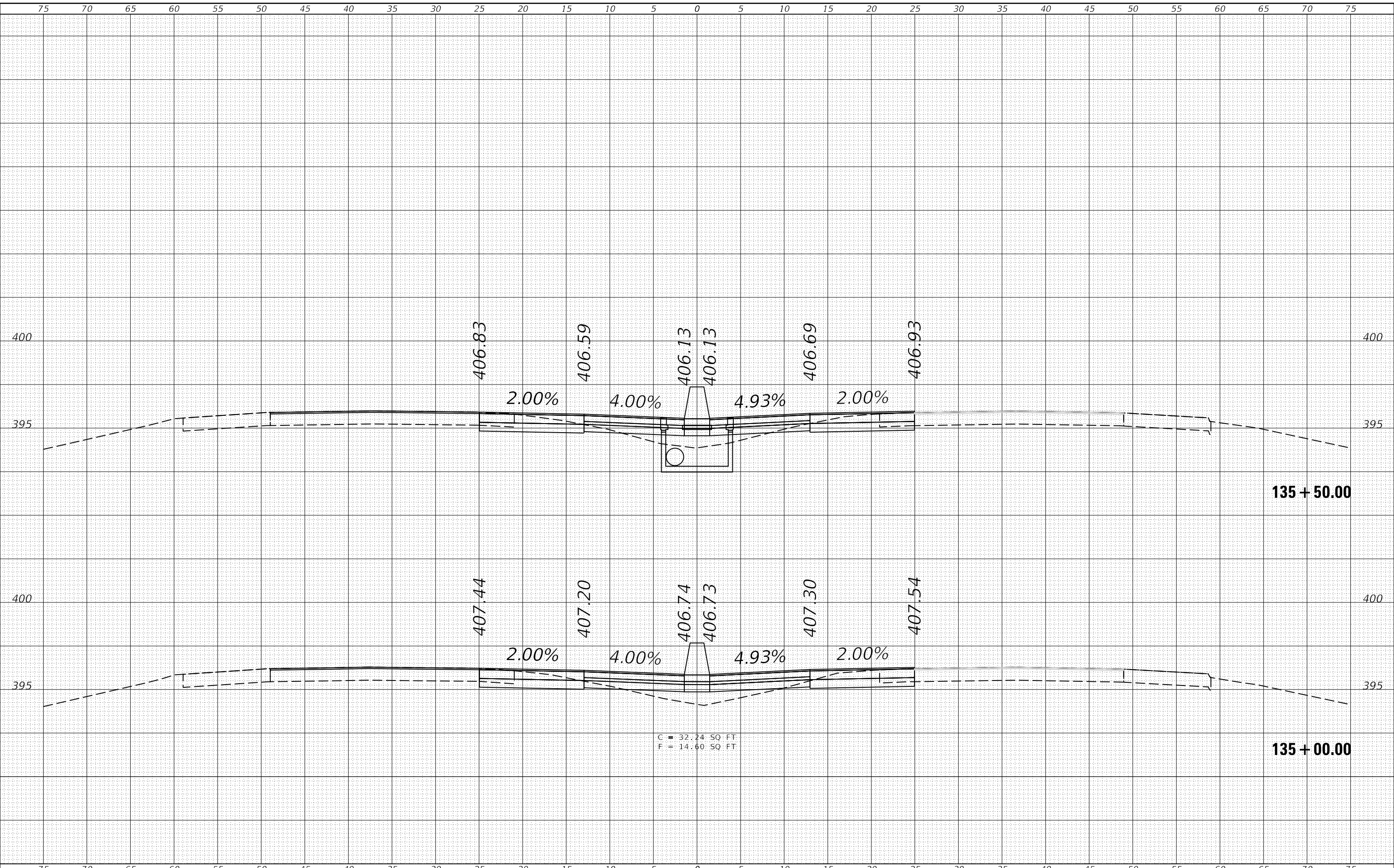


FINAL SURVEY NO.	SURVEYED	DATE
NOTE BOOK	PLOTTED	
	TEMPLATE	
	AREAS CHECKED	

ORIGINAL SURVEY NO.	SURVEYED	DATE
NOTE BOOK	PLOTTED	
	TEMPLATE	
	AREAS CHECKED	

MODEL: Default
 FILE NAME: D:\vbl\m\com\ad\illinois\p\PI\DOT\Documents\DOT_Offices\District_9\Projects\78631\CAD\Drawings\CAD\Drawings\DWG\78631-4-NewV.sgn



C = 32.24 SQ FT
 F = 14.60 SQ FT

USER NAME = pritchettll	DESIGNED -	REVISIED -
	DRAWN -	REVISIED -
PLOT SCALE = 10.0000 ' / in.	CHECKED -	REVISIED -
PLOT DATE = 7/3/2019	DATE -	REVISIED -

**STATE OF ILLINOIS
 DEPARTMENT OF TRANSPORTATION**

**CROSS SECTIONS
 I-57**

SCALE: SHEET OF SHEETS STA. 135+00.00 TO STA. 135+50.00

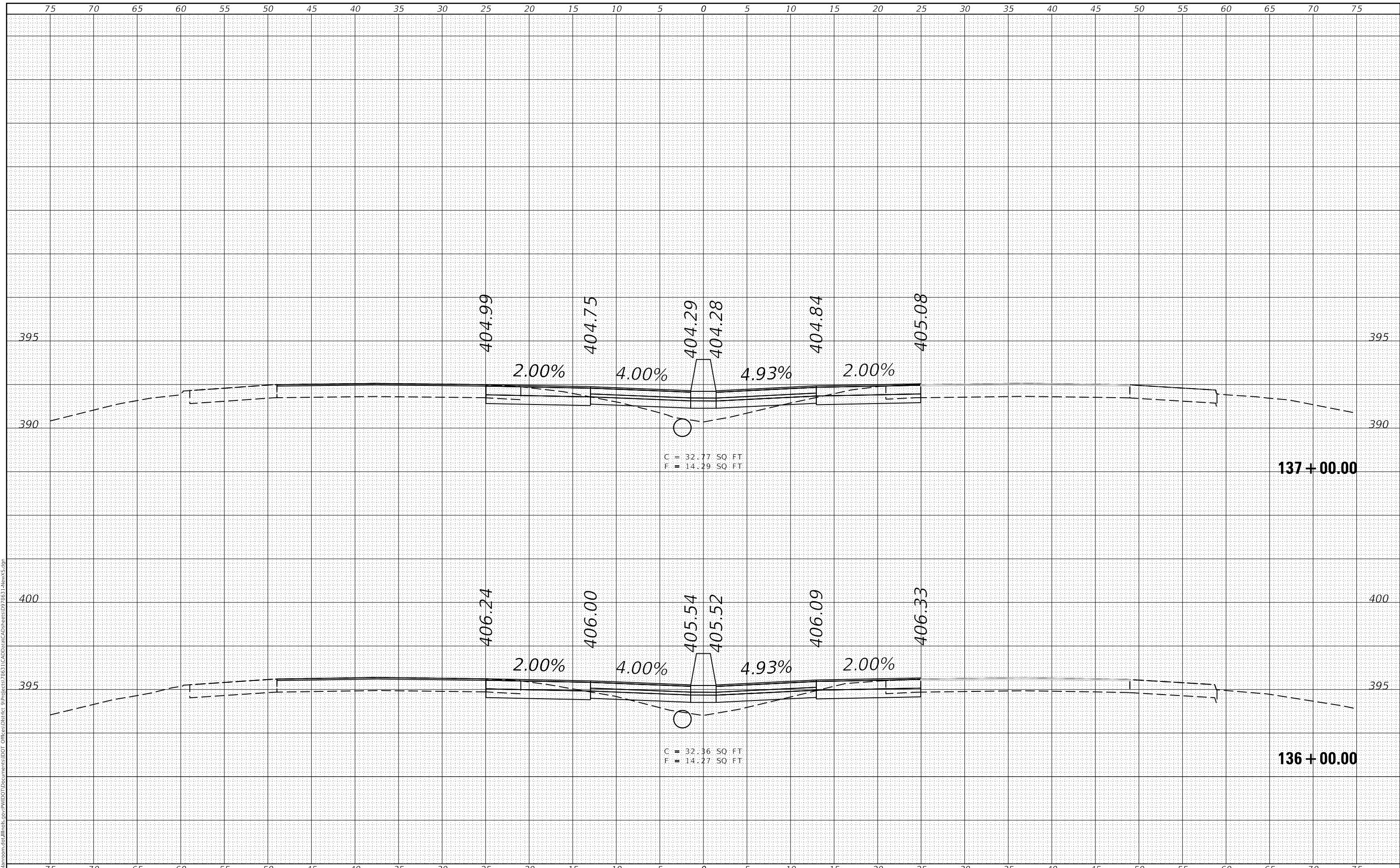
F.A.I. RTE.	SECTION	COUNTY	TOTAL SHEETS	SHEET NO.
57	*	FRANKLIN	254	202
				CONTRACT NO. 78631

*(28-5,-2,-3,-4,-5)R-2;28-5(B-2)

FINAL SURVEY NO.	SURVEYED	BY	DATE
NOTE BOOK	PLOTTED		
AREAS CHECKED	TEMPLATE		
	AREAS CHECKED		

ORIGINAL SURVEY NO.	SURVEYED	BY	DATE
NOTE BOOK	PLOTTED		
AREAS CHECKED	TEMPLATE		
	AREAS CHECKED		

MODEL: Default
 FILE NAME: D:\vbl\m\com\ad\illinois\p\p\1\DOT\Documents\DOT_Offices\District_9\Projects\7863\CAD\Drawings\CAD\Drawings\DWG\7863-1-NewV.sgn



USER NAME = pritchettll	DESIGNED -	REVISIED -
	DRAWN -	REVISIED -
PLOT SCALE = 10.0000 ' / in.	CHECKED -	REVISIED -
PLOT DATE = 7/3/2019	DATE -	REVISIED -

**STATE OF ILLINOIS
DEPARTMENT OF TRANSPORTATION**

**CROSS SECTIONS
I-57**

SCALE: SHEET OF SHEETS STA. 136+00.00 TO STA. 137+00.00


F.A.I. RTE. 57	SECTION *	COUNTY FRANKLIN	TOTAL SHEETS 254	SHEET NO. 203
			CONTRACT NO. 78631	
		ILLINOIS	FED. AID PROJECT	

*(28-5,-2,-3,-4,-5)R-2;28-5(B-2)

FINAL SURVEY NO.	SURVEYED	DATE
NOTE BOOK NO.	PLOTTED	
	TEMPLATE	
	AREAS CHECKED	

ORIGINAL SURVEY NO.	SURVEYED	DATE
	PLOTTED	
	TEMPLATE	
	AREAS CHECKED	

MODEL: Default
 FILE NAME: D:\vbl\m\com\ad\illinois\p\PIV\DOT\Documents\DOT_Offices\District_9\Projects\78631\CAD\Drawings\CAD\Drawings\DW\78631-4-NewV.sgn



USER NAME =	pritchettll
DESIGNED -	REVISIED -
DRAWN -	REVISIED -
CHECKED -	REVISIED -
DATE -	REVISIED -

DESIGNED -	REVISIED -
DRAWN -	REVISIED -
CHECKED -	REVISIED -
DATE -	REVISIED -

**STATE OF ILLINOIS
 DEPARTMENT OF TRANSPORTATION**

SCALE:		SHEET	OF	SHEETS	STA. 138+00.00	TO STA. 139+00.00
--------	--	-------	----	--------	----------------	-------------------

**CROSS SECTIONS
 I-57**

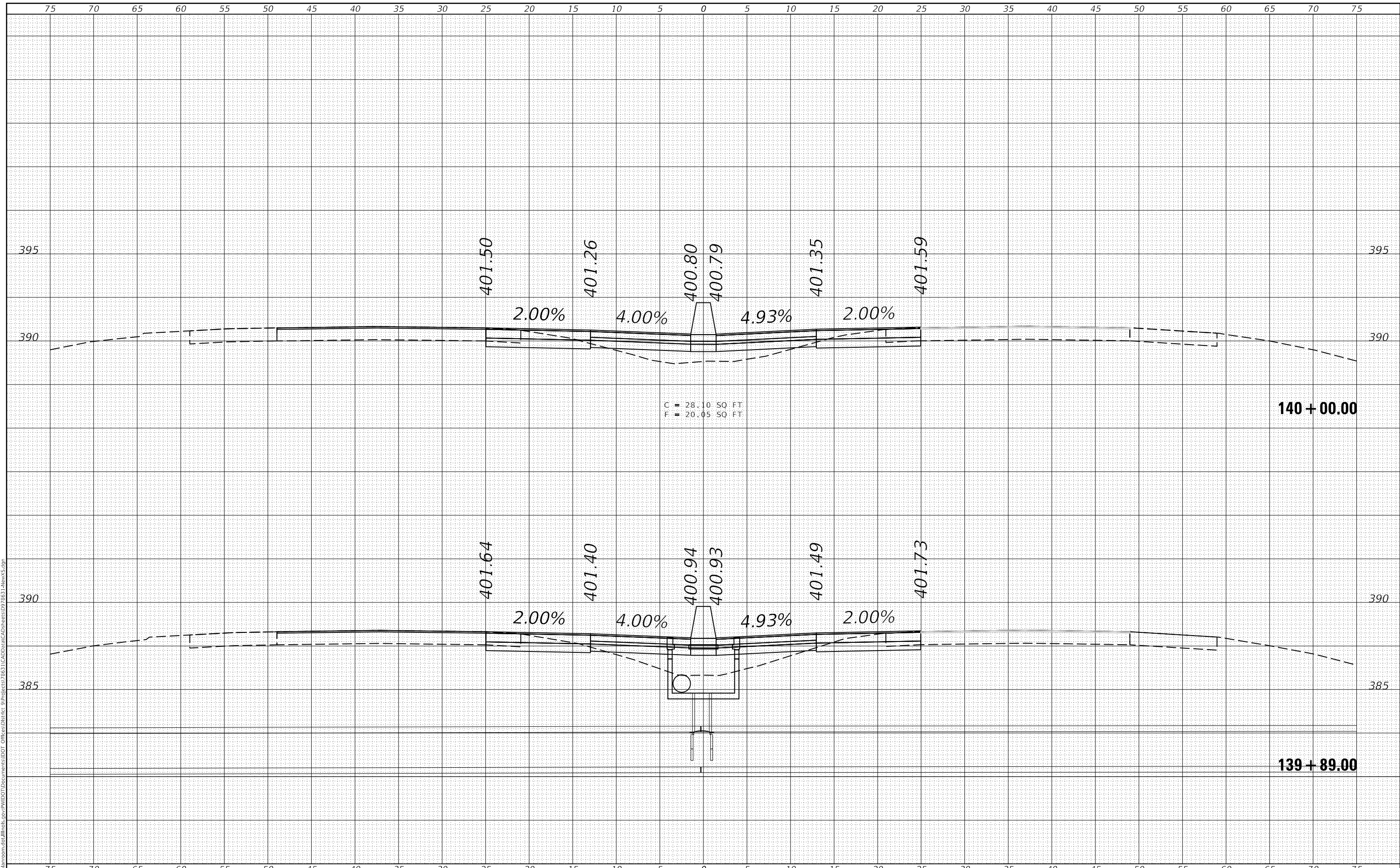
F.A.I. RTE.	SECTION	COUNTY	TOTAL SHEETS	SHEET NO.
57	*	FRANKLIN	254	204
CONTRACT NO. 78631				
ILLINOIS FED. AID PROJECT				

*(28-5,-2,-3,-4,-5)R-2;28-5(B-2)

FINAL SURVEY NO.	SURVEYED	DATE
NOTE BOOK	PLOTTED	BY
AREAS CHECKED	TEMPLATE	
	AREAS CHECKED	

ORIGINAL SURVEY NO.	SURVEYED	DATE
NOTE BOOK	PLOTTED	BY
AREAS CHECKED	TEMPLATE	
	AREAS CHECKED	

MODEL: Default
 FILE NAME: D:\v\blm\com\ad\illinois\p\p\1\DOT\Documents\DOT - Office\District 9\Projects\7863\CAD\Drawings\CAD\Drawings\DWG\7863-1-NewV.sgn



USER NAME = pritchettll	DESIGNED -	REVISD -
	DRAWN -	REVISD -
PLOT SCALE = 10.0000 ' / in.	CHECKED -	REVISD -
PLOT DATE = 7/3/2019	DATE -	REVISD -

**STATE OF ILLINOIS
 DEPARTMENT OF TRANSPORTATION**

CROSS SECTIONS	
I-57	
SCALE:	SHEET OF SHEETS
STA. 139+89.00 TO STA. 140+00.00	

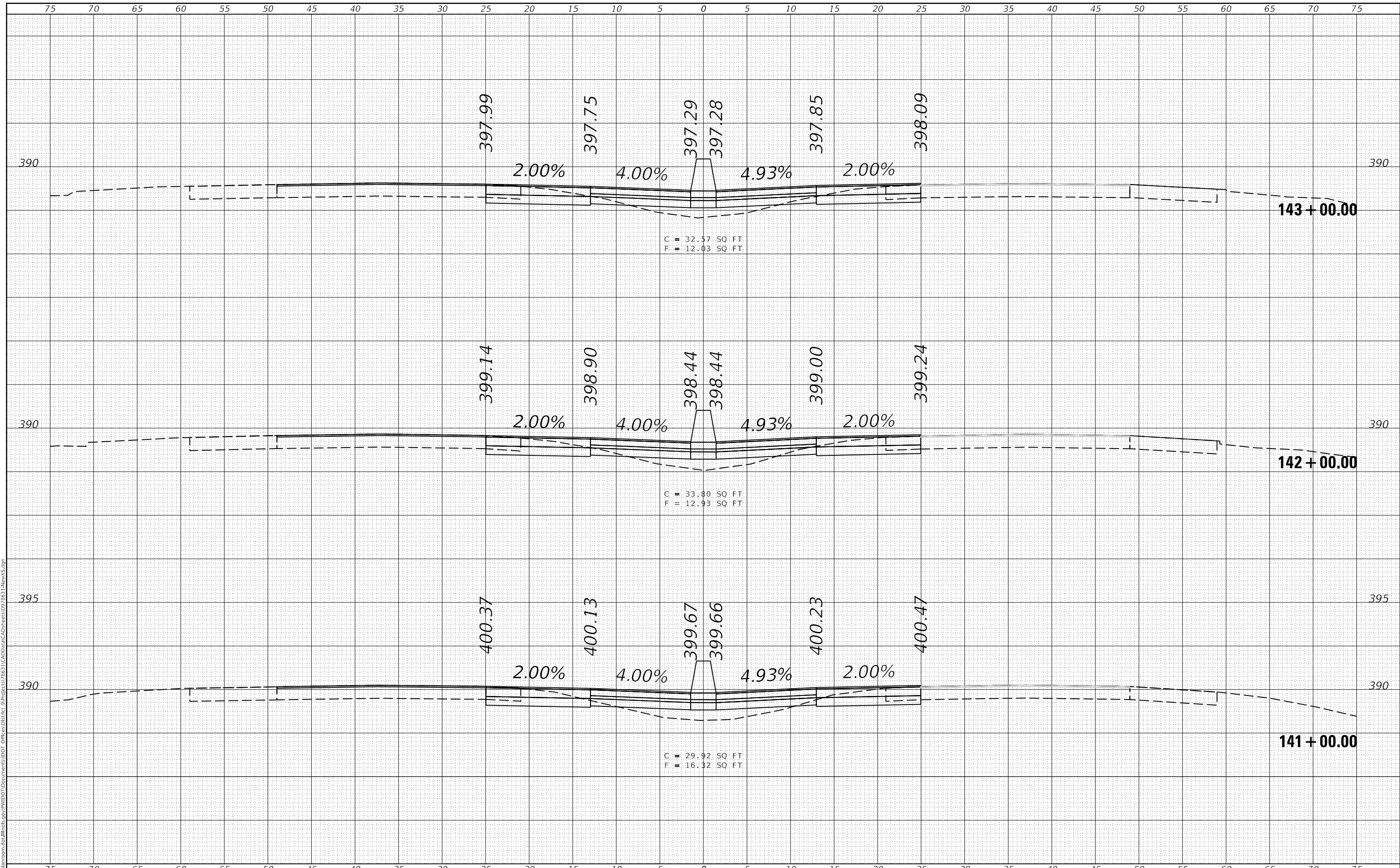
F.A.I. RTE. 57	SECTION *	COUNTY FRANKLIN	TOTAL SHEETS 254	SHEET NO. 205
CONTRACT NO. 78631				
ILLINOIS FED. AID PROJECT				

*(28-5,-2,-3,-4,-5)R-2;28-5(B-2)

DATE	
BY	
SURVEYED	
PLOTTED	
TEMPLATE	
AREAS CHECKED	
FINAL SURVEY	
NOTE BOOK	
NO.	

DATE	
BY	
SURVEYED	
PLOTTED	
TEMPLATE	
AREAS CHECKED	
ORIGINAL SURVEY	
NOTE BOOK	
NO.	

MODEL: Default
 FILE NAME: D:\vbl\m\com\ad\illinois\p\PI\DOT\Documents\DOT_Offices\District_9\Projects\7863\CAD\Drawings\DWG\7863-1-NewV.sgn



USER NAME = pritchettll	DESIGNED -	REVISD -
	DRAWN -	REVISD -
PLOT SCALE = 10.0000 ' / in.	CHECKED -	REVISD -
PLOT DATE = 7/3/2019	DATE -	REVISD -

**STATE OF ILLINOIS
 DEPARTMENT OF TRANSPORTATION**

**CROSS SECTIONS
 I-57**

SCALE: SHEET OF SHEETS STA. 141+00.00 TO STA. 143+00.00


F.A.I. RTE.	SECTION	COUNTY	TOTAL SHEETS	SHEET NO.
57	*	FRANKLIN	254	206
			CONTRACT NO. 78631	
		ILLINOIS	FED. AID PROJECT	

*(28-5,-2,-3,-4,-5)R-2;28-5(B-2)

FINAL SURVEY	SURVEYED	BY	DATE
NOTE BOOK	PLOTTED		
NO.	TEMPLATE		
	AREAS CHECKED		
	AREAS CHECKED		

ORIGINAL SURVEY	SURVEYED	BY	DATE
NOTE BOOK	PLOTTED		
NO.	TEMPLATE		
	AREAS CHECKED		
	AREAS CHECKED		

MODEL: Default
 FILE NAME: D:\a\l\m\com\ad\illinois\p\p\1\DOT\Documents\DOT - Office\District 9\Projects\7863\CAD\Drawings\DWG\863-1-NewV.sgn



USER NAME =	pritchettll
DESIGNED -	REVISIED -
DRAWN -	REVISIED -
PLOT SCALE =	10.0000 ' / in.
CHECKED -	REVISIED -
DATE -	REVISIED -
PLOT DATE =	7/3/2019

**STATE OF ILLINOIS
 DEPARTMENT OF TRANSPORTATION**

**CROSS SECTIONS
 I-57**

SCALE: SHEET OF SHEETS STA. 144+00.00 TO STA. 145+00.00


F.A.I. RTE.	SECTION	COUNTY	TOTAL SHEETS	SHEET NO.
57	*	FRANKLIN	254	207
				CONTRACT NO. 78631
		ILLINOIS	FED. AID PROJECT	

*(28-5,-2,-3,-4,-5)R-2;28-5(B-2)

FINAL SURVEY NO.	SURVEYED PLOTTED AREAS CHECKED	BY	DATE

ORIGINAL SURVEY NO.	SURVEYED PLOTTED AREAS CHECKED	BY	DATE

MODEL: Default
 FILE NAME: D:\work\mtd\mtd\illinois\p\p\11010\Documents\DOT_Offices\District_9\Projects\7863\CADData\CADsheets\07_7863-1-NewV.sgn



USER NAME = pritchettll	DESIGNED -	REVISIED -
	DRAWN -	REVISIED -
	CHECKED -	REVISIED -
	DATE -	REVISIED -

**STATE OF ILLINOIS
 DEPARTMENT OF TRANSPORTATION**

SCALE:		SHEET	OF	SHEETS	STA. 146+00.00	TO STA. 148+00.00
--------	--	-------	----	--------	----------------	-------------------

**CROSS SECTIONS
 I-57**

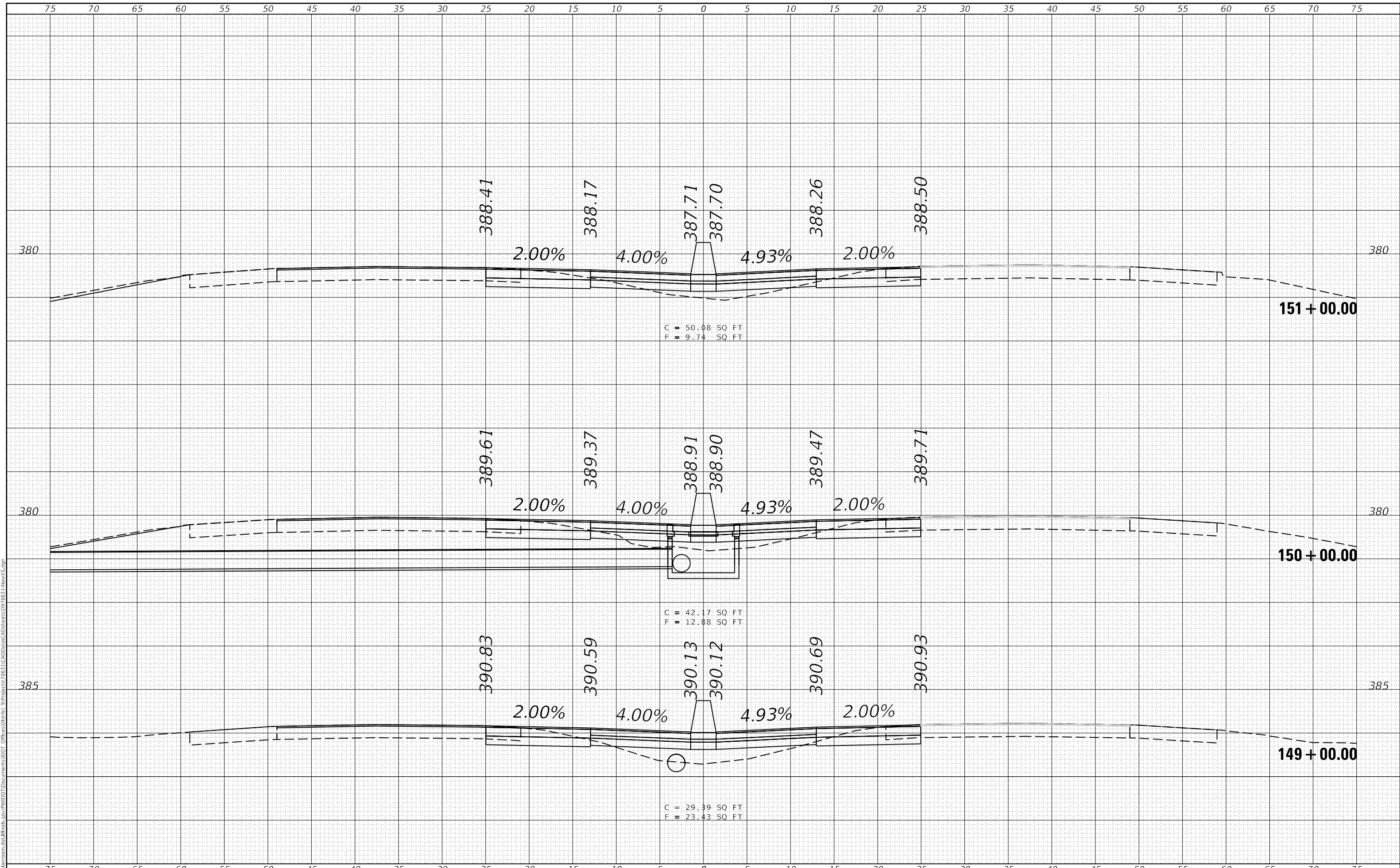
F.A.I. RTE. 57	SECTION *	COUNTY FRANKLIN	TOTAL SHEETS 254	SHEET NO. 208
			CONTRACT NO. 78631	
		ILLINOIS	FED. AID PROJECT	

*(28-5,-2,-3,-4,-5)R-2;28-5(B-2)

FINAL SURVEY	SURVEYED	DATE
NOTE BOOK	PLOTTED	BY
NO.	TEMPLATE	
	AREAS CHECKED	
	AREAS CHECKED	

ORIGINAL SURVEY	SURVEYED	DATE
NOTE BOOK	PLOTTED	BY
NO.	TEMPLATE	
	AREAS CHECKED	
	AREAS CHECKED	

MODEL: Default
 FILE NAME: D:\a\l\m\com\ad\illinois\p\p\11\DOT\Documents\DOT - Office\District 9\Projects\7863\CAD\Drawings\CAD\Drawings\DWG\7863-1-NewV.sgn



USER NAME =	pritchettll
DESIGNED -	REVISIED -
DRAWN -	REVISIED -
CHECKED -	REVISIED -
DATE -	REVISIED -

**STATE OF ILLINOIS
DEPARTMENT OF TRANSPORTATION**

CROSS SECTIONS	
I-57	
SCALE:	SHEET OF SHEETS STA. 149+00.00 TO STA. 151+00.00

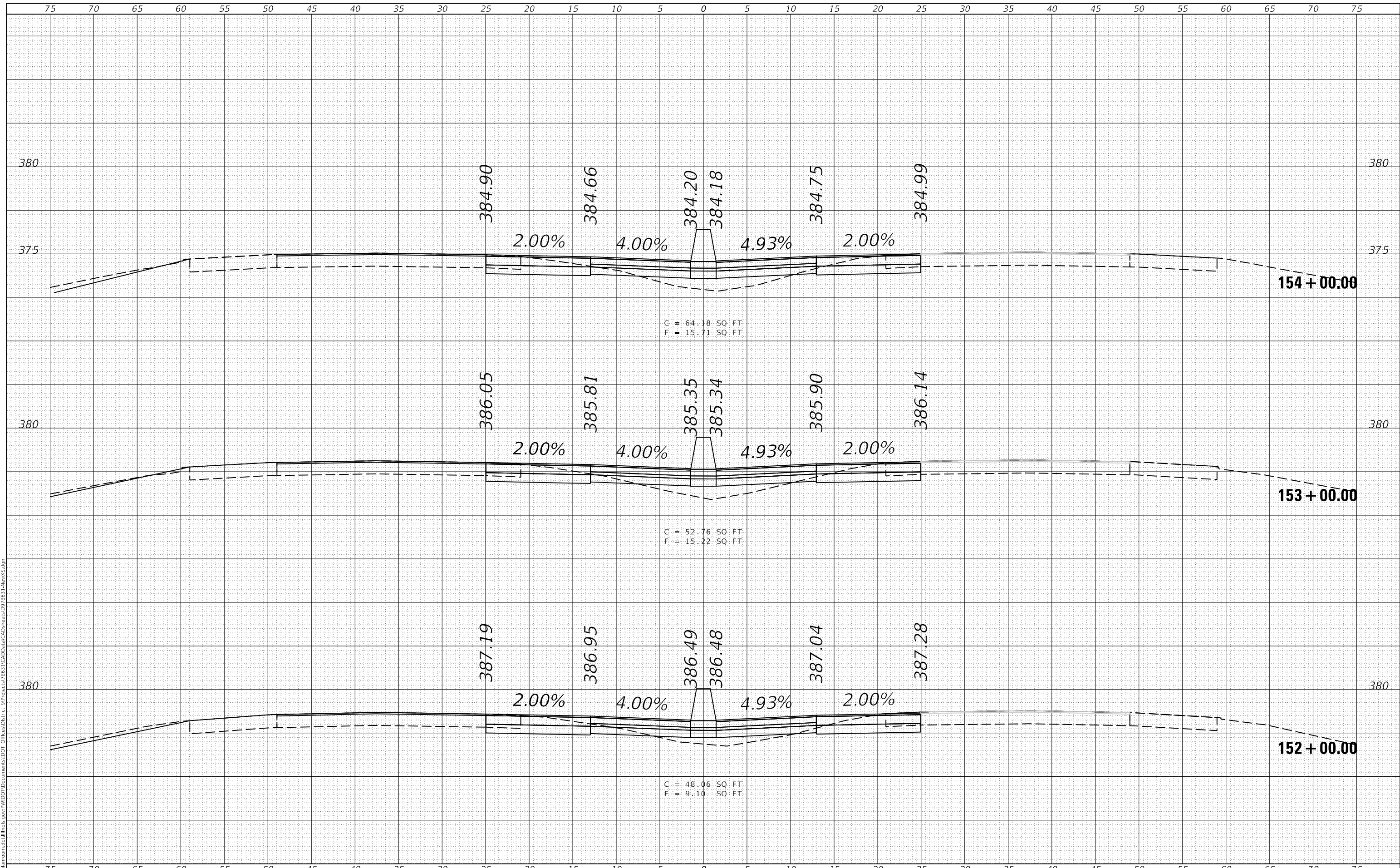
F.A.I. RTE.	SECTION	COUNTY	TOTAL SHEETS	SHEET NO.
57	*	FRANKLIN	254	
CONTRACT NO. 78631				
ILLINOIS FED. AID PROJECT				

*(28-5,-2,-3,-4,-5)R-2;28-5(B-2)

FINAL SURVEY NO.	SURVEYED	DATE
NOTE BOOK	PLOTTED	BY
AREAS CHECKED	TEMPLATE	
	AREAS CHECKED	

ORIGINAL SURVEY NO.	SURVEYED	DATE
NOTE BOOK	PLOTTED	BY
AREAS CHECKED	TEMPLATE	
	AREAS CHECKED	

MODEL: Defaul
 FILE NAME: D:\a\l\m\com\ad\illinois\p\p\w\DOT\Documents\DOT Office\District 9\Projects\7863\CAD\Drawings\Drawings\7863-1-NewV.sgn



USER NAME = pritchettll	DESIGNED -	REVISD -
	DRAWN -	REVISD -
PLOT SCALE = 10.0000 ' / in.	CHECKED -	REVISD -
PLOT DATE = 7/3/2019	DATE -	REVISD -

**STATE OF ILLINOIS
DEPARTMENT OF TRANSPORTATION**

SCALE:		SHEET	OF	SHEETS	STA. 152+00.00	TO STA. 154+00.00
--------	--	-------	----	--------	----------------	-------------------

**CROSS SECTIONS
I-57**


F.A.I. RTE.	SECTION	COUNTY	TOTAL SHEETS	SHEET NO.
57	*	FRANKLIN	254	210
CONTRACT NO. 78631				
ILLINOIS FED. AID PROJECT				

*(28-5,-2,-3,-4,-5)R-2;28-5(B-2)

FINAL SURVEY	SURVEYED	DATE
NOTE BOOK	PLOTTED	BY
NO.	TEMPLATE	
	AREAS CHECKED	
	AREAS CHECKED	

ORIGINAL SURVEY	SURVEYED	DATE
NOTE BOOK	PLOTTED	BY
NO.	TEMPLATE	
	AREAS CHECKED	
	AREAS CHECKED	

MODEL: Default
 FILE NAME: D:\vbl\m\com\ad\illinois\p\p\11010\Documents\DOT_Offices\District_9\Projects\7863\CAD\Drawings\CAD\Drawings\DW\7863-1-NewV.sgn



C = 170.00 SQ FT
 F = 10.80 SQ FT

C = 158.00 SQ FT
 F = 15.13 SQ FT

**STATE OF ILLINOIS
 DEPARTMENT OF TRANSPORTATION**

**CROSS SECTIONS
 I-57**

USER NAME =	pritchettll
DESIGNED -	REVISIED -
DRAWN -	REVISIED -
CHECKED -	REVISIED -
DATE -	REVISIED -

SCALE:	SHEET	OF	SHEETS	STA. 154+50.00	TO STA. 156+00.00
--------	-------	----	--------	----------------	-------------------

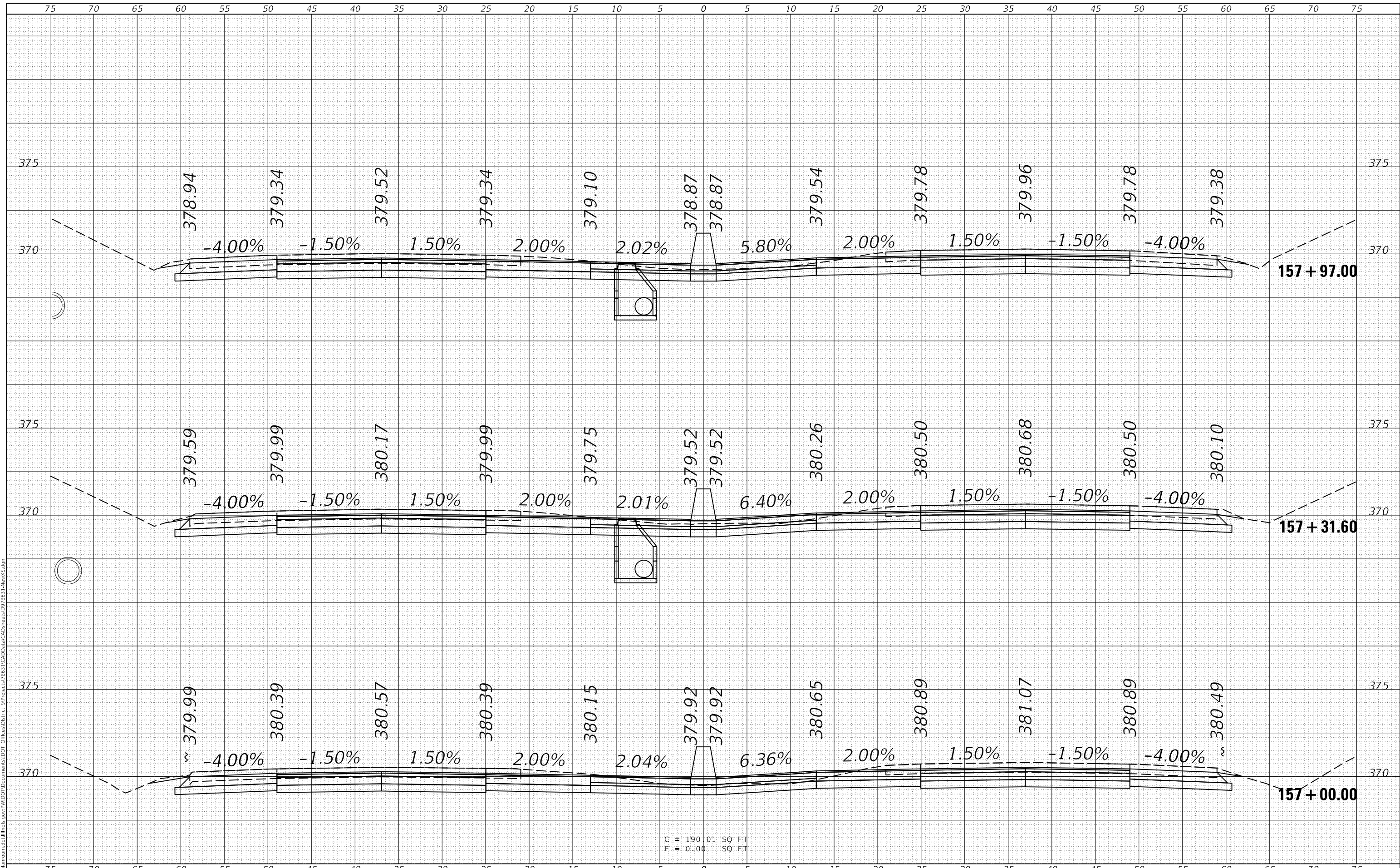
F.A.I. RTE.	SECTION	COUNTY	TOTAL SHEETS	SHEET NO.
57	*	FRANKLIN	254	211
CONTRACT NO. 78631				
ILLINOIS FED. AID PROJECT				

*(28-5,-2,-3,-4,-5)R-2;28-5(B-2)

DATE	
BY	
FINAL SURVEY	SURVEYED
NOTE BOOK	PLOTTED
NO.	TEMPLATE
	AREAS CHECKED
	AREAS CHECKED

DATE	
BY	
ORIGINAL SURVEY	SURVEYED
NOTE BOOK	PLOTTED
NO.	TEMPLATE
	AREAS CHECKED
	AREAS CHECKED

MODEL: Default
 FILE NAME: D:\vbl\m\com\ad\illinois\p\p\110101\Documents\DOT - Office\District 9\Projects\7863\CAD\Drawings\DWG\863-1-NewV.sgn



C = 190.01 SQ. FT.
 F = 0.00 SQ. FT.

USER NAME = pritchettll	DESIGNED -	REVISED -
	DRAWN -	REVISED -
PLOT SCALE = 10.0000' / in.	CHECKED -	REVISED -
PLOT DATE = 7/3/2019	DATE -	REVISED -

**STATE OF ILLINOIS
 DEPARTMENT OF TRANSPORTATION**

CROSS SECTIONS	
I-57	
SCALE:	SHEET OF SHEETS
STA. 157+00.00 TO STA. 157+97.00	

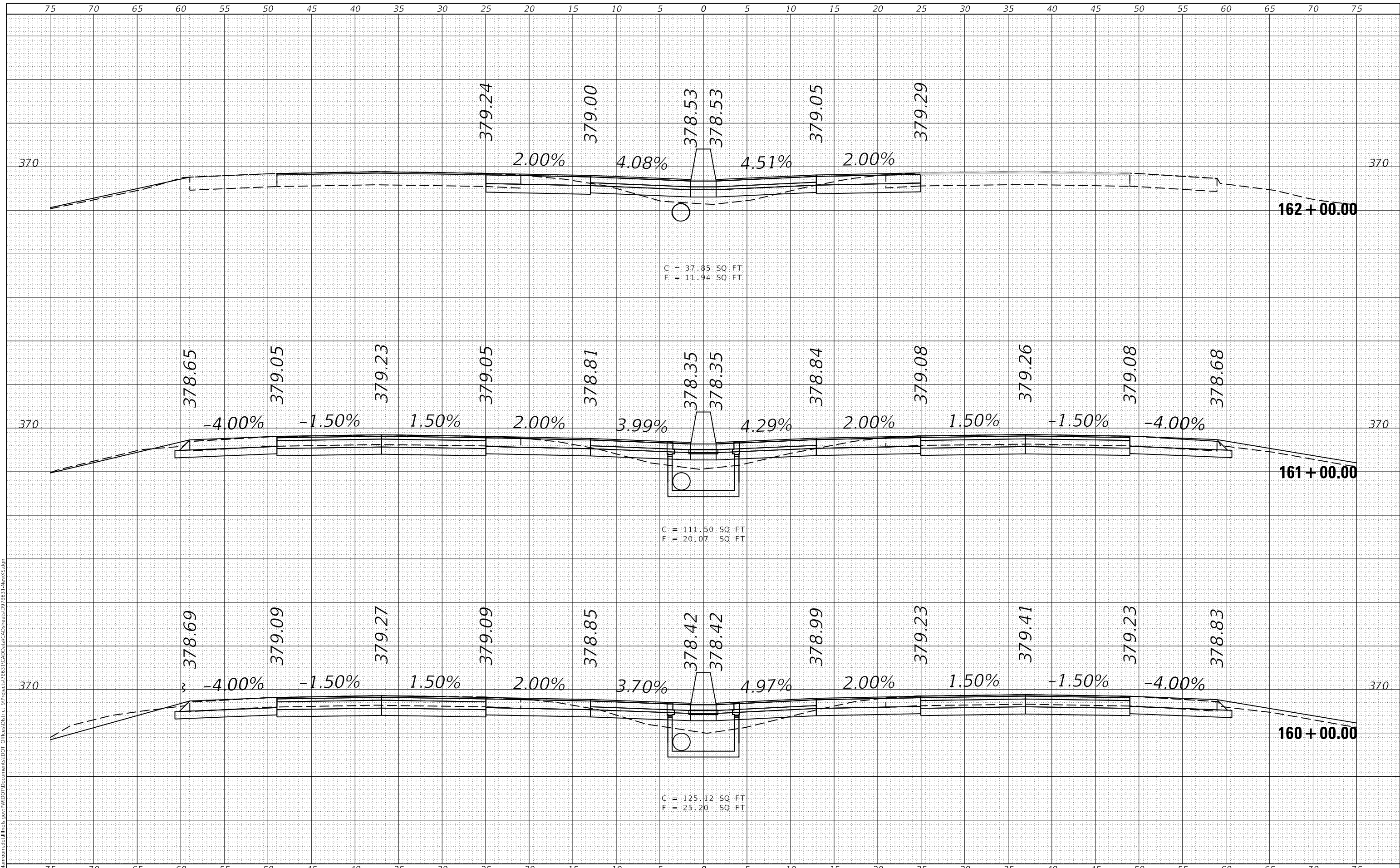
F.A.I. RTE.	SECTION	COUNTY	TOTAL SHEETS	SHEET NO.
57	*	FRANKLIN	254	212
CONTRACT NO. 78631				
ILLINOIS FED. AID PROJECT				

*(28-5,-2,-3,-4,-5)R-2;28-5(B-2)

DATE	
BY	
SURVEYED	
PLOTTED	
TEMPLATE	
AREAS CHECKED	
FINAL SURVEY NO.	
NOTE BOOK NO.	
AREAS CHECKED	

DATE	
BY	
SURVEYED	
PLOTTED	
TEMPLATE	
AREAS CHECKED	
ORIGINAL SURVEY NO.	
NOTE BOOK NO.	
AREAS CHECKED	

MODEL: Defaul
 FILE NAME: \\s:\data\m\com\ad\illinois\p\p\11\DOT\Documents\DOT - Office\District 9\Projects\7863\CAD\Drawings\DWG\7863-1-New\Sign



USER NAME	= pritchettll
DESIGNED	-
DRAWN	-
CHECKED	-
DATE	-

REVISD	-
REVISD	-
REVISD	-
REVISD	-

**STATE OF ILLINOIS
DEPARTMENT OF TRANSPORTATION**

**CROSS SECTIONS
I-57**

SCALE: SHEET OF SHEETS STA. 160+00.00 TO STA. 162+00.00

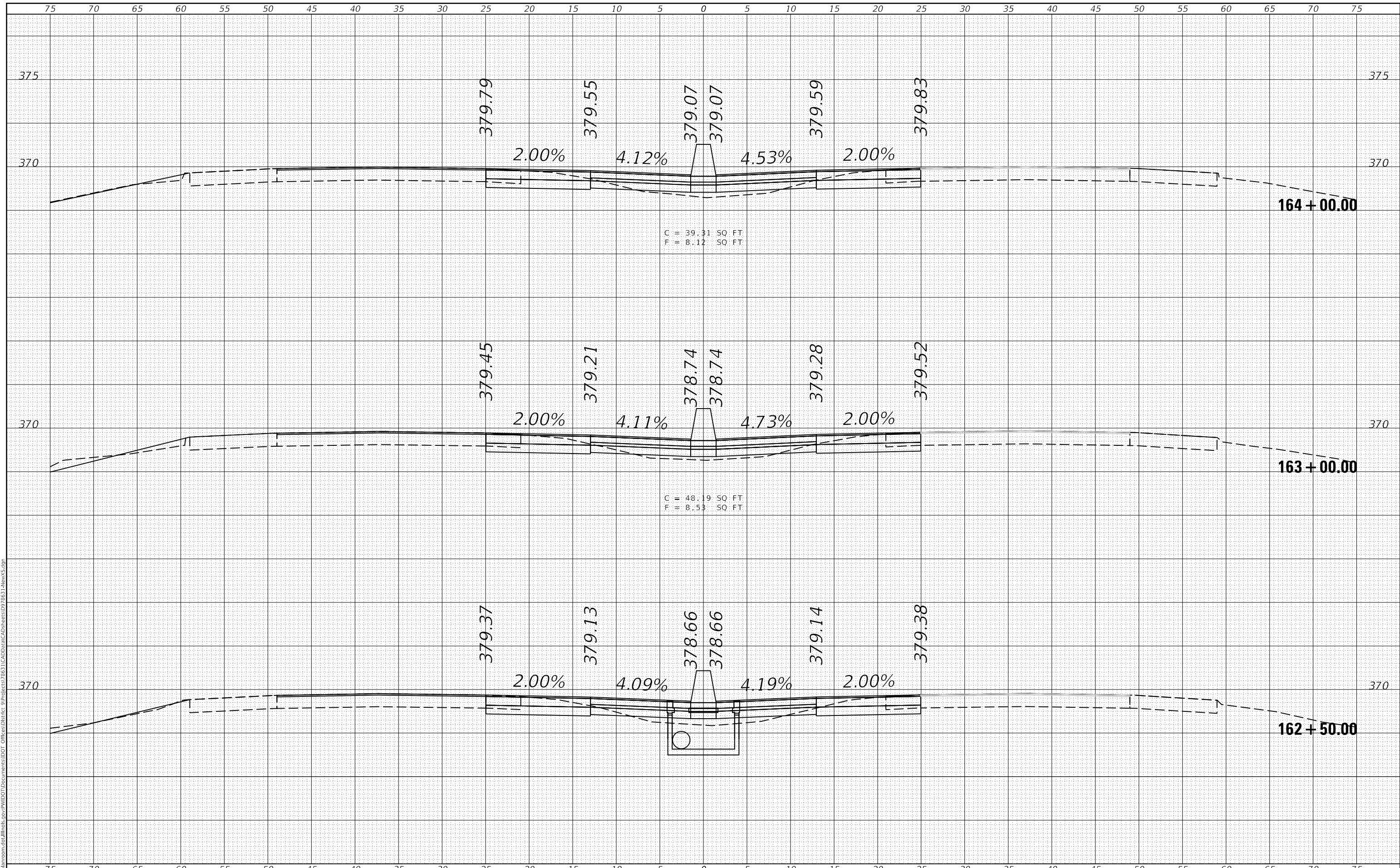
F.A.I. RTE.	SECTION	COUNTY	TOTAL SHEETS	SHEET NO.
57	*	FRANKLIN	254	214
CONTRACT NO. 78631				
ILLINOIS FED. AID PROJECT				

*(28-5,-2,-3,-4,-5)R-2;28-5(B-2)

DATE	
BY	
SURVEYED	
PLOTTED	
TEMPLATE	
AREAS CHECKED	
FINAL SURVEY	
NOTE BOOK	
NO.	

DATE	
BY	
SURVEYED	
PLOTTED	
TEMPLATE	
AREAS CHECKED	
ORIGINAL SURVEY	
NOTE BOOK	
NO.	

MODEL: Default
 FILE NAME: D:\data\mason.dwg\Illinois\pvt\PIV\DOT\Documents\DOT_Offices\District_9\Projects\7863\CAD\Drawings\DWG\7863-1-NewV.sgn



USER NAME =	pritchettll
DESIGNED -	
DRAWN -	
PLOT SCALE =	10.0000' / in.
CHECKED -	
DATE -	7/3/2019

REVISD -	
REVISD -	
REVISD -	
REVISD -	

**STATE OF ILLINOIS
 DEPARTMENT OF TRANSPORTATION**

**CROSS SECTIONS
 I-57**

SCALE: SHEET OF SHEETS STA. 162+50.00 TO STA. 164+00.00

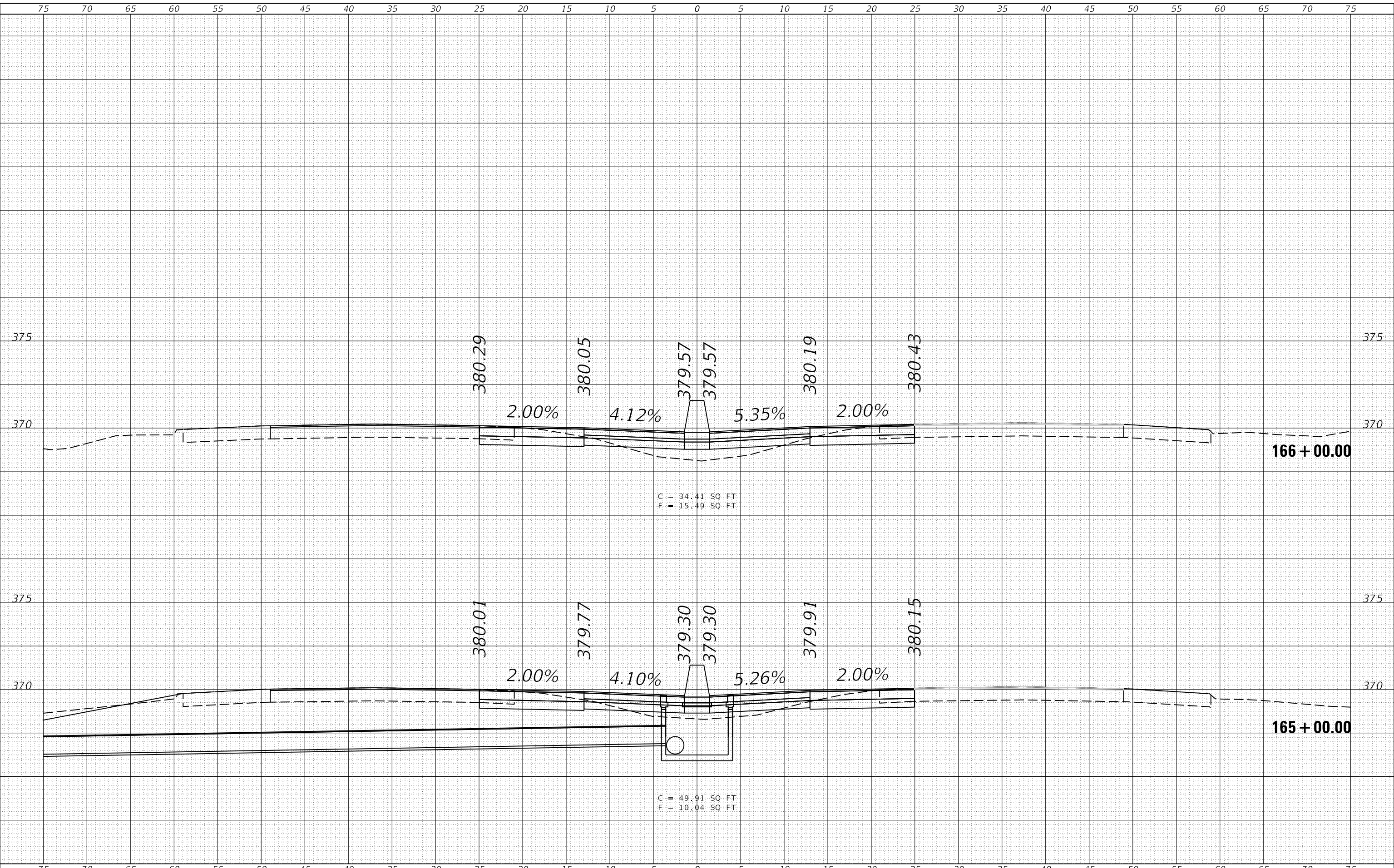
F.A.I. RTE.	SECTION	COUNTY	TOTAL SHEETS	SHEET NO.
57	*	FRANKLIN	254	215
				CONTRACT NO. 78631
		ILLINOIS	FED. AID PROJECT	

*(28-5,-2,-3,-4,-5)R-2;28-5(B-2)

FINAL SURVEY NO.	SURVEYED	DATE
NOTE BOOK	PLOTTED	
	TEMPLATE	
	AREAS CHECKED	

ORIGINAL SURVEY NO.	SURVEYED	DATE
NOTE BOOK	PLOTTED	
	TEMPLATE	
	AREAS CHECKED	

MODEL: Default
 FILE NAME: D:\vbl\m\com\ad\illinois\p\p\WIDOT\Documents\DOT_Offices\District_9\Projects\7863\CAD\Drawings\DWG\7863-1-NewV.sgn



C = 34.41 SQ FT
 F = 15.49 SQ FT

C = 49.91 SQ FT
 F = 10.04 SQ FT

**STATE OF ILLINOIS
 DEPARTMENT OF TRANSPORTATION**

**CROSS SECTIONS
 I-57**

USER NAME = pritchettll	DESIGNED -	REVISED -
	DRAWN -	REVISED -
PLOT SCALE = 10.0000 ' / in.	CHECKED -	REVISED -
PLOT DATE = 7/3/2019	DATE -	REVISED -

SCALE:	SHEET	OF	SHEETS	STA. 165+00.00	TO STA. 166+00.00
--------	-------	----	--------	----------------	-------------------

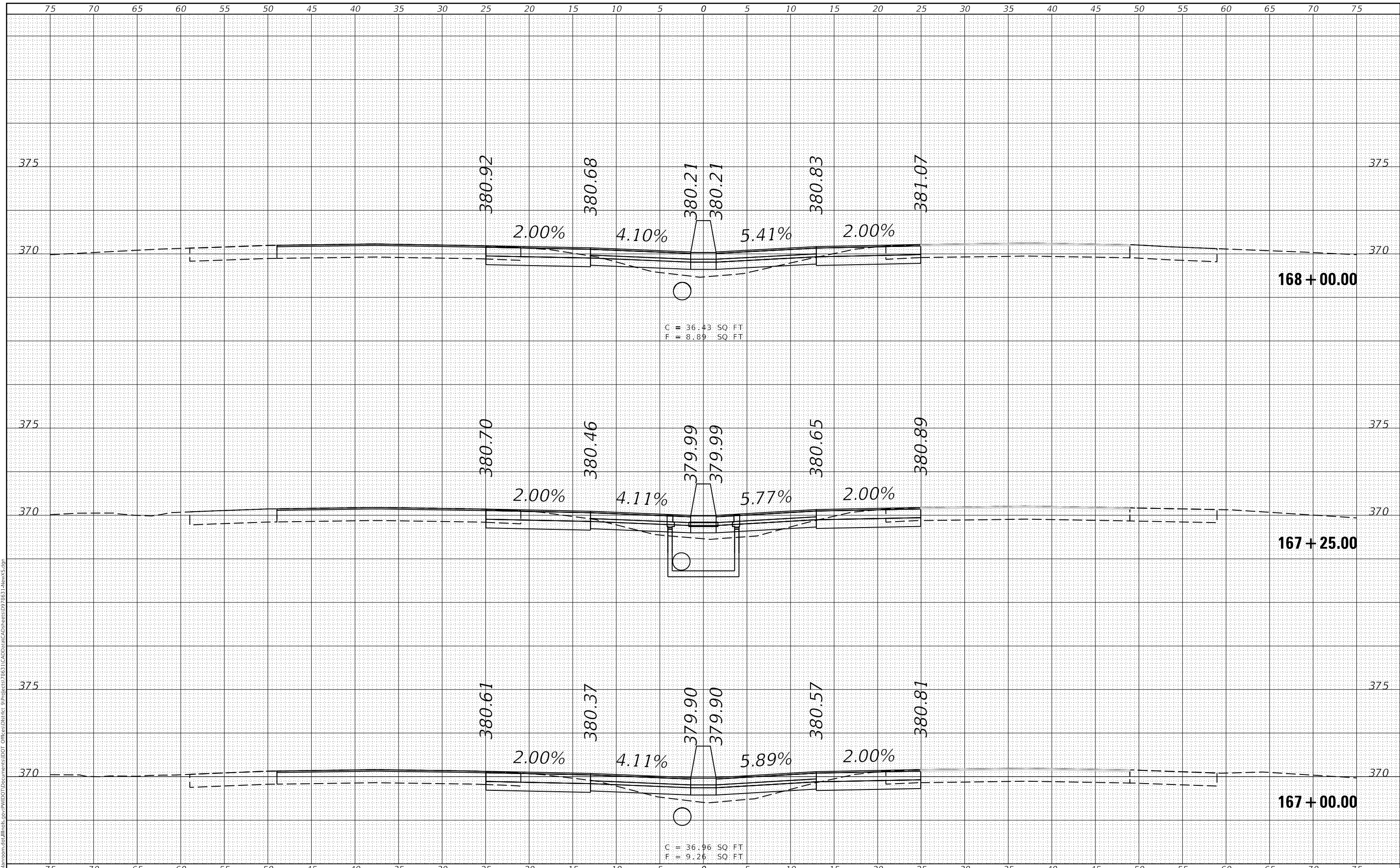
F.A.I. RTE. 57	SECTION *	COUNTY FRANKLIN	TOTAL SHEETS 254	SHEET NO.
			CONTRACT NO. 78631	
		ILLINOIS FED. AID PROJECT		

*(28-5,-2,-3,-4,-5)R-2;28-5(B-2)

DATE	
BY	
SURVEYED	
PLOTTED	
TEMPLATE	
AREAS CHECKED	
FINAL SURVEY	
NOTE BOOK	
NO.	

DATE	
BY	
SURVEYED	
PLOTTED	
TEMPLATE	
AREAS CHECKED	
ORIGINAL SURVEY	
NOTE BOOK	
NO.	

MODEL: Default
 FILE NAME: D:\a\blm\com\ad\illinois\p\p\110\DOT\Documents\DOT_Offices\District_9\Projects\7863\CAD\Drawings\DOT_7863-1-New\S.dwg



USER NAME =	pritchettll
DESIGNED -	
DRAWN -	
PLOT SCALE =	10.0000' / in.
PLOT DATE =	7/3/2019

REVISIED -	
REVISIED -	
REVISIED -	
REVISIED -	

**STATE OF ILLINOIS
 DEPARTMENT OF TRANSPORTATION**

**CROSS SECTIONS
 I-57**

SCALE: SHEET OF SHEETS STA. 167+00.00 TO STA. 168+00.00


F.A.I. RTE.	SECTION	COUNTY	TOTAL SHEETS	SHEET NO.
57	*	FRANKLIN	254	217
CONTRACT NO. 78631				
ILLINOIS FED. AID PROJECT				

*(28-5,-2,-3,-4,-5)R-2;28-5(B-2)

FINAL SURVEY	SURVEYED	DATE
NOTE BOOK	PLOTTED	BY
NO.	TEMPLATE	
	AREAS CHECKED	

ORIGINAL SURVEY	SURVEYED	DATE
NOTE BOOK	PLOTTED	BY
NO.	TEMPLATE	
	AREAS CHECKED	

MODEL: Default
 FILE NAME: D:\v\lham\com.d\all\mils.p\PROJECTS\DOT Documents\DOT Office\District 9\Projects\7863\CAD\Drawings\CAD\Drawings\DW\7863-1-NewV.sxd



C = 175.23 SQ FT
 F = 2.09 SQ FT

C = 152.01 SQ FT
 F = 8.82 SQ FT

USER NAME = pritchettll	DESIGNED -	REVISED -
PLOT SCALE = 10.0000 ' / in.	DRAWN -	REVISED -
PLOT DATE = 7/3/2019	CHECKED -	REVISED -
	DATE -	REVISED -

**STATE OF ILLINOIS
 DEPARTMENT OF TRANSPORTATION**

CROSS SECTIONS	
I-57	
SCALE:	SHEET OF SHEETS
STA. 169+00.00	TO STA. 170+25.00

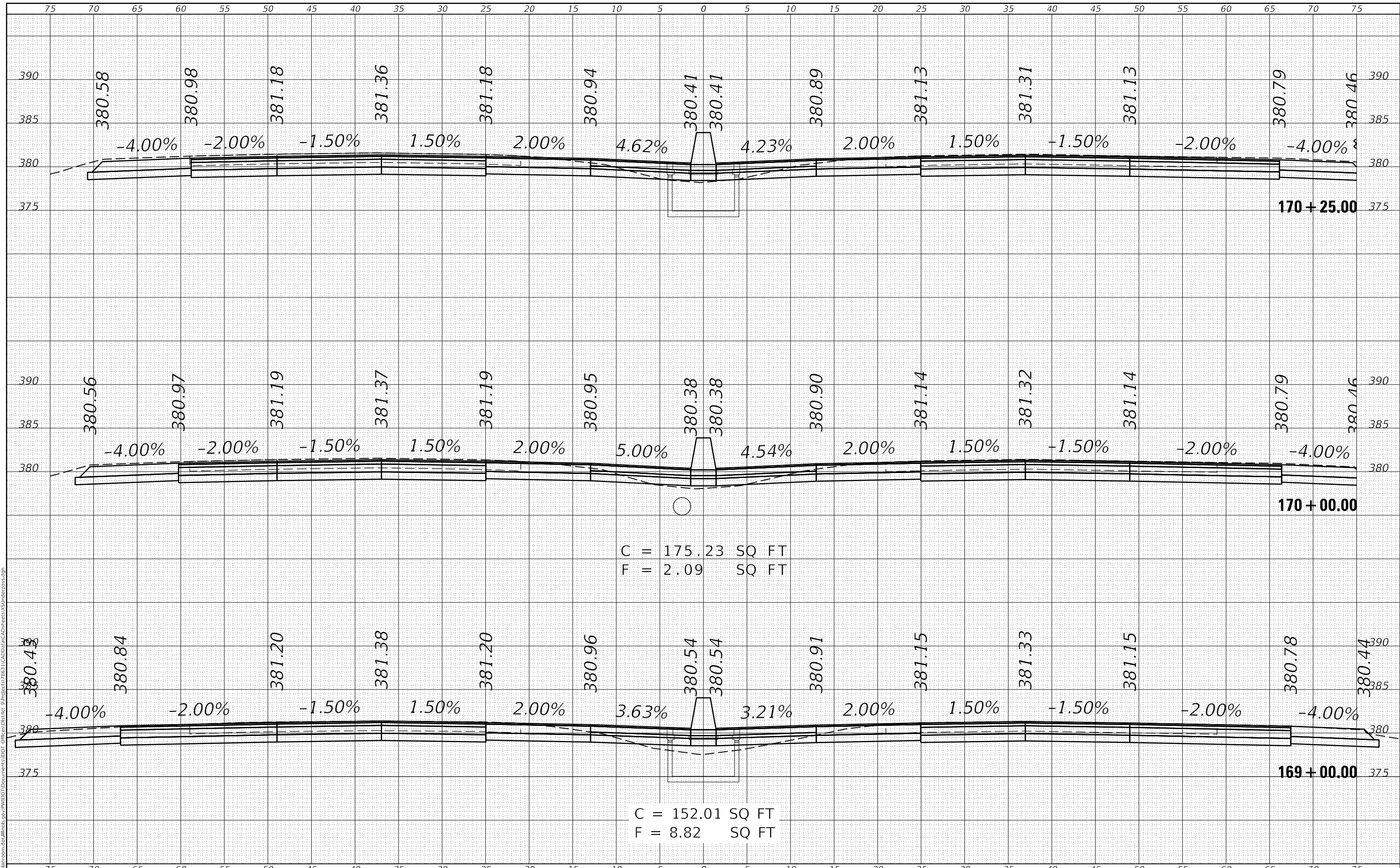
F.A.I. RTE.	SECTION	COUNTY	TOTAL SHEETS	SHEET NO.
57	*	FRANKLIN	254	218
CONTRACT NO. 78631				
ILLINOIS FED. AID PROJECT				

*(28-5,-2,-3,-4,-5)R-2;28-5(B-2)

FINAL SURVEY NO.	SURVEYED	DATE
NOTE BOOK	PLOTTED	BY
NO.	TEMPLATE	
	AREAS CHECKED	
	AREAS CHECKED	

ORIGINAL SURVEY NO.	SURVEYED	DATE
NOTE BOOK	PLOTTED	BY
NO.	TEMPLATE	
	AREAS CHECKED	
	AREAS CHECKED	

MODEL: E057_4
 FILE NAME: D:\data\mcs\mcs.dwg\Illinois\p\PROJECTS\78631\CAD\DATA\CAD\Sheets\Sunderpass.dwg



C = 175.23 SQ FT
 F = 2.09 SQ FT

C = 152.01 SQ FT
 F = 8.82 SQ FT

STATE OF ILLINOIS
 DEPARTMENT OF TRANSPORTATION

CROSS SECTIONS
 I-57

USER NAME = pritchettll	DESIGNED -	REVISED -
	DRAWN -	REVISED -
PLOT SCALE = 10.0000' / in.	CHECKED -	REVISED -
PLOT DATE = 7/10/2019	DATE -	REVISED -

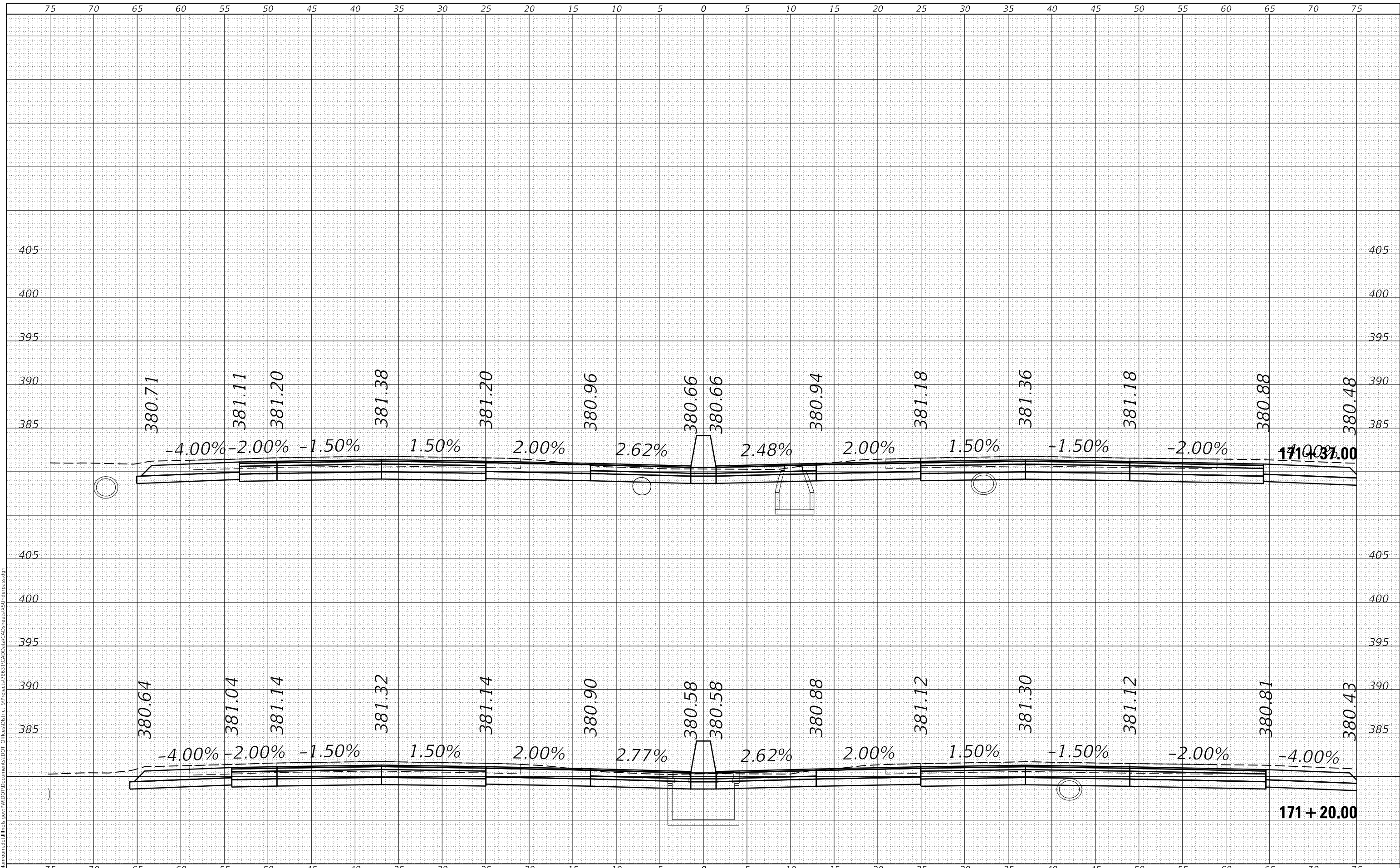
SCALE:	SHEET	OF	SHEETS	STA. 169+00.00	TO STA. 170+25.00	F.A.I. RTE. 57	SECTION *	COUNTY FRANKLIN	TOTAL SHEETS 254	SHEET NO. 218
CONTRACT NO. 78631										
ILLINOIS FED. AID PROJECT										

*(28-5,-2,-3,-4,-5)R-2;28-5(B-2)

FINAL SURVEY NO.	SURVEYED	DATE
NOTE BOOK	PLOTTED	BY
AREAS CHECKED	TEMPLATE	
	AREAS CHECKED	

ORIGINAL SURVEY NO.	SURVEYED	DATE
NOTE BOOK	PLOTTED	BY
AREAS CHECKED	TEMPLATE	
	AREAS CHECKED	

MODEL: E057_4
 FILE NAME: D:\data\mtdm\ad\illinois\p\171010\Documents\DOT Office\District 9\Projects\7863\CADData\CADsheets\Sunderpass.cad



USER NAME = pritchettll	DESIGNED -	REVISED -
	DRAWN -	REVISED -
PLOT SCALE = 10.0000 ' / in.	CHECKED -	REVISED -
PLOT DATE = 7/10/2019	DATE -	REVISED -

**STATE OF ILLINOIS
DEPARTMENT OF TRANSPORTATION**

**CROSS SECTIONS
I-57**

SCALE: SHEET OF SHEETS STA. 171+20.00 TO STA. 171+37.00

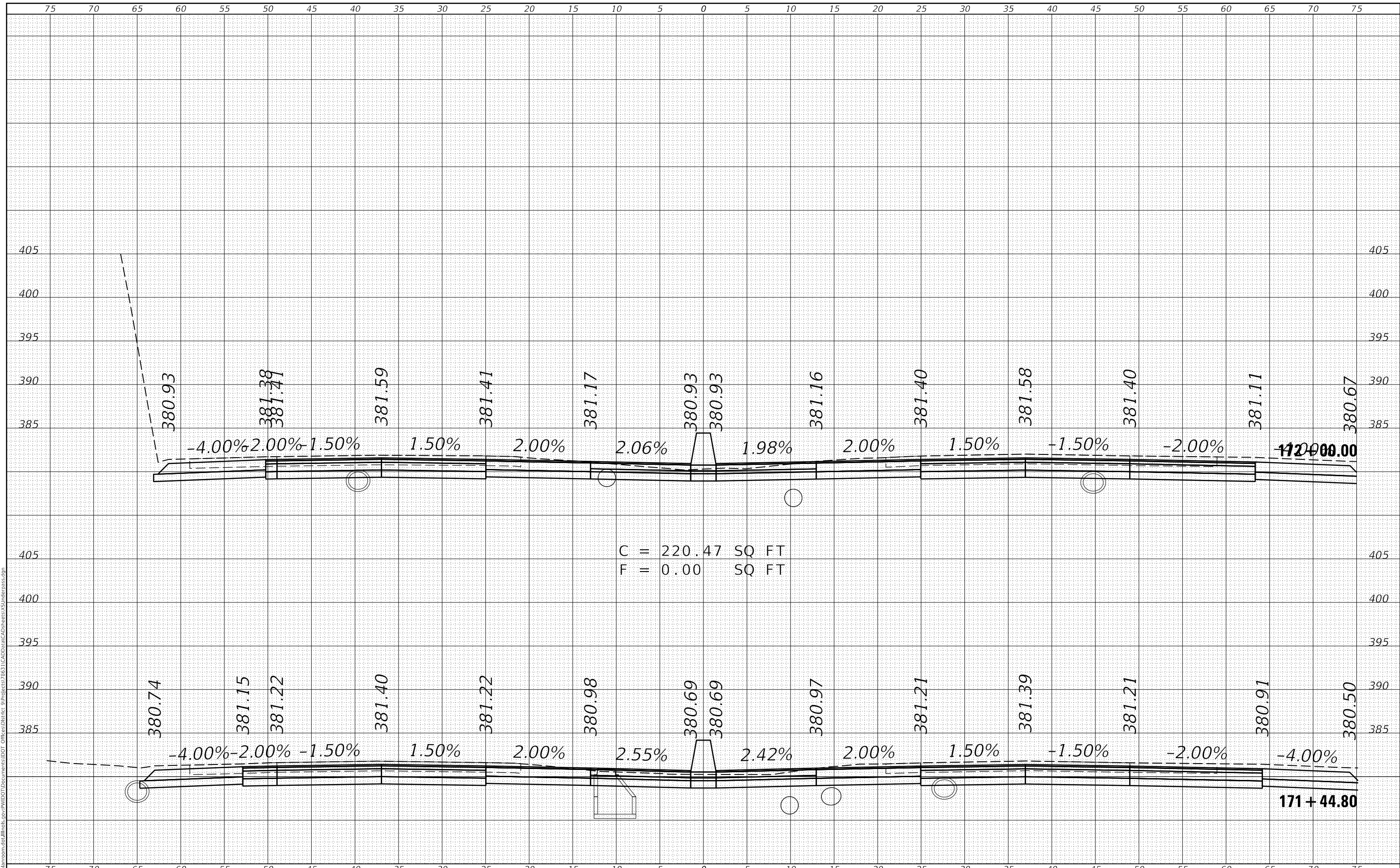
F.A.I. RTE.	SECTION	COUNTY	TOTAL SHEETS	SHEET NO.
57	*	FRANKLIN	254	220
			CONTRACT NO. 78631	

*(28-5,-2,-3,-4,-5)R-2;28-5(B-2)

FINAL SURVEY NO.	SURVEYED	DATE
NOTE BOOK	PLOTTED	BY
NO.	TEMPLATE	
	AREAS CHECKED	
	AREAS CHECKED	

ORIGINAL SURVEY NO.	SURVEYED	DATE
NOTE BOOK	PLOTTED	BY
NO.	TEMPLATE	
	AREAS CHECKED	
	AREAS CHECKED	

MODEL: E057_4
 FILE NAME: D:\data\mcs\mcs.dwg\Illinois\p\PROJECTS\DOT\Office\District_9\Projects\7863\CAD\Drawings\CAD\Drawings\Sunderpass.dwg



USER NAME = pritchettll	DESIGNED -	REVISD -
	DRAWN -	REVISD -
PLOT SCALE = 10.0000 ' / in.	CHECKED -	REVISD -
PLOT DATE = 7/10/2019	DATE -	REVISD -

**STATE OF ILLINOIS
DEPARTMENT OF TRANSPORTATION**

CROSS SECTIONS	
I-57	
SCALE:	SHEET OF SHEETS
STA. 171+44.80	TO STA. 172+00.00

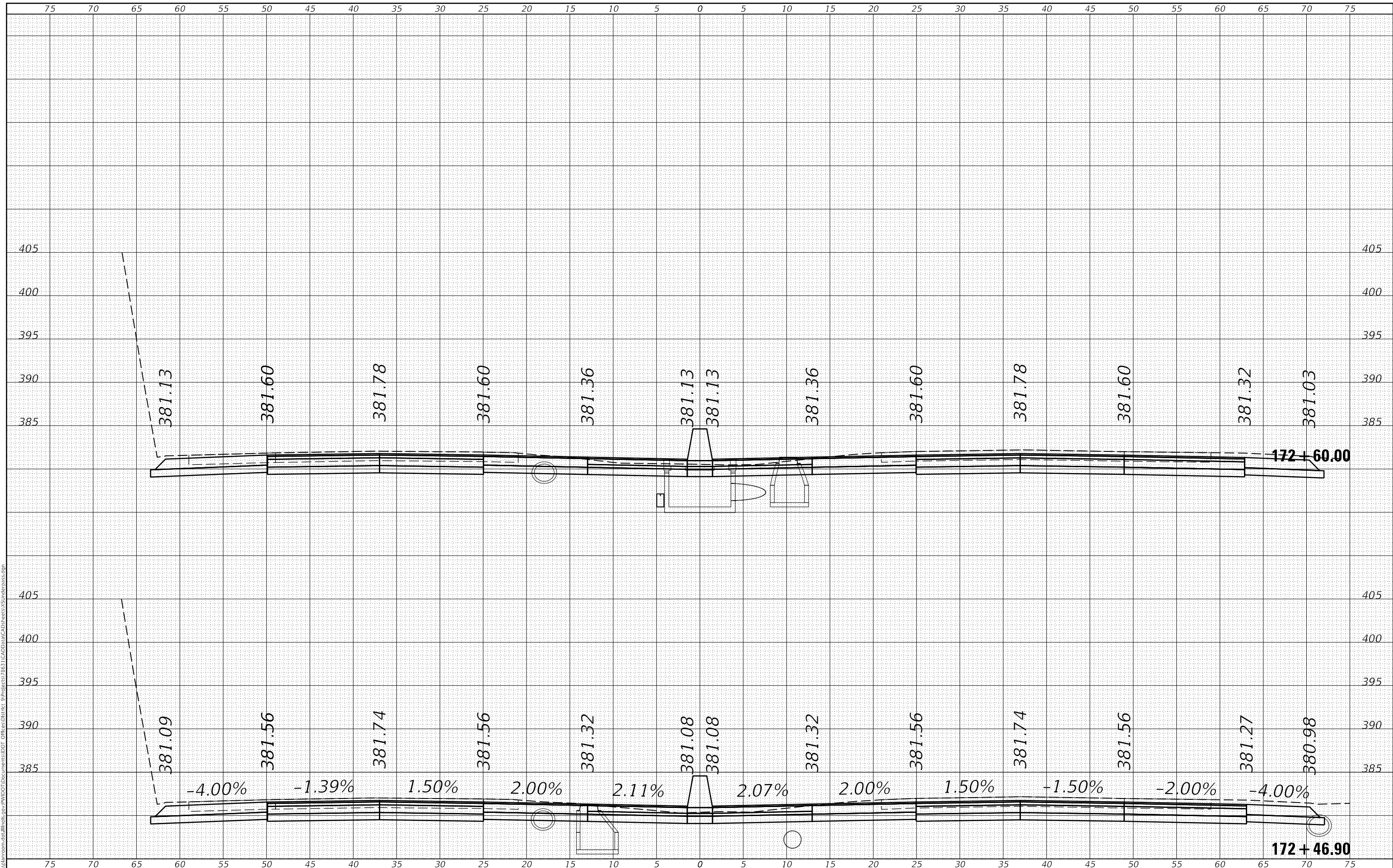
F.A.I. RTE.	SECTION	COUNTY	TOTAL SHEETS	SHEET NO.
57	*	FRANKLIN	254	221
CONTRACT NO. 78631				
ILLINOIS FED. AID PROJECT				

*(28-5,-2,-3,-4,-5)R-2;28-5(B-2)

FINAL SURVEY NO.	SURVEYED	BY	DATE
NOTE BOOK	PLOTTED		
AREAS CHECKED	TEMPLATE		
	AREAS CHECKED		

ORIGINAL SURVEY NO.	SURVEYED	BY	DATE
NOTE BOOK	PLOTTED		
AREAS CHECKED	TEMPLATE		
	AREAS CHECKED		

MODEL: E057_4
 FILE NAME: D:\vbl\hms\com\ad\illinois\gov\PRVIDOT\Documents\DOT_Offices\District_9\Projects\7863\CADData\CAD\Sheets\X\Underpass.dwg



USER NAME = pritchettll	DESIGNED -	REVISED -
	DRAWN -	REVISED -
PLOT SCALE = 10.0000 ' / in.	CHECKED -	REVISED -
PLOT DATE = 7/10/2019	DATE -	REVISED -

**STATE OF ILLINOIS
DEPARTMENT OF TRANSPORTATION**

**CROSS SECTIONS
I-57**

SCALE: SHEET OF SHEETS STA. 172+46.90 TO STA. 172+60.00

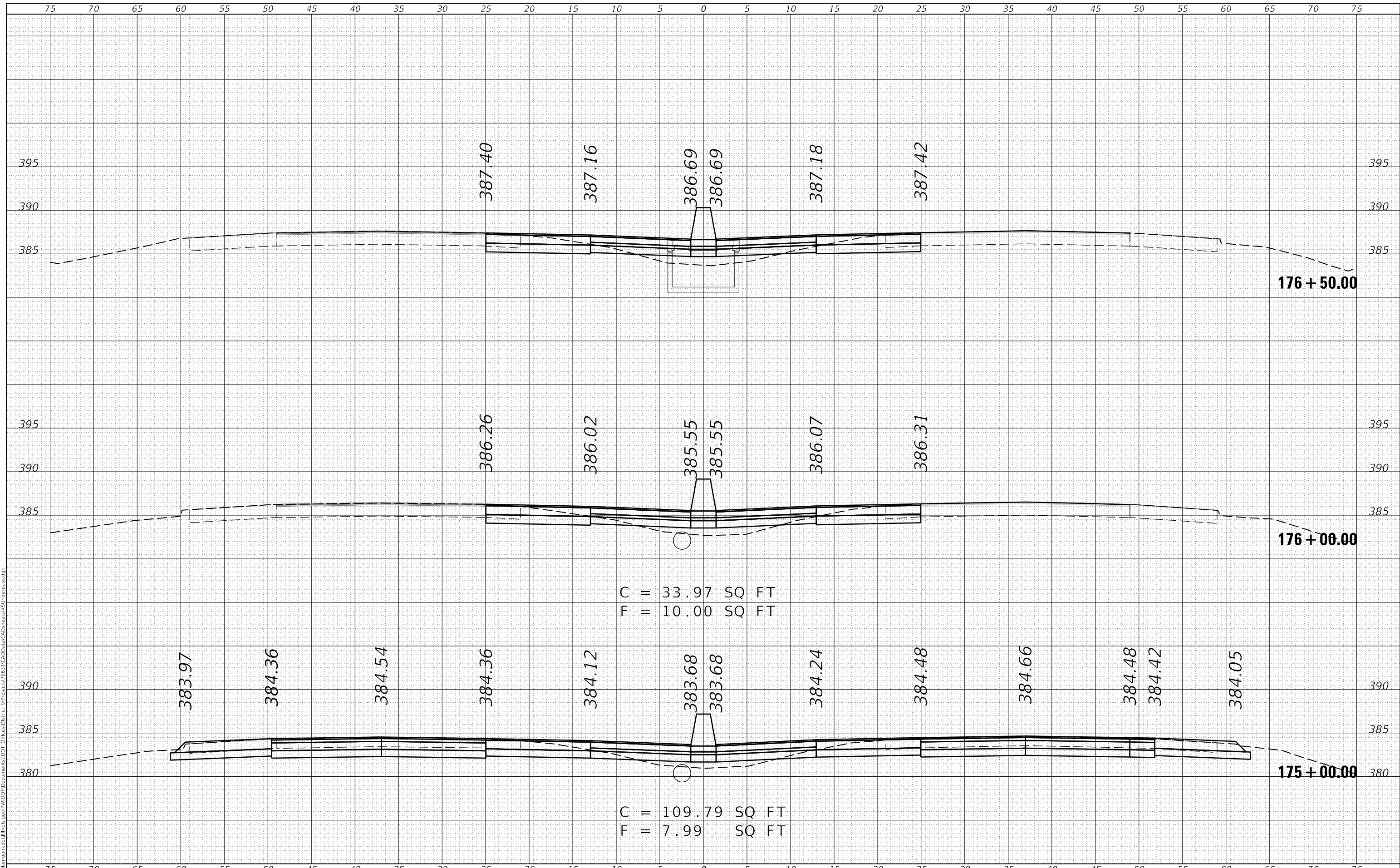
F.A.I. RTE.	SECTION	COUNTY	TOTAL SHEETS	SHEET NO.
57	*	FRANKLIN	254	222
				CONTRACT NO. 78631

*(28-5,-2,-3,-4,-5)R-2;28-5(B-2)

DATE	
BY	
FINAL SURVEY	SURVEYED
NOTE BOOK	PLOTTED
NO.	TEMPLATE
	AREAS CHECKED

DATE	
BY	
ORIGINAL SURVEY	SURVEYED
NOTE BOOK	PLOTTED
NO.	TEMPLATE
	AREAS CHECKED

MODEL: E057_4
 FILE NAME: D:\data\mcs\mcs\illinois\p\PROJECTS\7863\CAD\DATA\CAD\Sheets\Sunderpass.dwg



C = 33.97 SQ FT
 F = 10.00 SQ FT

C = 109.79 SQ FT
 F = 7.99 SQ FT

USER NAME = pritchettll	DESIGNED -	REVISED -
	DRAWN -	REVISED -
PLOT SCALE = 10.0000 ' / in.	CHECKED -	REVISED -
PLOT DATE = 7/10/2019	DATE -	REVISED -

**STATE OF ILLINOIS
 DEPARTMENT OF TRANSPORTATION**

CROSS SECTIONS	
I-57	
SCALE:	SHEET OF SHEETS STA. 175+00.00 TO STA. 176+50.00


F.A.I. RTE. 57	SECTION *	COUNTY FRANKLIN	TOTAL SHEETS 254	SHEET NO. 224
CONTRACT NO. 78631				
ILLINOIS FED. AID PROJECT				

*(28-5,-2,-3,-4,-5)R-2;28-5(B-2)

DATE	
BY	
SURVEYED	
PLOTTED	
TEMPLATE	
AREAS CHECKED	
FINAL SURVEY	
NOTE BOOK	
NO.	

DATE	
BY	
SURVEYED	
PLOTTED	
TEMPLATE	
AREAS CHECKED	
ORIGINAL SURVEY	
NOTE BOOK	
NO.	

MODEL: E057_4
 FILE NAME: D:\data\mcs\mcs.dwg\Illinois\p\PROJECTS\DOT\Office\District_9\Projects\7863\CAD\Drawings\CAD\Drawings\Sunderpass.dwg



USER NAME =	pritchettll	DESIGNED -	REVISIED -
		DRAWN -	REVISIED -
PLOT SCALE =	10.0000 ' / in.	CHECKED -	REVISIED -
PLOT DATE =	7/10/2019	DATE -	REVISIED -

**STATE OF ILLINOIS
DEPARTMENT OF TRANSPORTATION**

CROSS SECTIONS			
I-57			
SCALE:	SHEET	OF	SHEETS
			STA. 177+00.00 TO STA. 179+00.00

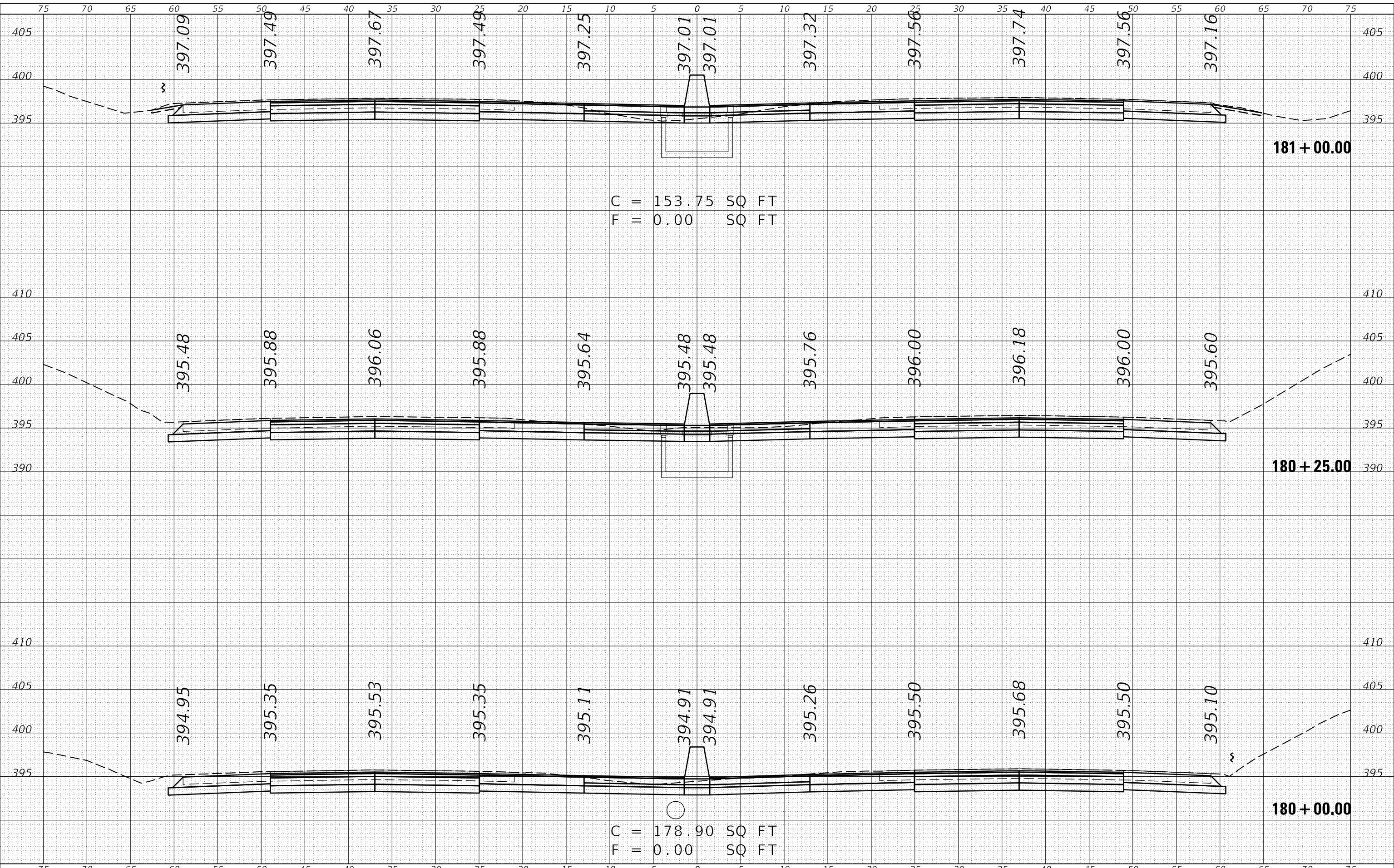
F.A.I. RTE.	SECTION	COUNTY	TOTAL SHEETS	SHEET NO.
57	*	FRANKLIN	254	225
CONTRACT NO. 78631				
ILLINOIS FED. AID PROJECT				

*(28-5,-2,-3,-4,-5)R-2;28-5(B-2)

FINAL SURVEY NO.	SURVEYED	BY	DATE
NOTE BOOK NO.	PLOTTED		
	TEMPLATE		
	AREAS CHECKED		

ORIGINAL SURVEY NO.	SURVEYED	BY	DATE
	PLOTTED		
	TEMPLATE		
	AREAS CHECKED		

MODEL: E057_4
 FILE NAME: D:\data\mtr\mtr_data\illinois\p\p\11010\Documents\DOT_Offices\District_9\Projects\7863\CAD\Drawings\CAD\Drawings\Subdrainage.dwg



C = 153.75 SQ FT
 F = 0.00 SQ FT

C = 178.90 SQ FT
 F = 0.00 SQ FT

**STATE OF ILLINOIS
 DEPARTMENT OF TRANSPORTATION**

**CROSS SECTIONS
 I-57**

USER NAME = pritchettll	DESIGNED -	REVISD -
	DRAWN -	REVISD -
PLOT SCALE = 10.0000 ' / in.	CHECKED -	REVISD -
PLOT DATE = 7/10/2019	DATE -	REVISD -

SCALE: SHEET OF SHEETS STA. 180+00.00 TO STA. 181+00.00

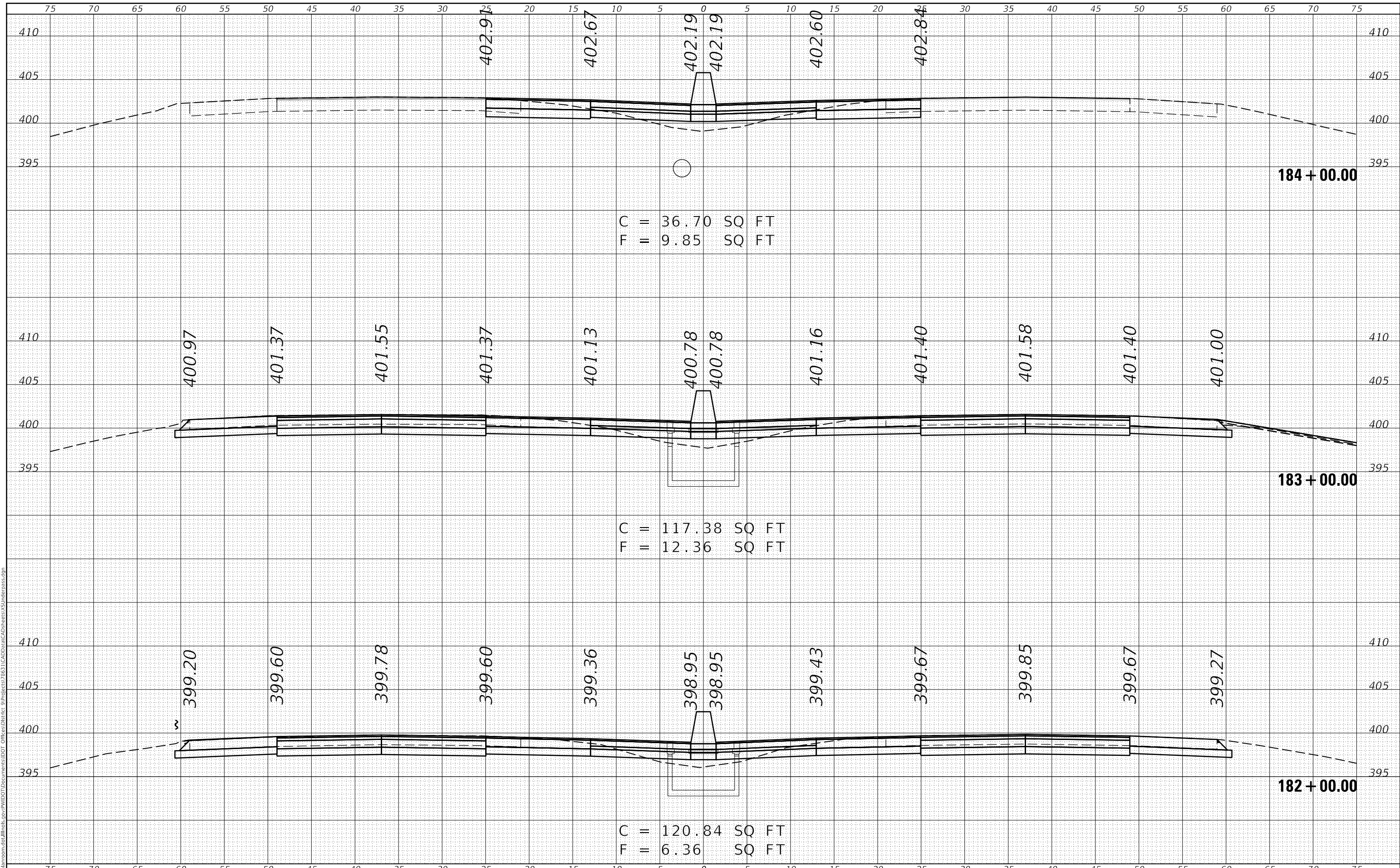
F.A.I. RTE.	SECTION	COUNTY	TOTAL SHEETS	SHEET NO.
57	*	FRANKLIN	254	226
CONTRACT NO. 78631				

*(28-5,-2,-3,-4,-5)R-2;28-5(B-2)

DATE	
BY	
FINAL SURVEY NO.	
SURVEYED PLOTTED AREAS CHECKED	
NOTE BOOK NO.	
TEMPLATE AREAS CHECKED	

DATE	
BY	
ORIGINAL SURVEY NO.	
SURVEYED PLOTTED AREAS CHECKED	
NOTE BOOK NO.	
TEMPLATE AREAS CHECKED	

MODEL: E057_4
 FILE NAME: D:\data\mcs\mcs\illinois\p\PROJECTS\DOT\Office\DOT\Projects\7863\CAD\Drawings\CAD\Drawings\Sunderpass.dwg



C = 36.70 SQ FT
 F = 9.85 SQ FT

C = 117.38 SQ FT
 F = 12.36 SQ FT

C = 120.84 SQ FT
 F = 6.36 SQ FT

USER NAME =	pritchettll
DESIGNED -	REVISIED -
DRAWN -	REVISIED -
CHECKED -	REVISIED -
DATE -	REVISIED -

**STATE OF ILLINOIS
 DEPARTMENT OF TRANSPORTATION**

**CROSS SECTIONS
 I-57**

SCALE: SHEET OF SHEETS STA. 182+00.00 TO STA. 184+00.00

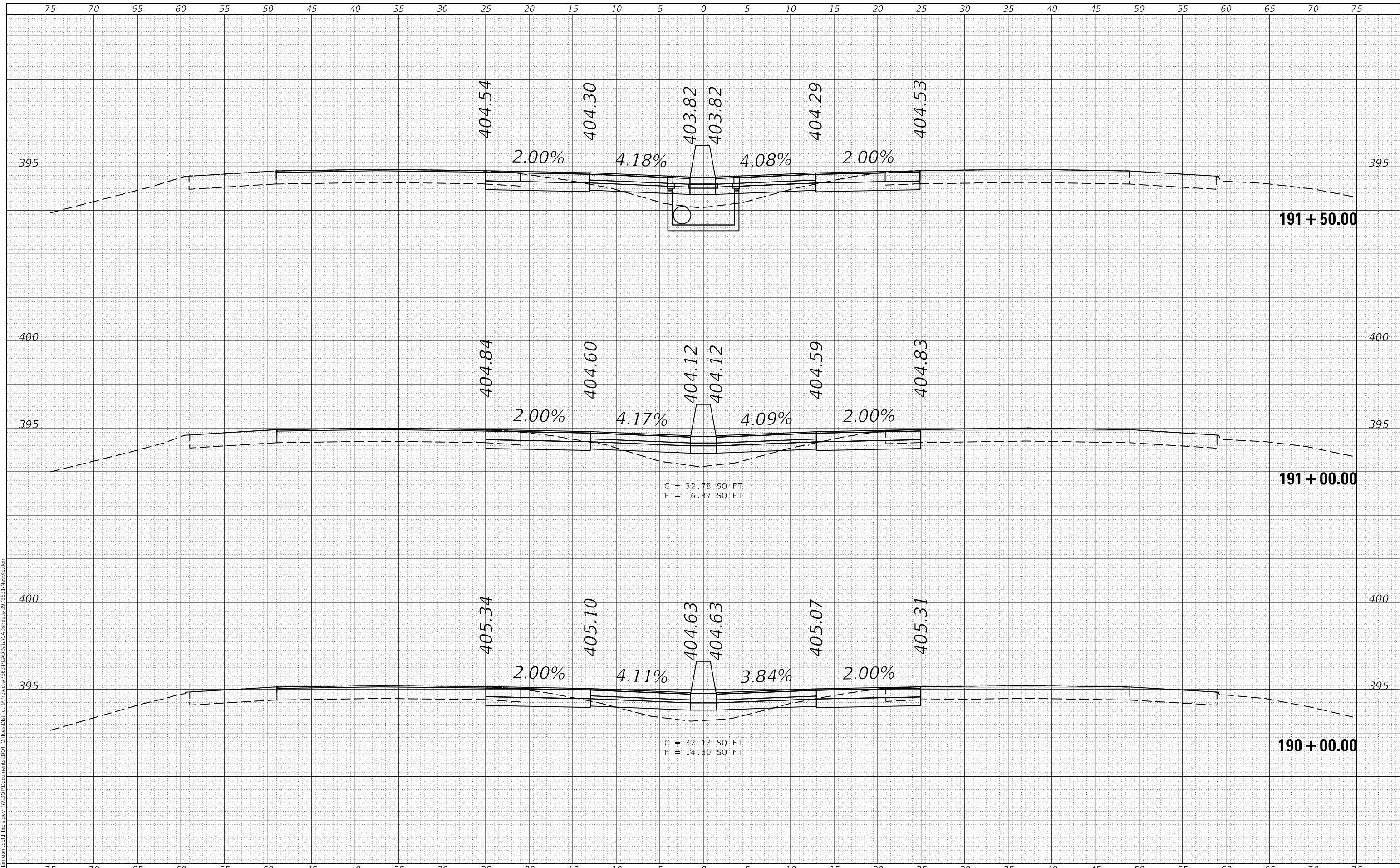
F.A.I. RTE.	SECTION	COUNTY	TOTAL SHEETS	SHEET NO.
57	*	FRANKLIN	254	227
CONTRACT NO. 78631				

*(28-5,-2,-3,-4,-5)R-2;28-5(B-2)

DATE	
BY	
SURVEYED	
PLOTTED	
TEMPLATE	
AREAS CHECKED	
FINAL SURVEY	
NOTE BOOK	
NO.	

DATE	
BY	
SURVEYED	
PLOTTED	
TEMPLATE	
AREAS CHECKED	
ORIGINAL SURVEY	
NOTE BOOK	
NO.	

MODEL: Defaul
 FILE NAME: D:\vbl\m\com\ad\illinois\p\PIV\DOT\Documents\DOT_Offices\District_9\Projects\7863\CAD\Drawings\DWG\863-1-NewV.sgn



USER NAME =	pritchettll
DESIGNED -	
DRAWN -	
PLOT SCALE =	10.0000 "/td>
PLOT DATE =	7/3/2019

REVISD -	
REVISD -	
REVISD -	
REVISD -	

**STATE OF ILLINOIS
 DEPARTMENT OF TRANSPORTATION**

**CROSS SECTIONS
 I-57**

SCALE: SHEET OF SHEETS STA. 190+00.00 TO STA. 191+50.00

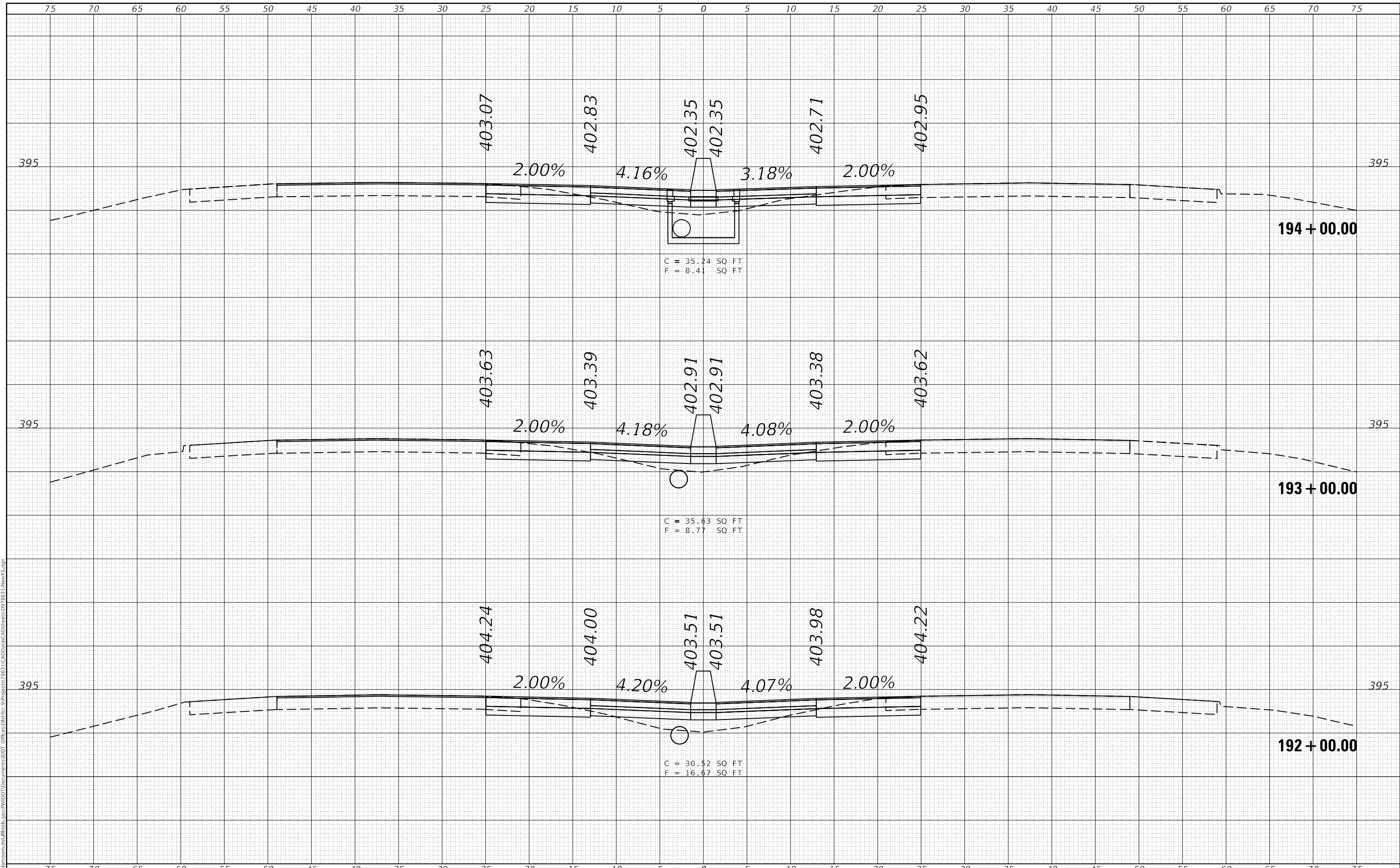
F.A.I. RTE.	SECTION	COUNTY	TOTAL SHEETS	SHEET NO.
57	*	FRANKLIN	254	231
CONTRACT NO. 78631				
ILLINOIS FED. AID PROJECT				

*(28-5,-2,-3,-4,-5)R-2;28-5(B-2)

DATE	
BY	
SURVEYED	
PLOTTED	
TEMPLATE	
AREAS CHECKED	
FINAL SURVEY	
NOTE BOOK	
NO.	

DATE	
BY	
SURVEYED	
PLOTTED	
TEMPLATE	
AREAS CHECKED	
ORIGINAL SURVEY	
NOTE BOOK	
NO.	

MODEL: Default
 FILE NAME: D:\v\blm\com\ad\illinois\p\p\1\DOT\Documents\DOT_Offices\District_9\Projects\7863\CAD\Drawings\DWG\7863-1-NewV.sgn



USER NAME =	pritchettll
DESIGNED -	
DRAWN -	
CHECKED -	
DATE -	

REVISED -	
REVISED -	
REVISED -	
REVISED -	

**STATE OF ILLINOIS
 DEPARTMENT OF TRANSPORTATION**

**CROSS SECTIONS
 I-57**

SCALE: SHEET OF SHEETS STA. 192+00.00 TO STA. 194+00.00

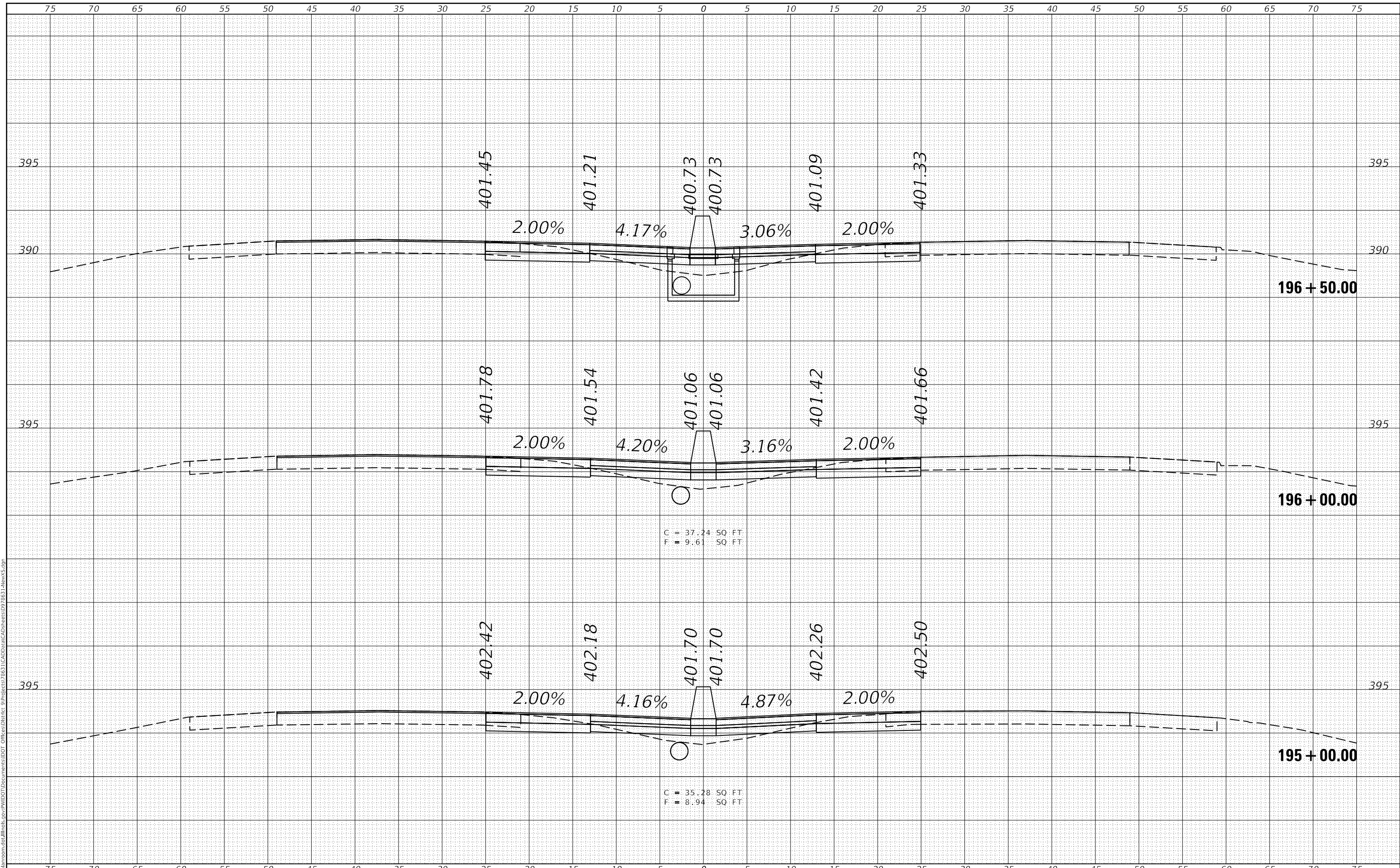
F.A.I. RTE.	SECTION	COUNTY	TOTAL SHEETS	SHEET NO.
57	*	FRANKLIN	254	232
CONTRACT NO. 78631				
ILLINOIS FED. AID PROJECT				

*(28-5,-2,-3,-4,-5)R-2;28-5(B-2)

DATE	
BY	
SURVEYED	
PLOTTED	
TEMPLATE	
AREAS CHECKED	
FINAL SURVEY NO.	
NOTE BOOK NO.	
AREAS CHECKED	

DATE	
BY	
SURVEYED	
PLOTTED	
TEMPLATE	
AREAS CHECKED	
ORIGINAL SURVEY NO.	
NOTE BOOK NO.	
AREAS CHECKED	

MODEL: Default
 FILE NAME: D:\a\l\m\com\ad\illinois\p\p\w\DOT\Documents\DOT Office\District 9\Projects\7863\CAD\Drawings\CAD\Drawings\DWG\7863-1-New\5.dgn



USER NAME =	pritchettll
DESIGNED -	REVISIED -
DRAWN -	REVISIED -
CHECKED -	REVISIED -
DATE -	REVISIED -
PLOT SCALE =	10.0000 ' / in.
PLOT DATE =	7/3/2019

**STATE OF ILLINOIS
 DEPARTMENT OF TRANSPORTATION**

**CROSS SECTIONS
 I-57**

SCALE: SHEET OF SHEETS STA. 195+00.00 TO STA. 196+50.00

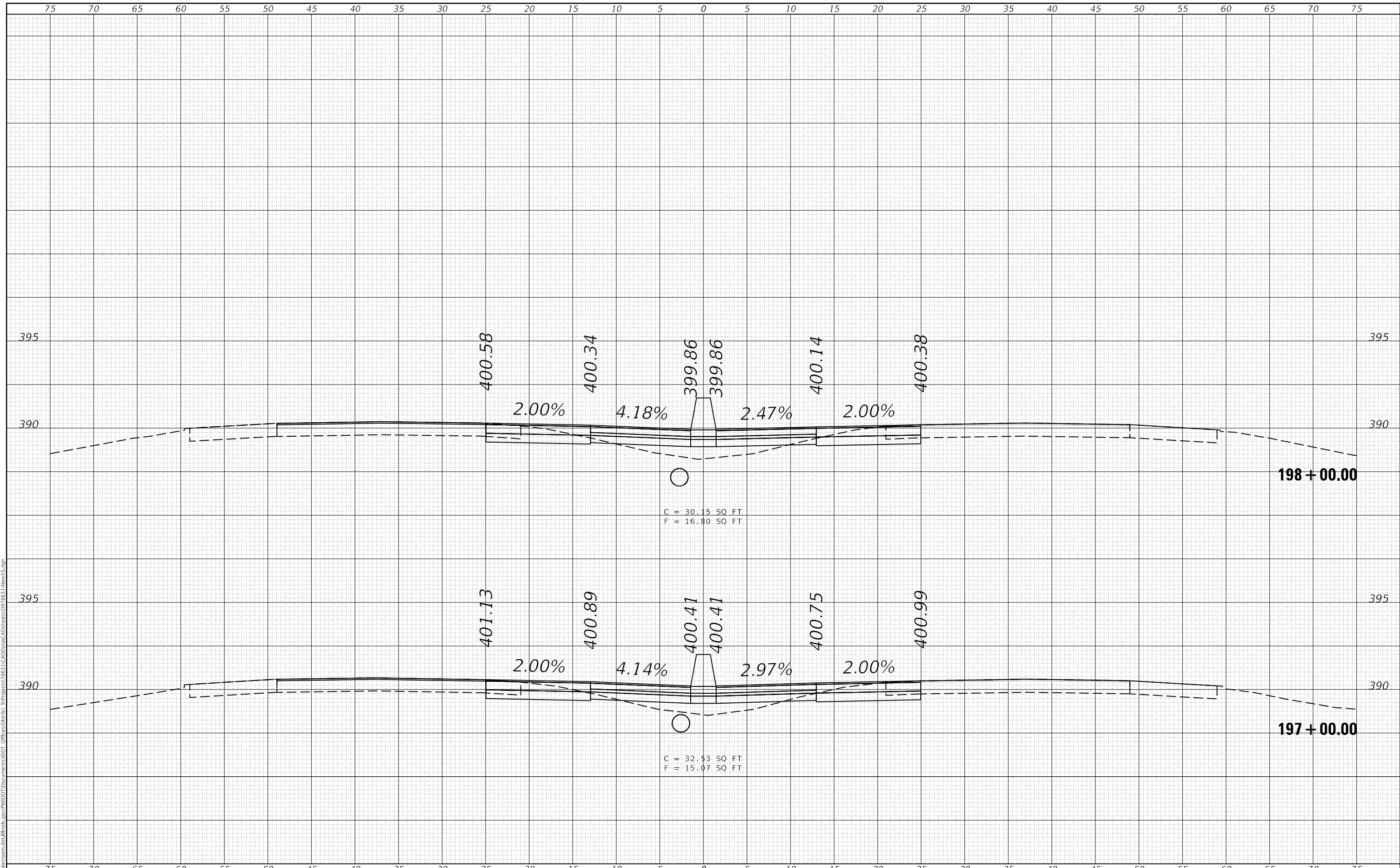
F.A.I. RTE.	SECTION	COUNTY	TOTAL SHEETS	SHEET NO.
57	*	FRANKLIN	254	233
CONTRACT NO. 78631				
ILLINOIS FED. AID PROJECT				

*(28-5,-2,-3,-4,-5)R-2;28-5(B-2)

FINAL SURVEY NO.	SURVEYED	DATE
NOTE BOOK NO.	PLOTTED	
	TEMPLATE	
	AREAS CHECKED	

ORIGINAL SURVEY NO.	SURVEYED	DATE
NOTE BOOK NO.	PLOTTED	
	TEMPLATE	
	AREAS CHECKED	

MODEL: Default
 FILE NAME: D:\a\blm\com\ad\illinois\p\p\1\DOT\Documents\DOT_Offices\District_9\Projects\7863\CAD\Drawings\CAD\Drawings\DWG\7863-1-NewV.sgn



USER NAME = pritchettll	DESIGNED -	REVISIED -
	DRAWN -	REVISIED -
PLOT SCALE = 10.0000 ' / in.	CHECKED -	REVISIED -
PLOT DATE = 7/3/2019	DATE -	REVISIED -

**STATE OF ILLINOIS
DEPARTMENT OF TRANSPORTATION**

CROSS SECTIONS	
I-57	
SCALE:	SHEET OF SHEETS STA. 197+00.00 TO STA. 198+00.00

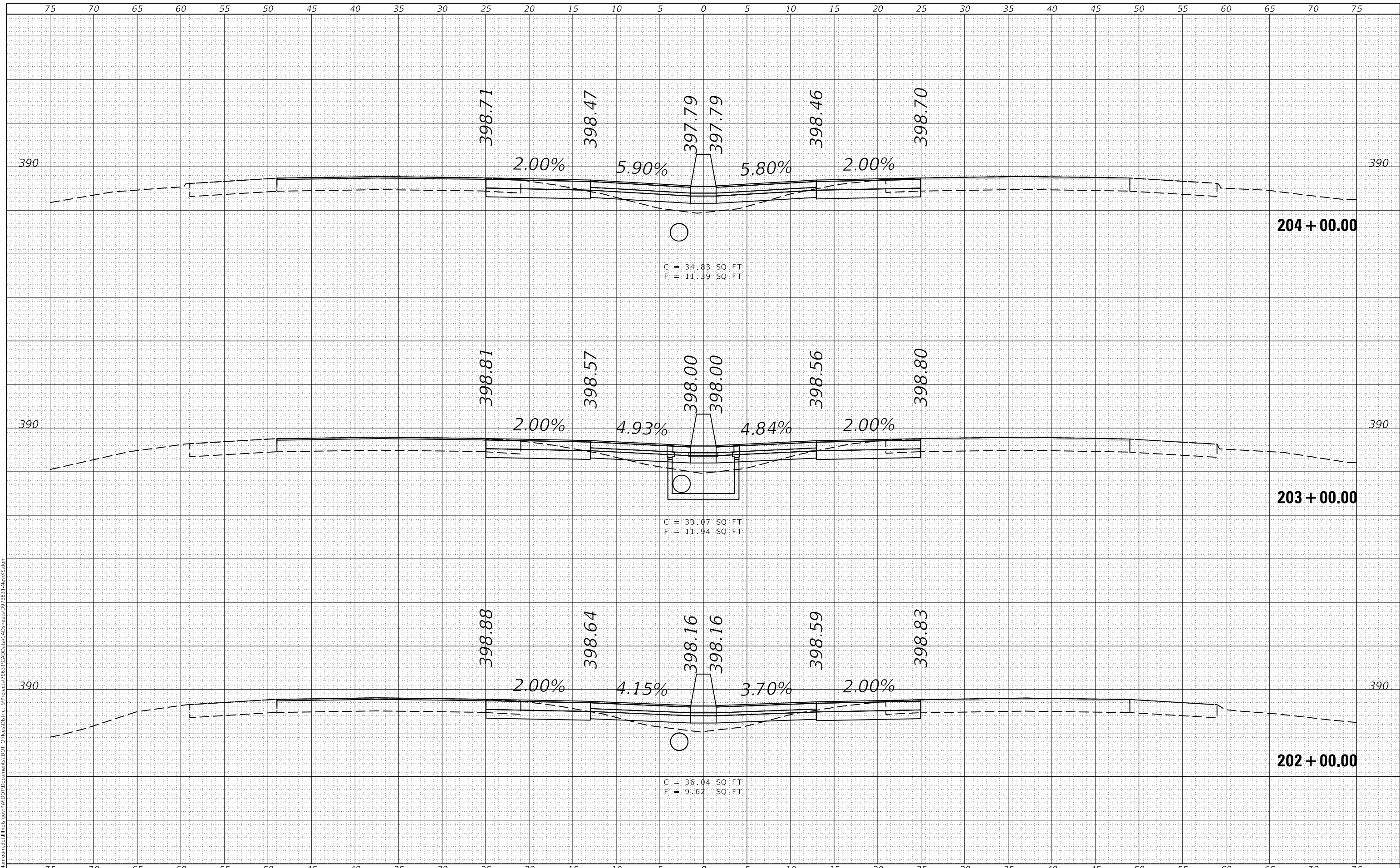
F.A.I. RTE. 57	SECTION *	COUNTY FRANKLIN	TOTAL SHEETS 254	SHEET NO.
CONTRACT NO. 78631				
ILLINOIS FED. AID PROJECT				

*(28-5,-2,-3,-4,-5)R-2;28-5(B-2)

DATE	
BY	
SURVEYED	
PLOTTED	
TEMPLATE	
AREAS	
CHECKED	
FINAL SURVEY	
NOTE BOOK	
NO.	

DATE	
BY	
SURVEYED	
PLOTTED	
TEMPLATE	
AREAS	
CHECKED	
ORIGINAL SURVEY	
NOTE BOOK	
NO.	

MODEL: Defaul
 FILE NAME: D:\a\l\m\com\ad\illinois\p\p\w\DOT\Documents\DOT - Office\District 9\Projects\7863\CAD\Drawings\DWG\7863-1-NewV.sgn



USER NAME =	pritchettll
DESIGNED -	
DRAWN -	
CHECKED -	
DATE -	

REVISED -	
REVISED -	
REVISED -	
REVISED -	

**STATE OF ILLINOIS
 DEPARTMENT OF TRANSPORTATION**

**CROSS SECTIONS
 I-57**

SCALE: SHEET OF SHEETS STA. 202+00.00 TO STA. 204+00.00

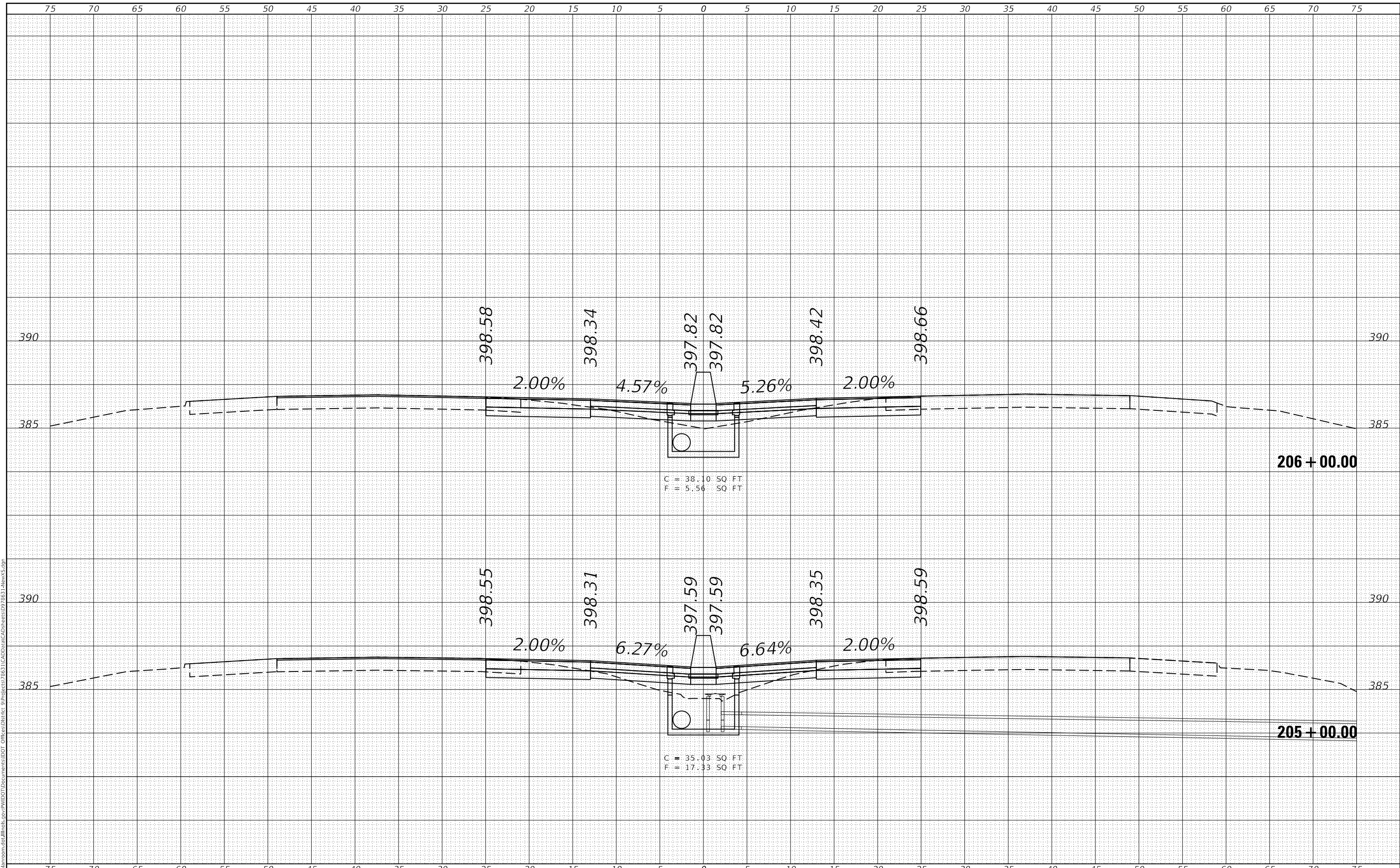
F.A.I. RTE.	SECTION	COUNTY	TOTAL SHEETS	SHEET NO.
57	*	FRANKLIN	254	236
CONTRACT NO. 78631				

*(28-5,-2,-3,-4,-5)R-2;28-5(B-2)

FINAL SURVEY NO.	SURVEYED	DATE
NOTE BOOK	PLOTTED	
	TEMPLATE	
	AREAS CHECKED	

ORIGINAL SURVEY NO.	SURVEYED	DATE
NOTE BOOK	PLOTTED	
	TEMPLATE	
	AREAS CHECKED	

MODEL: Default
 FILE NAME: D:\vbl\m\com\ad\illinois\p\PIV\DOT\Documents\DOT_Offices\District_9\Projects\7863\CAD\Drawings\CAD\Drawings\DWG\7863-1-NewV.sgn



USER NAME = pritchettll	DESIGNED -	REVISED -
	DRAWN -	REVISED -
PLOT SCALE = 10.0000 ' / in.	CHECKED -	REVISED -
PLOT DATE = 7/3/2019	DATE -	REVISED -

**STATE OF ILLINOIS
DEPARTMENT OF TRANSPORTATION**

CROSS SECTIONS	
I-57	
SCALE:	SHEET OF SHEETS STA. 205+00.00 TO STA. 206+00.00


F.A.I. RTE. 57	SECTION *	COUNTY FRANKLIN	TOTAL SHEETS 254	SHEET NO. 237
			CONTRACT NO. 78631	
		ILLINOIS	FED. AID PROJECT	

*(28-5,-2,-3,-4,-5)R-2;28-5(B-2)

DATE	
BY	
SURVEYED	
PLOTTED	
TEMPLATE	
AREAS CHECKED	
FINAL SURVEY	
NOTE BOOK	
NO.	

DATE	
BY	
SURVEYED	
PLOTTED	
TEMPLATE	
AREAS CHECKED	
ORIGINAL SURVEY	
NOTE BOOK	
NO.	

MODEL: Default
 FILE NAME: D:\vbl\m\com\ad\illinois\p\PI\DOT\Documents\DOT_Offices\District_9\Projects\7863\CAD\Drawings\DWG\7863-1-NewV.sgn



USER NAME =	pritchettll
DESIGNED -	REVISIED -
DRAWN -	REVISIED -
CHECKED -	REVISIED -
DATE -	REVISIED -
PLOT SCALE =	10.0000 "/td>
PLOT DATE =	7/3/2019

DESIGNED -	REVISIED -
DRAWN -	REVISIED -
CHECKED -	REVISIED -
DATE -	REVISIED -

**STATE OF ILLINOIS
 DEPARTMENT OF TRANSPORTATION**

**CROSS SECTIONS
 I-57**

SCALE: SHEET OF SHEETS STA. 207+00.00 TO STA. 209+00.00

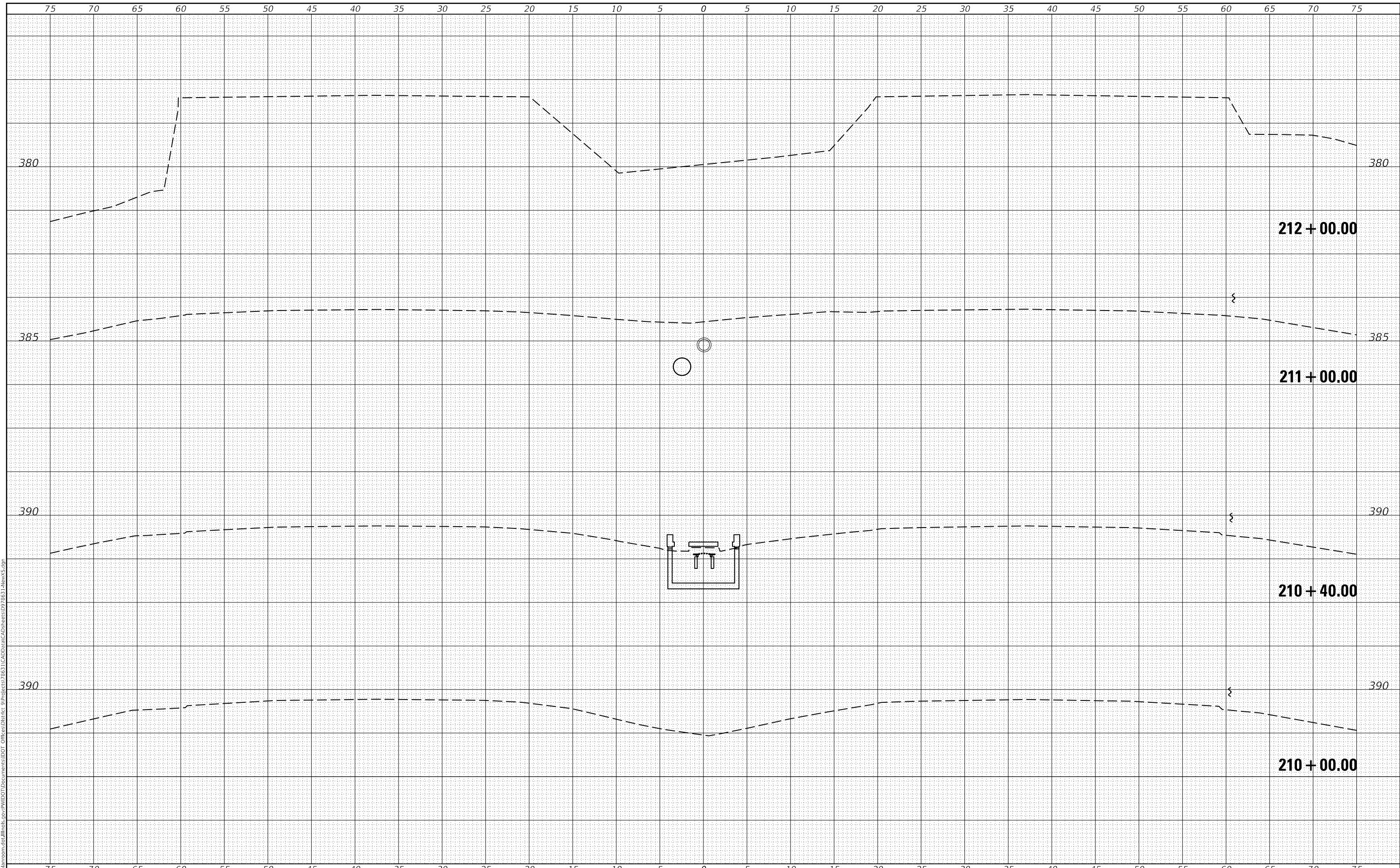
F.A.I. RTE.	SECTION	COUNTY	TOTAL SHEETS	SHEET NO.
57	*	FRANKLIN	254	238
				CONTRACT NO. 78631
		ILLINOIS	FED. AID PROJECT	

*(28-5,-2,-3,-4,-5)R-2;28-5(B-2)

DATE	
BY	
FINAL SURVEY	SURVEYED
NOTE BOOK	PLOTTED
NO.	TEMPLATE
	AREAS CHECKED
	AREAS CHECKED

DATE	
BY	
ORIGINAL SURVEY	SURVEYED
NOTE BOOK	PLOTTED
NO.	TEMPLATE
	AREAS CHECKED
	AREAS CHECKED

MODEL: Default
 FILE NAME: D:\vbl\m\com\ad\illinois\p\p\WIDOT\Documents\DOT_Offices\District_9\Projects\7863\CAD\Drawings\DOT_7863-1-NewV.sgn



USER NAME = pritchettll	DESIGNED -	REVISED -
	DRAWN -	REVISED -
PLOT SCALE = 10.0000 ' / in.	CHECKED -	REVISED -
PLOT DATE = 7/3/2019	DATE -	REVISED -

**STATE OF ILLINOIS
DEPARTMENT OF TRANSPORTATION**

**CROSS SECTIONS
I-57**

SCALE: SHEET OF SHEETS STA. 210+00.00 TO STA. 212+00.00

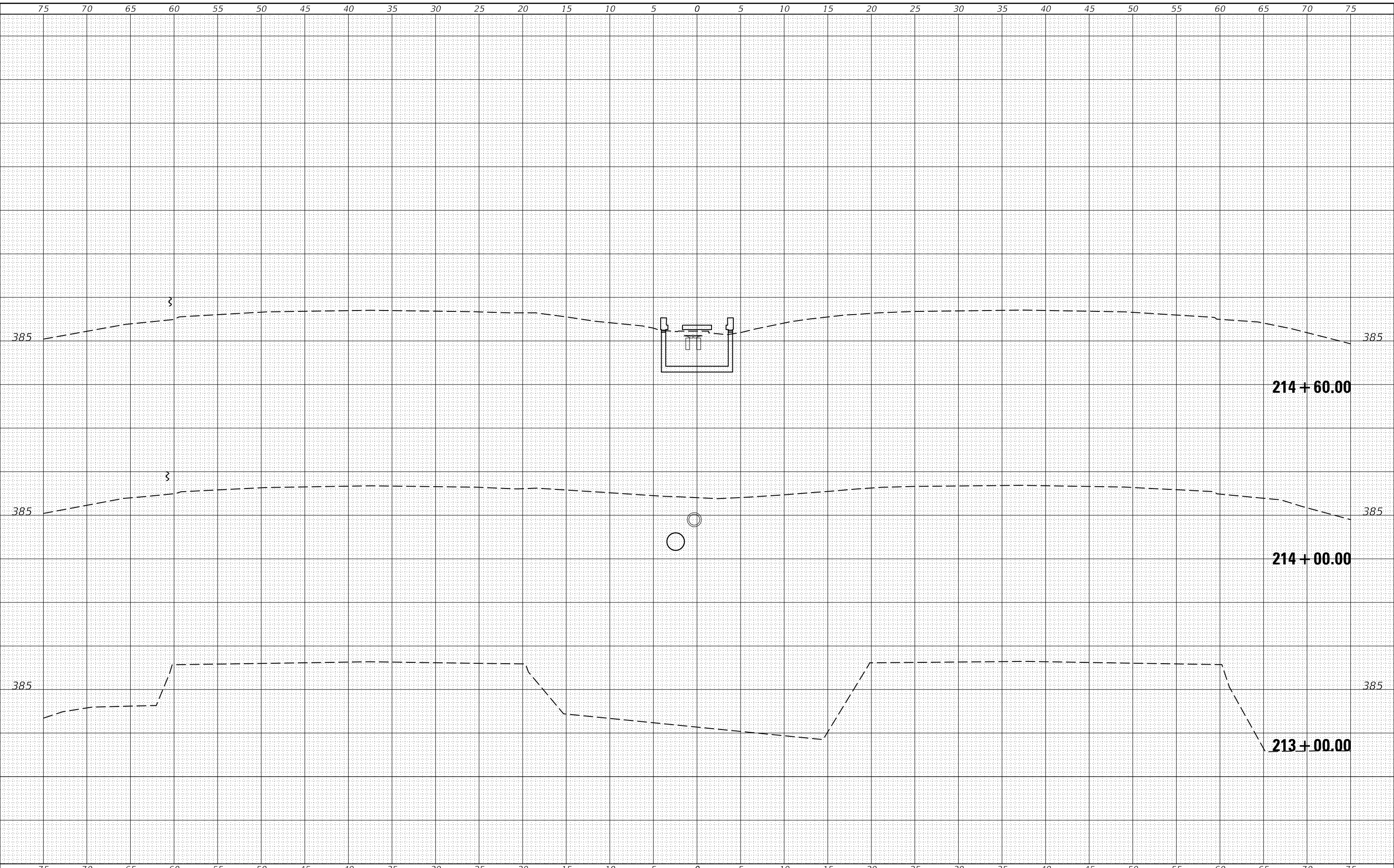
F.A.I. RTE.	SECTION	COUNTY	TOTAL SHEETS	SHEET NO.
57	*	FRANKLIN	254	239
			CONTRACT NO. 78631	

*(28-5,-2,-3,-4,-5)R-2;28-5(B-2)

FINAL SURVEY NO.	SURVEYED	DATE
NOTE BOOK	PLOTTED	BY
AREAS CHECKED	TEMPLATE	
	AREAS CHECKED	

ORIGINAL SURVEY NO.	SURVEYED	DATE
NOTE BOOK	PLOTTED	BY
AREAS CHECKED	TEMPLATE	
	AREAS CHECKED	

MODEL: Default
 FILE NAME: D:\vbl\m\com\ad\illinois\p\p\DOT\Documents\DOT - Office\District 9\Projects\78631\CAD\Drawings\CAD\Drawings\DWG\78631-4-NewV.sgn



USER NAME = pritchettll	DESIGNED -	REVISED -
	DRAWN -	REVISED -
PLOT SCALE = 10.0000 ' / in.	CHECKED -	REVISED -
PLOT DATE = 7/3/2019	DATE -	REVISED -

**STATE OF ILLINOIS
 DEPARTMENT OF TRANSPORTATION**

**CROSS SECTIONS
 I-57**

SCALE: SHEET OF SHEETS STA. 213+00.00 TO STA. 214+60.00


F.A.I. RTE.	SECTION	COUNTY	TOTAL SHEETS	SHEET NO.
57	*	FRANKLIN	254	240
CONTRACT NO. 78631				

*(28-5,-2,-3,-4,-5)R-2;28-5(B-2)

FINAL SURVEY NO.	SURVEYED	DATE
NOTE BOOK	PLOTTED	
	TEMPLATE	
	AREAS CHECKED	

ORIGINAL SURVEY NO.	SURVEYED	DATE
NOTE BOOK	PLOTTED	
	TEMPLATE	
	AREAS CHECKED	

MODEL: Default
 FILE NAME: D:\vbl\m\com\ad\illinois\p\p\WIDOT\Documents\DOT_Offices\District_9\Projects\78631\CAD\Drawings\CAD\Drawings\DWG\78631-4-NewV.sgn



USER NAME =	pritchettll
DESIGNED -	REVISIED -
DRAWN -	REVISIED -
PLOT SCALE =	10.0000 ' / in.
CHECKED -	REVISIED -
DATE -	REVISIED -
PLOT DATE =	7/3/2019

**STATE OF ILLINOIS
 DEPARTMENT OF TRANSPORTATION**

**CROSS SECTIONS
 I-57**

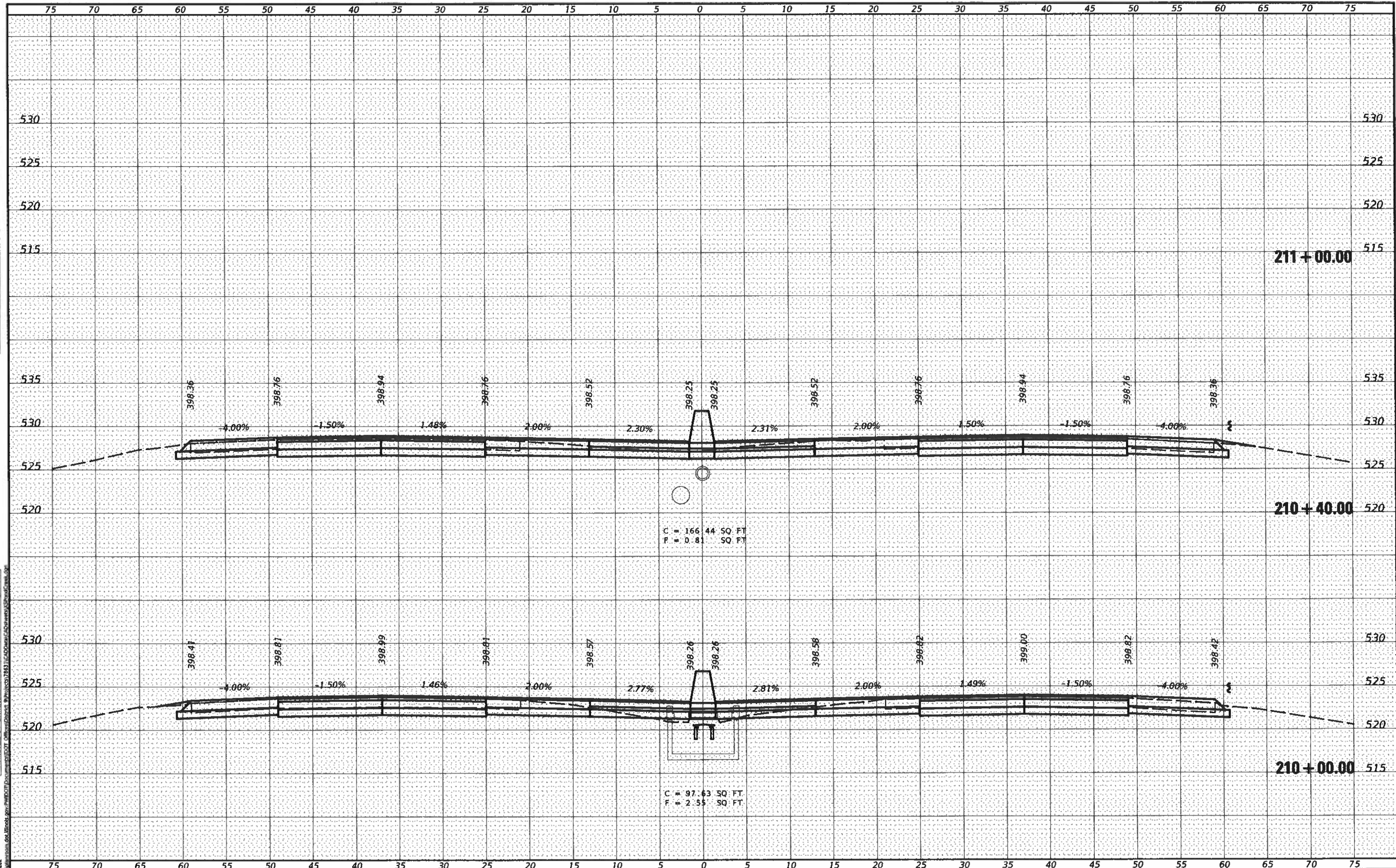
SCALE: SHEET OF SHEETS STA. 215+00.00 TO STA. 216+00.00

F.A.I. RTE.	SECTION	COUNTY	TOTAL SHEETS	SHEET NO.
57	*	FRANKLIN	254	241
CONTRACT NO. 78631				
ILLINOIS FED. AID PROJECT				

*(28-5,-2,-3,-4,-5)R-2;28-5(B-2)

DATE	
BY	
SURVEYED	
PLOTTED	
NOTE BOOK	
AREAS CHECKED	

DATE	
BY	
SURVEYED	
PLOTTED	
NOTE BOOK	
AREAS CHECKED	



C = 166.44 SQ. FT.
F = 0.81 SQ. FT.

C = 97.63 SQ. FT.
F = 2.55 SQ. FT.

USER NAME - pritchett	DESIGNED -	REVISED -
PLOT SCALE - 10,000' / in.	DRAWN -	REVISED -
PLOT DATE - 7/3/2019	CHECKED -	REVISED -
	DATE -	REVISED -

**STATE OF ILLINOIS
DEPARTMENT OF TRANSPORTATION**


CROSS SECTIONS	
I-57	
SCALE:	SHEET OF SHEETS STA. 210+00.00 TO STA. 211+00.00

F.A.I. RTE.	SECTION	COUNTY	TOTAL SHEETS	SHEET NO.
57	*	FRANKLIN	254	239
CONTRACT NO. 78631				
ILLINOIS FED. AID PROJECT				

*(28-5.-2.-3.-4.-5)R-2:28-5(B-2)

DATE	
BY	
ORIGINAL SURVEY	
PLOTTED	
NOTE BOOK	
AREAS CHECKED	
NO.	

DATE	
BY	
ORIGINAL SURVEY	
PLOTTED	
NOTE BOOK	
AREAS CHECKED	
NO.	



MODEL: Pond Creek
FILE NAME: P:\projects\78631\Drawings\DOT\212+00.00\212+00.00.dwg

USER NAME = pritchett	DESIGNED -	REVISED -
PLOT SCALE = 10,000' / in.	DRAWN -	REVISED -
PLOT DATE = 7/3/2019	CHECKED -	REVISED -
	DATE -	REVISED -

**STATE OF ILLINOIS
DEPARTMENT OF TRANSPORTATION**

CROSS SECTIONS	
I-57	
SCALE:	SHEET OF SHEETS STA. 212+00.00 TO STA. 214+00.00

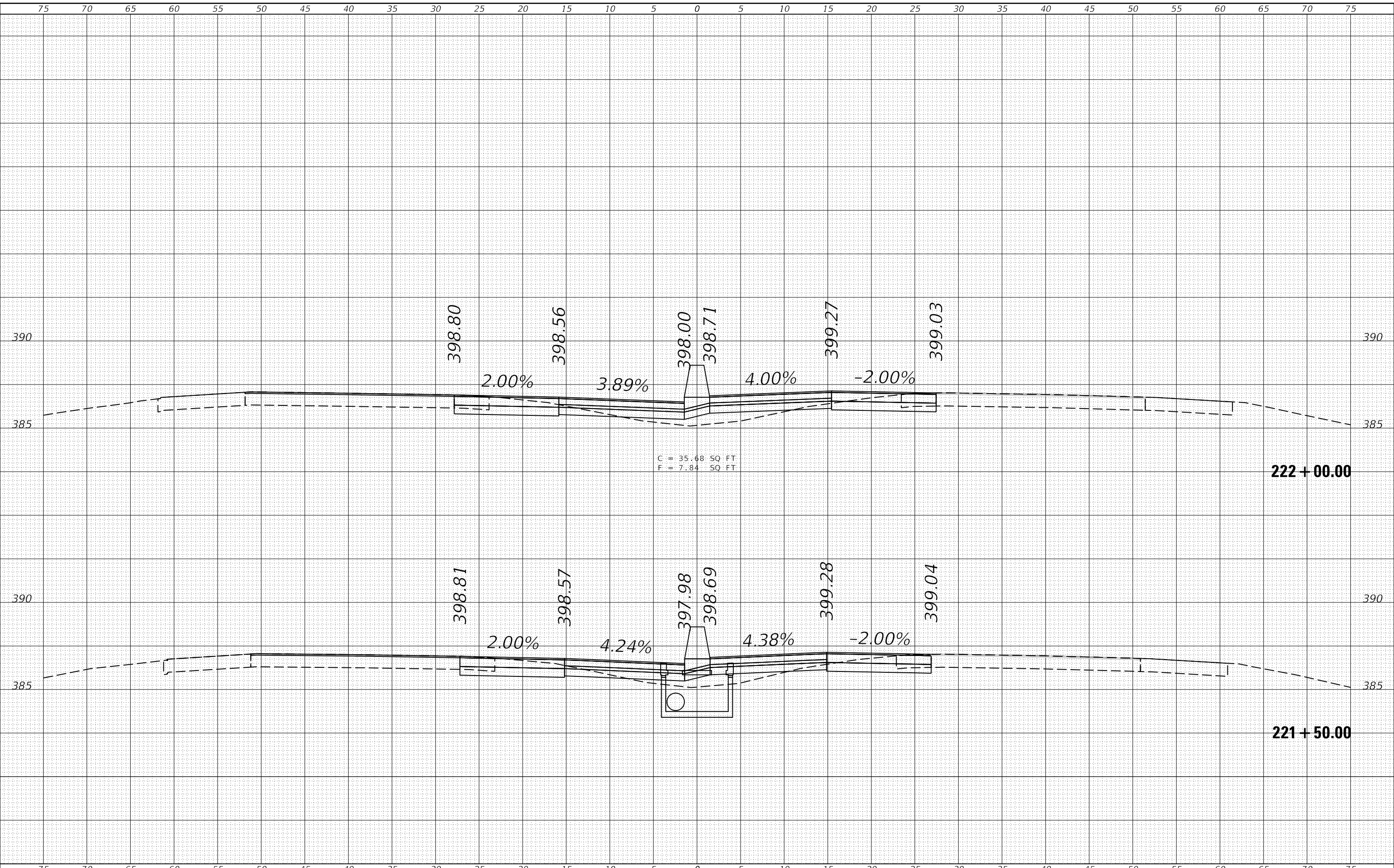
F.A.I. RATE	SECTION	COUNTY	TOTAL SHEETS	SHEET NO.
57		FRANKLIN	254	240
CONTRACT NO. 78631			ILLINOIS FED. AID PROJECT	

*(28-5,-2,-3,-4,-5)R-2;28-5(B-2)

FINAL SURVEY NO.	SURVEYED	DATE
NOTE BOOK	PLOTTED	BY
NO.	TEMPLATE	
	AREAS CHECKED	
	AREAS CHECKED	

ORIGINAL SURVEY NO.	SURVEYED	DATE
NOTE BOOK	PLOTTED	BY
NO.	TEMPLATE	
	AREAS CHECKED	
	AREAS CHECKED	

MODEL: Default
 FILE NAME: D:\vbl\m\com\ad\illinois\p\PIV\DOT\Documents\DOT_Offices\District_9\Projects\7863\CAD\Drawings\CAD\Drawings\DW\7863-1-NewV.sgn



C = 35.68 SQ FT
 F = 7.84 SQ FT

USER NAME = pritchettll	DESIGNED -	REVISED -
	DRAWN -	REVISED -
PLOT SCALE = 10.0000 ' / in.	CHECKED -	REVISED -
PLOT DATE = 7/3/2019	DATE -	REVISED -

**STATE OF ILLINOIS
 DEPARTMENT OF TRANSPORTATION**

CROSS SECTIONS	
I-57	
SCALE:	SHEET OF SHEETS STA. 221+50.00 TO STA. 222+00.00

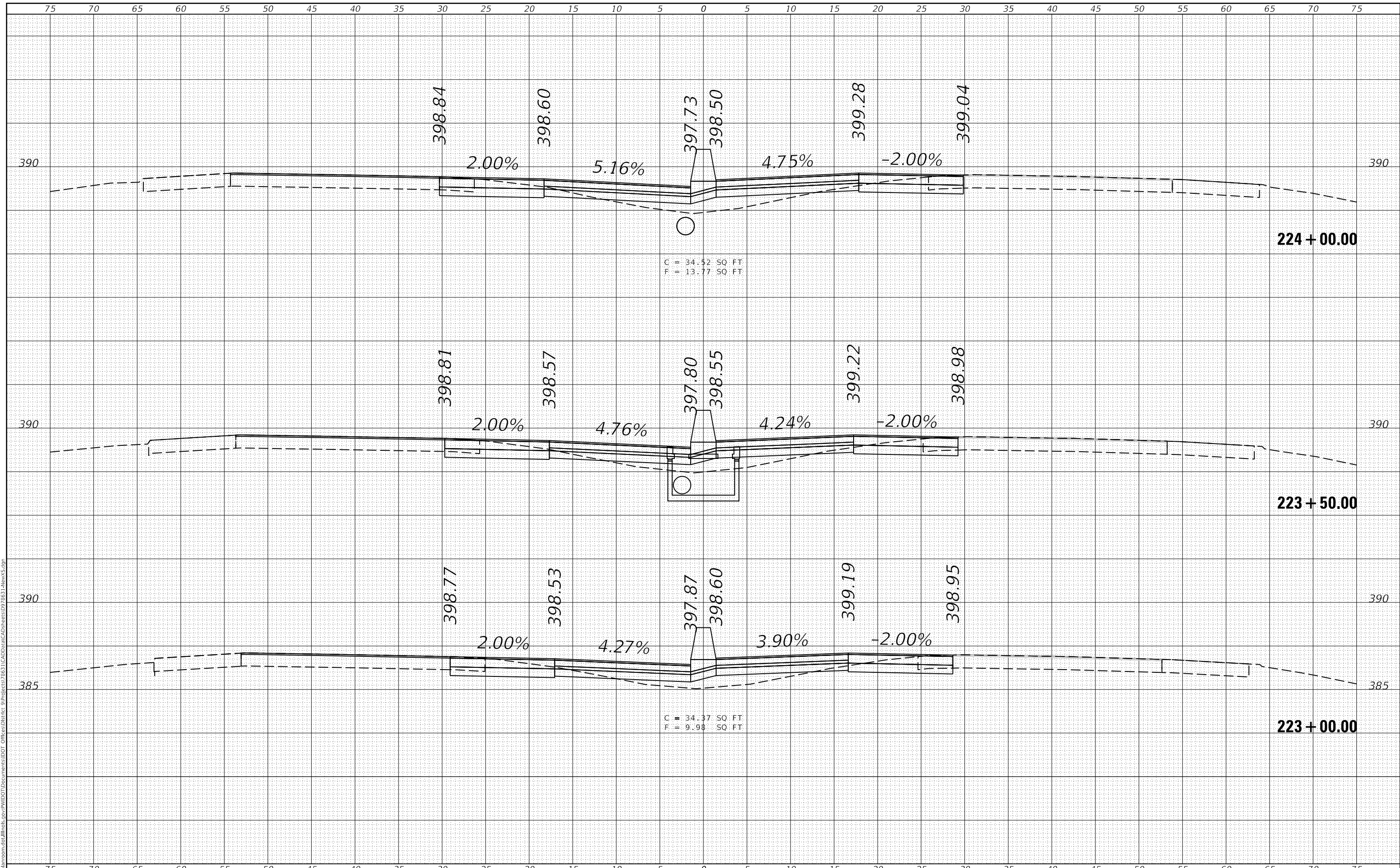
F.A.I. RTE. 57	SECTION *	COUNTY FRANKLIN	TOTAL SHEETS 254	SHEET NO. 245
			CONTRACT NO. 78631	
		ILLINOIS	FED. AID PROJECT	

*(28-5,-2,-3,-4,-5)R-2;28-5(B-2)

DATE	
BY	
SURVEYED	
PLOTTED	
TEMPLATE	
AREAS CHECKED	
FINAL SURVEY	
NOTE BOOK	
NO.	

DATE	
BY	
SURVEYED	
PLOTTED	
TEMPLATE	
AREAS CHECKED	
ORIGINAL SURVEY	
NOTE BOOK	
NO.	

MODEL: Default
 FILE NAME: D:\v\blm\com.d\all\m\p\p\WIDOT\Documents\DOT_Offices\District_9\Projects\7863\CAD\Drawings\DWG\7863-1-NewV.sgn



USER NAME =	pritchettll
DESIGNED -	REVISIED -
DRAWN -	REVISIED -
CHECKED -	REVISIED -
DATE -	REVISIED -

DESIGNED -	REVISIED -
DRAWN -	REVISIED -
CHECKED -	REVISIED -
DATE -	REVISIED -

**STATE OF ILLINOIS
 DEPARTMENT OF TRANSPORTATION**

**CROSS SECTIONS
 I-57**

SCALE: SHEET OF SHEETS STA. 223+00.00 TO STA. 224+00.00

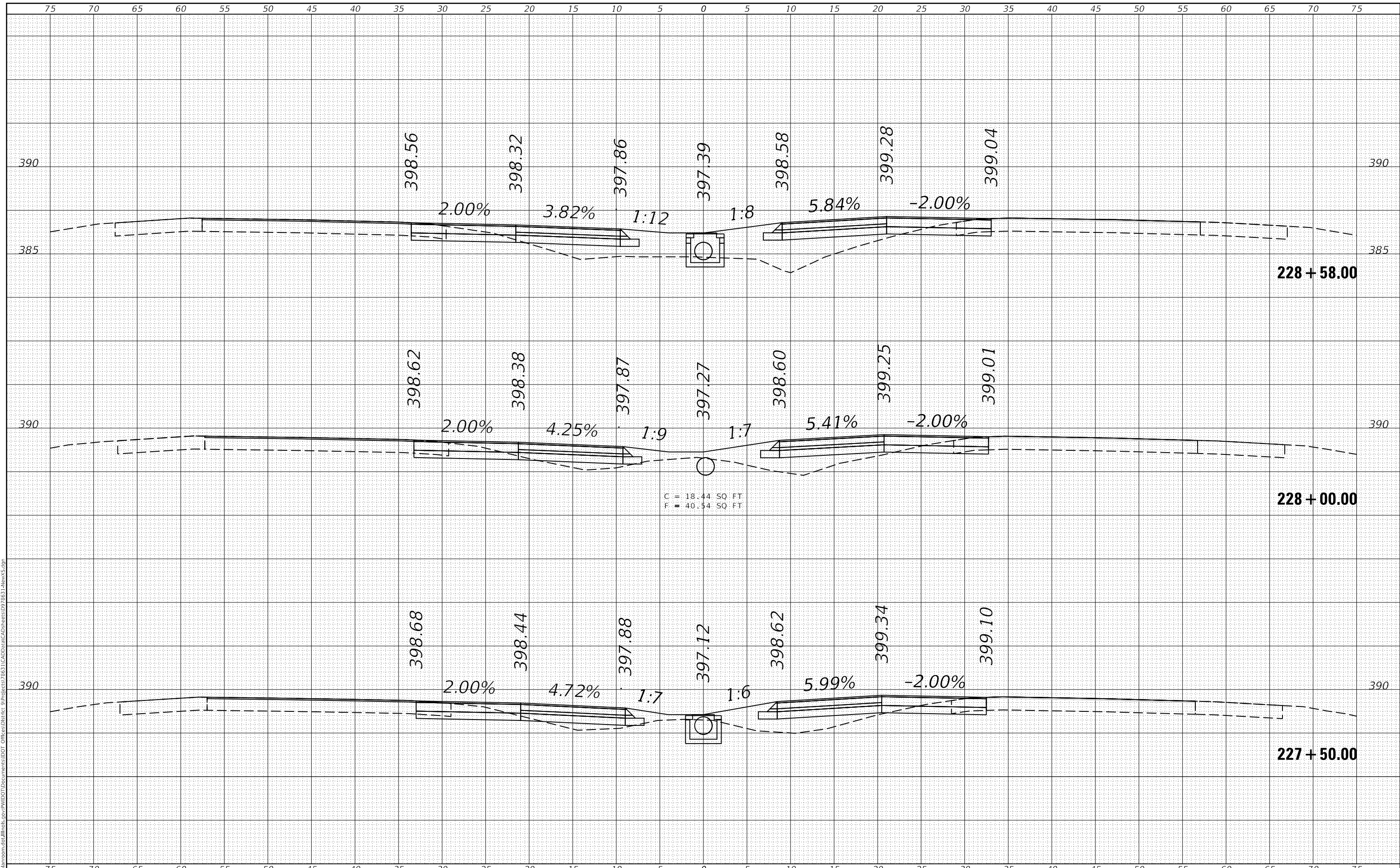
F.A.I. RTE.	SECTION	COUNTY	TOTAL SHEETS	SHEET NO.
57	*	FRANKLIN	254	
CONTRACT NO. 78631				
ILLINOIS FED. AID PROJECT				

*(28-5,-2,-3,-4,-5)R-2;28-5(B-2)

DATE	
BY	
FINAL SURVEY	SURVEYED
NOTE BOOK	PLOTTED
NO.	TEMPLATE
	AREAS CHECKED
	AREAS CHECKED

DATE	
BY	
ORIGINAL SURVEY	SURVEYED
NOTE BOOK	PLOTTED
NO.	TEMPLATE
	AREAS CHECKED
	AREAS CHECKED

MODEL: Defaul
 FILE NAME: D:\data\com\ad\illinois\p\p\1\DOT\Documents\DOT_Office\District_9\Projects\7863\CAD\Drawings\DWG\7863-1-NewV.dwg



USER NAME = pritchettll	DESIGNED -	REVISED -
	DRAWN -	REVISED -
PLOT SCALE = 10.0000' / in.	CHECKED -	REVISED -
PLOT DATE = 7/3/2019	DATE -	REVISED -

**STATE OF ILLINOIS
 DEPARTMENT OF TRANSPORTATION**

CROSS SECTIONS	
I-57	
SCALE:	SHEET OF SHEETS
STA. 227+50.00 TO STA. 228+58.00	

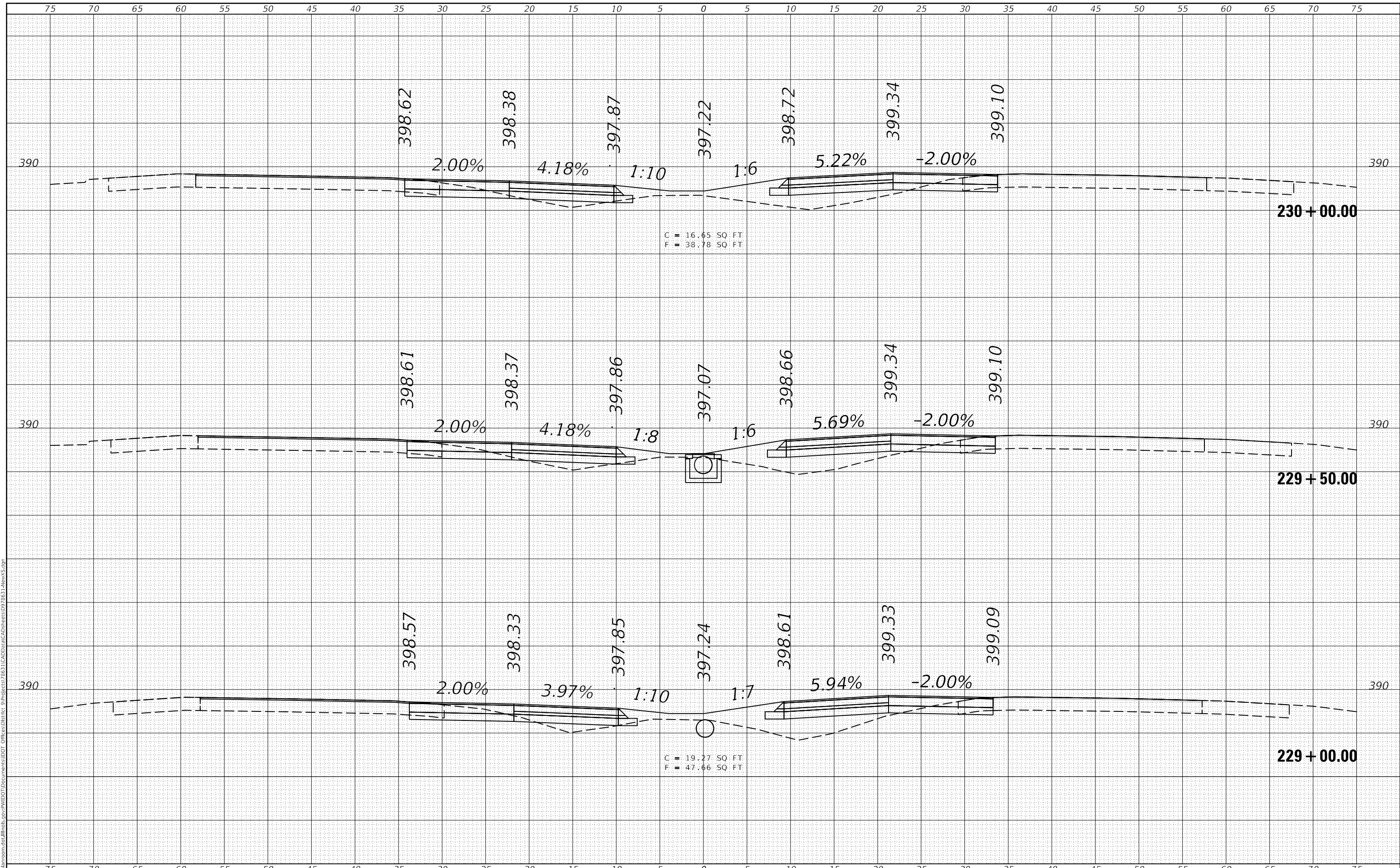
F.A.I. RTE.	SECTION	COUNTY	TOTAL SHEETS	SHEET NO.
57	*	FRANKLIN	254	248
CONTRACT NO. 78631				
ILLINOIS FED. AID PROJECT				

*(28-5,-2,-3,-4,-5)R-2;28-5(B-2)

DATE	
BY	
SURVEYED	
PLOTTED	
TEMPLATE	
AREAS	
CHECKED	
FINAL SURVEY	
NOTE BOOK	
NO.	

DATE	
BY	
SURVEYED	
PLOTTED	
TEMPLATE	
AREAS	
CHECKED	
ORIGINAL SURVEY	
NOTE BOOK	
NO.	

MODEL: Default
 FILE NAME: D:\a\blm\com\ad\illinois\p\p\1\DOT\Documents\DOT_Offices\District_9\Projects\7863\CAD\Drawings\DWG\7863-1-NewV.sgn



USER NAME =	pritchettll	DESIGNED -	REVISED -
		DRAWN -	REVISED -
PLOT SCALE =	10.0000 ' / in.	CHECKED -	REVISED -
PLOT DATE =	7/3/2019	DATE -	REVISED -

**STATE OF ILLINOIS
 DEPARTMENT OF TRANSPORTATION**

**CROSS SECTIONS
 I-57**

SCALE: SHEET OF SHEETS STA. 229+00.00 TO STA. 230+00.00


F.A.I. RTE.	SECTION	COUNTY	TOTAL SHEETS	SHEET NO.
57	*	FRANKLIN	254	249
CONTRACT NO. 78631				
ILLINOIS FED. AID PROJECT				

*(28-5,-2,-3,-4,-5)R-2;28-5(B-2)

DATE	
BY	
SURVEYED	
PLOTTED	
TEMPLATE	
AREAS	
CHECKED	
FINAL SURVEY	
NOTE BOOK	
NO.	

DATE	
BY	
SURVEYED	
PLOTTED	
TEMPLATE	
AREAS	
CHECKED	
ORIGINAL SURVEY	
NOTE BOOK	
NO.	

MODEL: Default
 FILE NAME: D:\data\mason.dwg\Illinois\p:\P\I\DOT\Documents\DOT_Offices\District_9\Projects\7863\CAD\Drawings\DWG\7863-1-NewV.sgn



USER NAME =	pritchettll
DESIGNED -	REVISIED -
DRAWN -	REVISIED -
CHECKED -	REVISIED -
DATE -	REVISIED -

DESIGNED -	REVISIED -
DRAWN -	REVISIED -
CHECKED -	REVISIED -
DATE -	REVISIED -

**STATE OF ILLINOIS
 DEPARTMENT OF TRANSPORTATION**

**CROSS SECTIONS
 I-57**

SCALE: SHEET OF SHEETS STA. 231+00.00 TO STA. 232+00.00


F.A.I. RTE.	SECTION	COUNTY	TOTAL SHEETS	SHEET NO.
57	*	FRANKLIN	254	250
				CONTRACT NO. 78631

*(28-5,-2,-3,-4,-5)R-2;28-5(B-2)

DATE	
BY	
SURVEYED	
PLOTTED	
TEMPLATE	
AREAS	
CHECKED	
FINAL SURVEY	
NOTE BOOK	
NO.	
AREAS CHECKED	

DATE	
BY	
SURVEYED	
PLOTTED	
TEMPLATE	
AREAS	
CHECKED	
ORIGINAL SURVEY	
NOTE BOOK	
NO.	
AREAS CHECKED	

MODEL: Defaul
 FILE NAME: D:\data\mcom\ad\illinois\p\PROJECTS\7863\CAD\DATA\CAD\Sheets\07\7863-1-NewV.sgn



USER NAME = pritchettll	DESIGNED -	REVISED -
	DRAWN -	REVISED -
PLOT SCALE = 10.0000 ' / in.	CHECKED -	REVISED -
PLOT DATE = 7/3/2019	DATE -	REVISED -

**STATE OF ILLINOIS
DEPARTMENT OF TRANSPORTATION**

**CROSS SECTIONS
I-57**

SCALE: SHEET OF SHEETS STA. 237+00.00 TO STA. 239+00.00

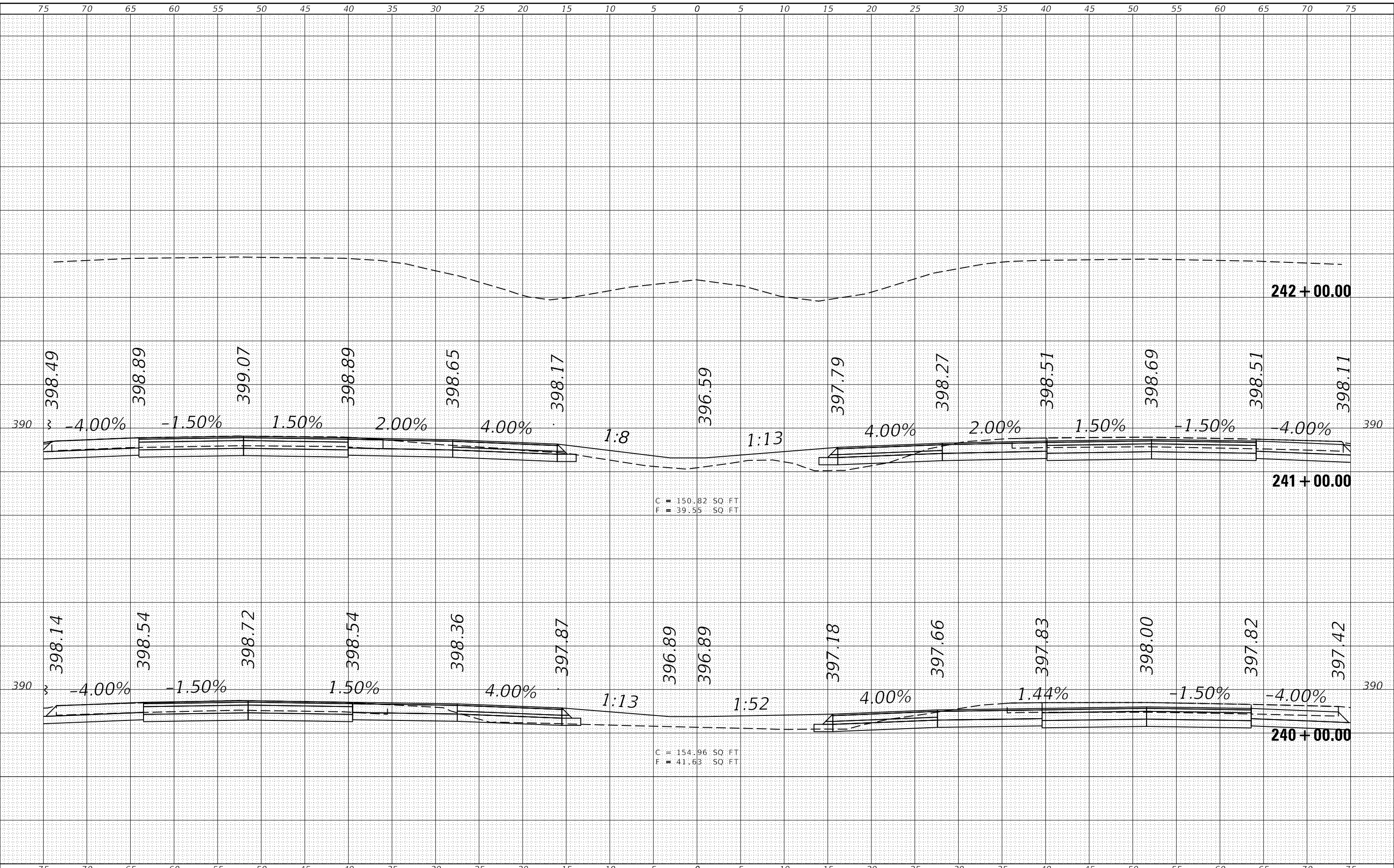
F.A.I. RTE.	SECTION	COUNTY	TOTAL SHEETS	SHEET NO.
57	*	FRANKLIN	254	253
CONTRACT NO. 78631				
ILLINOIS FED. AID PROJECT				

*(28-5,-2,-3,-4,-5)R-2;28-5(B-2)

FINAL SURVEY NO.	SURVEYED	DATE
NOTE BOOK	PLOTTED	
AREAS CHECKED	TEMPLATE	
	AREAS CHECKED	

ORIGINAL SURVEY NO.	SURVEYED	DATE
NOTE BOOK	PLOTTED	
AREAS CHECKED	TEMPLATE	
	AREAS CHECKED	

MODEL: Default
FILE NAME: D:\v\blm\com\ad\illinois\p\p\1\DOT\Documents\DOT_Offices\Director_9\Projects\78631\CAD\Drawings\DWG\78631-4-NewV.dwg



USER NAME = pritchettll	DESIGNED -	REVISED -
	DRAWN -	REVISED -
PLOT SCALE = 10.0000 ' / in.	CHECKED -	REVISED -
PLOT DATE = 7/3/2019	DATE -	REVISED -

**STATE OF ILLINOIS
DEPARTMENT OF TRANSPORTATION**

**CROSS SECTIONS
I-57**

SCALE: SHEET OF SHEETS STA. 240+00.00 TO STA. 242+00.00

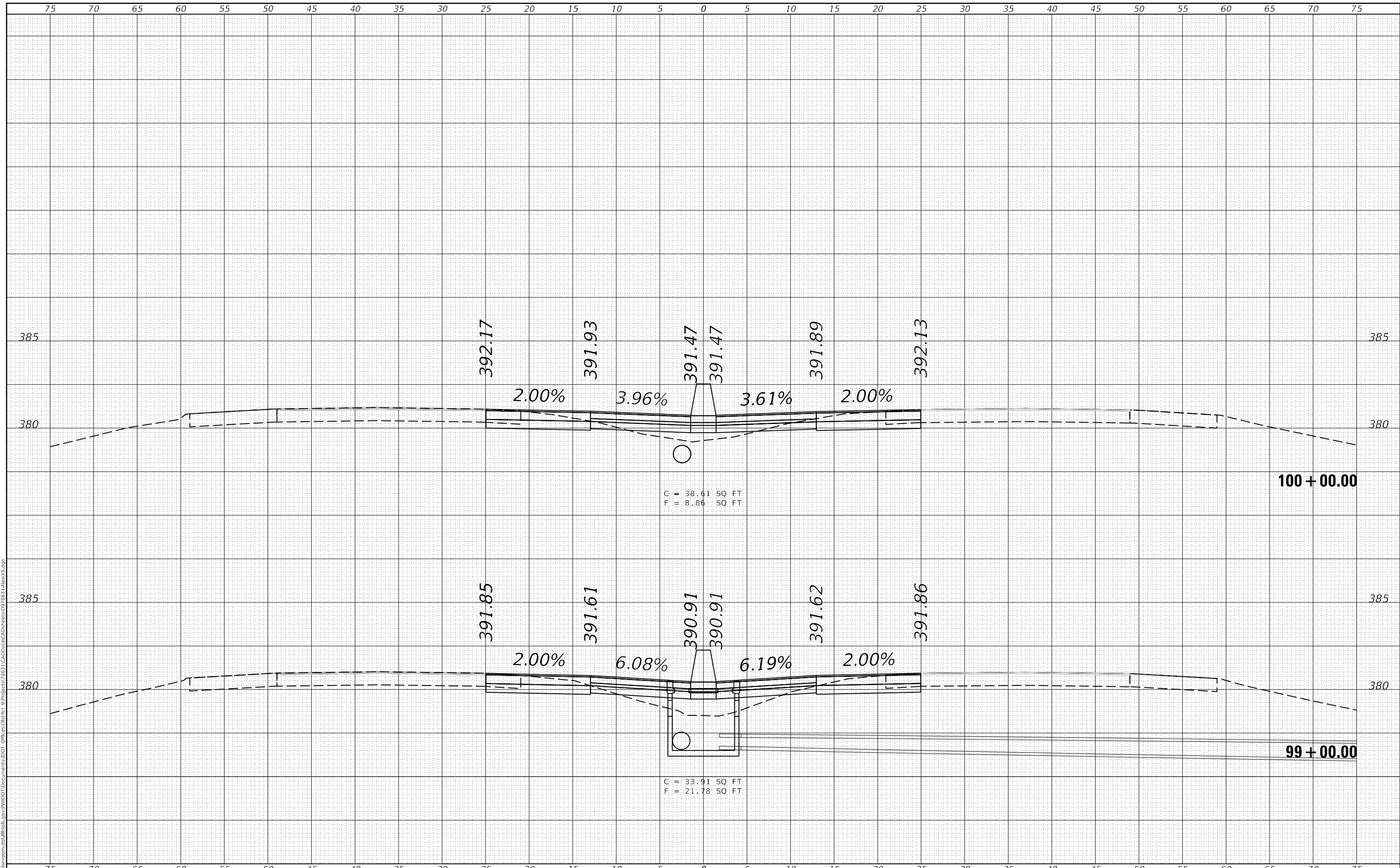
F.A.I. RTE.	SECTION	COUNTY	TOTAL SHEETS	SHEET NO.
57	*	FRANKLIN	254	254
			CONTRACT NO. 78631	
		ILLINOIS	FED. AID PROJECT	

*(28-5,-2,-3,-4,-5)R-2;28-5(B-2)

FINAL SURVEY NO.	SURVEYED	DATE
NOTE BOOK NO.	PLOTTED	BY
	TEMPLATE	
	AREAS CHECKED	
	AREAS CHECKED	

ORIGINAL SURVEY NO.	SURVEYED	DATE
NOTE BOOK NO.	PLOTTED	BY
	TEMPLATE	
	AREAS CHECKED	
	AREAS CHECKED	

MODEL: Default
 FILE NAME: D:\vbl\m\com\ad\illinois\p\p\WIDOT\Documents\DOT_Offices\District_9\Projects\7863\CAD\Drawings\Drawings\7863-1-NewV.sgn



USER NAME = pritchettll	DESIGNED -	REvised -
	DRAWN -	REvised -
PLOT SCALE = 10.0000 ' / in.	CHECKED -	REvised -
PLOT DATE = 7/3/2019	DATE -	REvised -

**STATE OF ILLINOIS
 DEPARTMENT OF TRANSPORTATION**

**CROSS SECTIONS
 I-57**

SCALE: SHEET OF SHEETS STA. 99+00.00 TO STA. 100+00.00

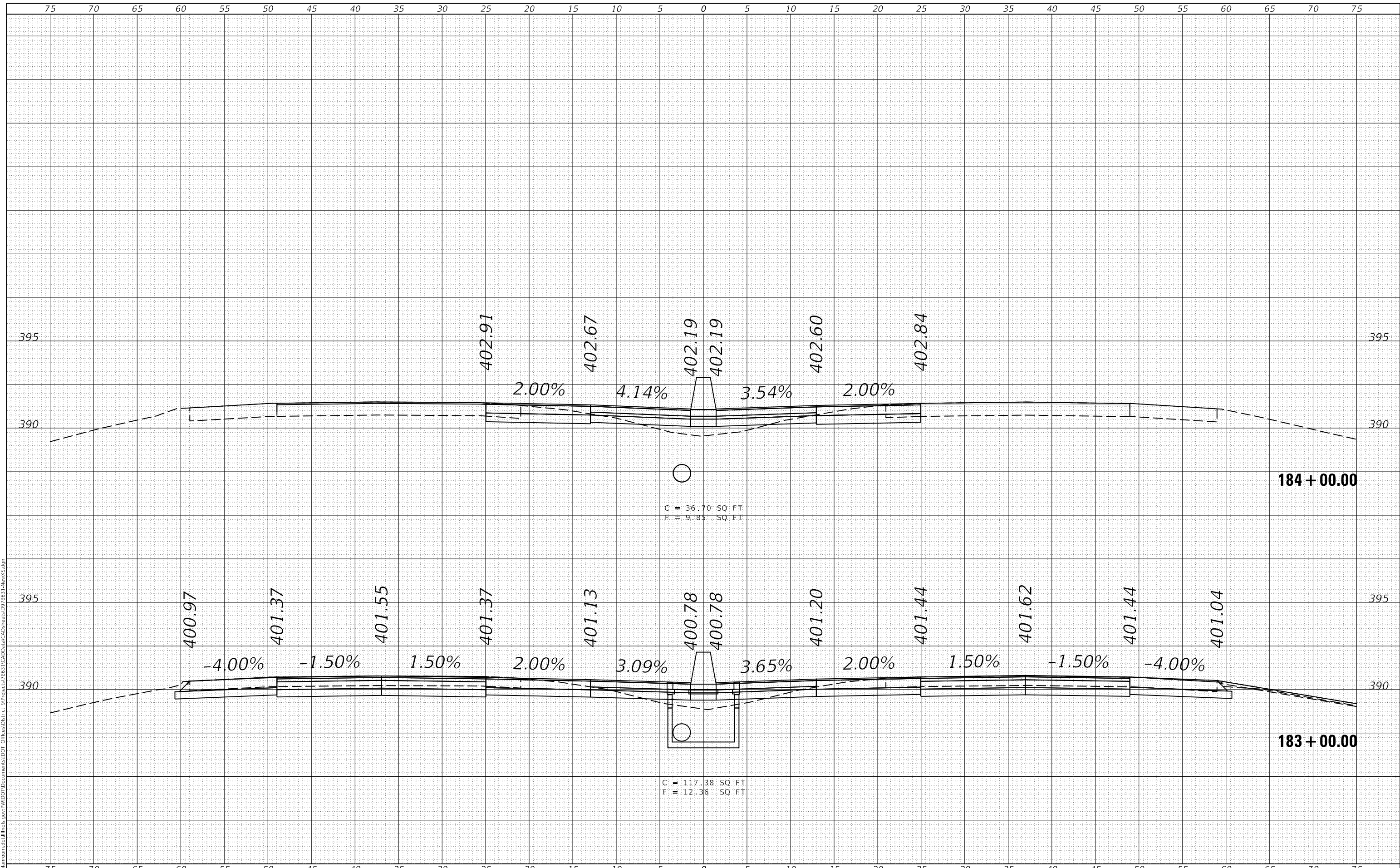
F.A.I. RTE. 57	SECTION *	COUNTY FRANKLIN	TOTAL SHEETS 254	SHEET NO. 189
			CONTRACT NO. 78631	
		ILLINOIS	FED. AID PROJECT	

*(28-5,-2,-3,-4,-5)R-2;28-5(B-2)

FINAL SURVEY NO.	SURVEYED	DATE
NOTE BOOK	PLOTTED	
	TEMPLATE	
	AREAS CHECKED	

ORIGINAL SURVEY NO.	SURVEYED	DATE
NOTE BOOK	PLOTTED	
	TEMPLATE	
	AREAS CHECKED	

MODEL: Default
 FILE NAME: D:\a\l\m\com\ad\illinois\p\p\w\DOT\Documents\DOT_Offices\District_9\Projects\7863\CAD\Drawings\CAD\Drawings\DWG\7863-1-NewV.sgn



USER NAME =	pritchettll
DESIGNED -	
DRAWN -	
PLOT SCALE =	10.0000 ' / in.
CHECKED -	
DATE -	7/3/2019

REVISIED -	
REVISIED -	
REVISIED -	
REVISIED -	

**STATE OF ILLINOIS
 DEPARTMENT OF TRANSPORTATION**

CROSS SECTIONS	
I-57	
SCALE:	SHEET OF SHEETS STA. 183+00.00 TO STA. 184+00.00


F.A.I. RTE.	SECTION	COUNTY	TOTAL SHEETS	SHEET NO.
57	*	FRANKLIN	254	227
CONTRACT NO. 78631				
ILLINOIS FED. AID PROJECT				

*(28-5,-2,-3,-4,-5)R-2;28-5(B-2)

DATE	
BY	
FINAL SURVEY	SURVEYED
NOTE BOOK	PLOTTED
NO.	TEMPLATE
	AREAS CHECKED

DATE	
BY	
ORIGINAL SURVEY	SURVEYED
NOTE BOOK	PLOTTED
NO.	TEMPLATE
	AREAS CHECKED

MODEL: Defaul
 FILE NAME: D:\vbl\m\com\ad\illinois\p\PIV\DOT\Documents\DOT_Offices\District_9\Projects\7863\CAD\Drawings\DOT_7863-1-New\S.dgn



USER NAME =	pritchettll
DESIGNED -	REVISIED -
DRAWN -	REVISIED -
PLOT SCALE =	10.0000 ' / in.
CHECKED -	REVISIED -
DATE -	REVISIED -
PLOT DATE =	7/3/2019

**STATE OF ILLINOIS
 DEPARTMENT OF TRANSPORTATION**

**CROSS SECTIONS
 I-57**

SCALE: SHEET OF SHEETS STA. 187+15.00 TO STA. 189+00.00

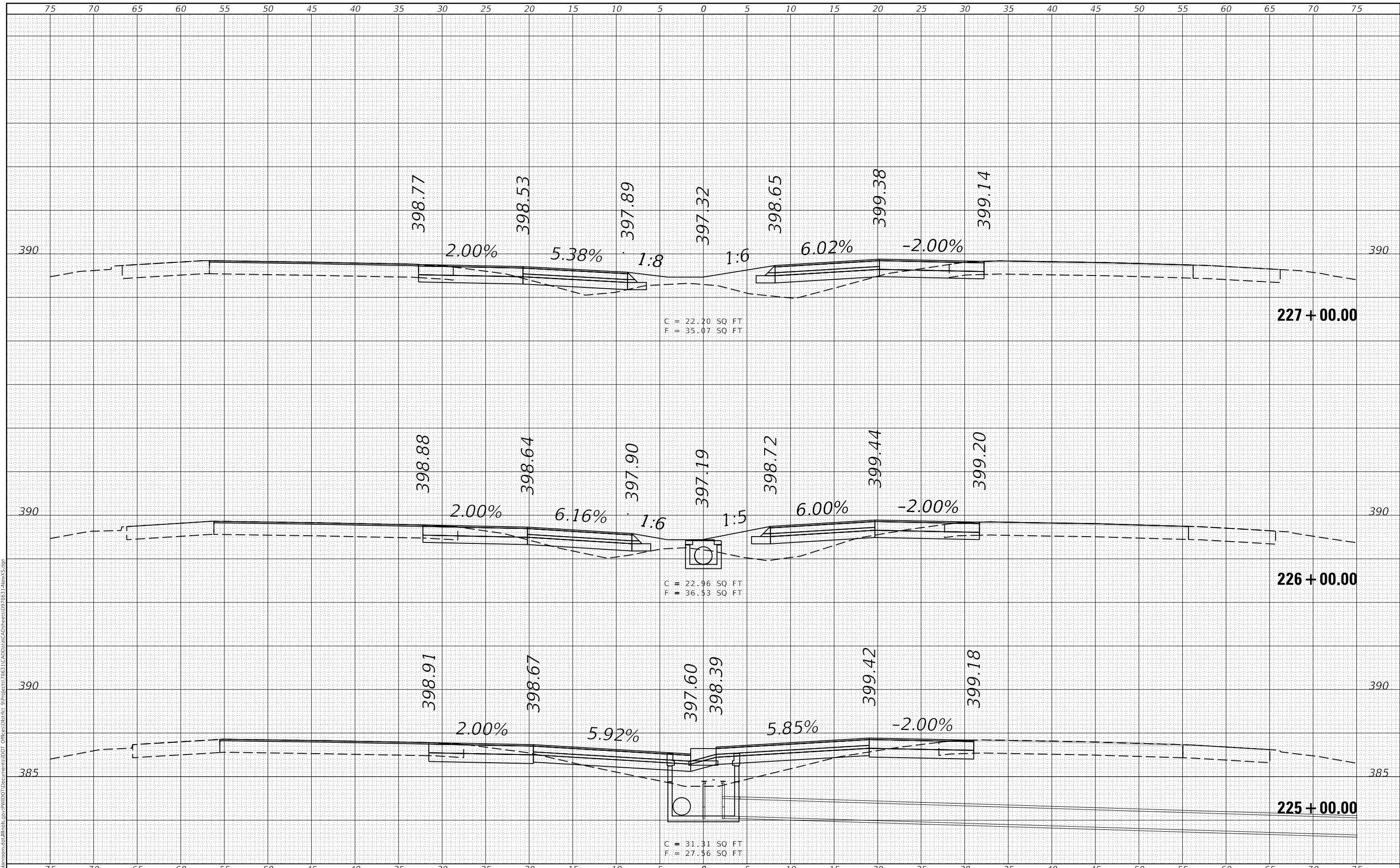
F.A.I. RTE.	SECTION	COUNTY	TOTAL SHEETS	SHEET NO.
57	*	FRANKLIN	254	230
			CONTRACT NO. 78631	
		ILLINOIS	FED. AID PROJECT	

*(28-5,-2,-3,-4,-5)R-2;28-5(B-2)

FINAL SURVEY NO.	SURVEYED	DATE
NOTE BOOK	PLOTTED	BY
AREAS CHECKED	TEMPLATE	
AREAS CHECKED	AREAS CHECKED	

ORIGINAL SURVEY NO.	SURVEYED	DATE
NOTE BOOK	PLOTTED	BY
AREAS CHECKED	TEMPLATE	
AREAS CHECKED	AREAS CHECKED	

MODEL: Default
 FILE NAME: D:\v\blm\com\ad\illinois\p\PIV\DOT\Documents\DOT_Offices\District_9\Projects\7863\CAD\Drawings\DWG\863-1-NewV.sgn



USER NAME =	pritchettll
DESIGNED -	REVISIED -
DRAWN -	REVISIED -
CHECKED -	REVISIED -
DATE -	REVISIED -

**STATE OF ILLINOIS
DEPARTMENT OF TRANSPORTATION**

CROSS SECTIONS	
I-57	
SCALE:	SHEET OF SHEETS
STA. 225+00.00 TO STA. 227+00.00	

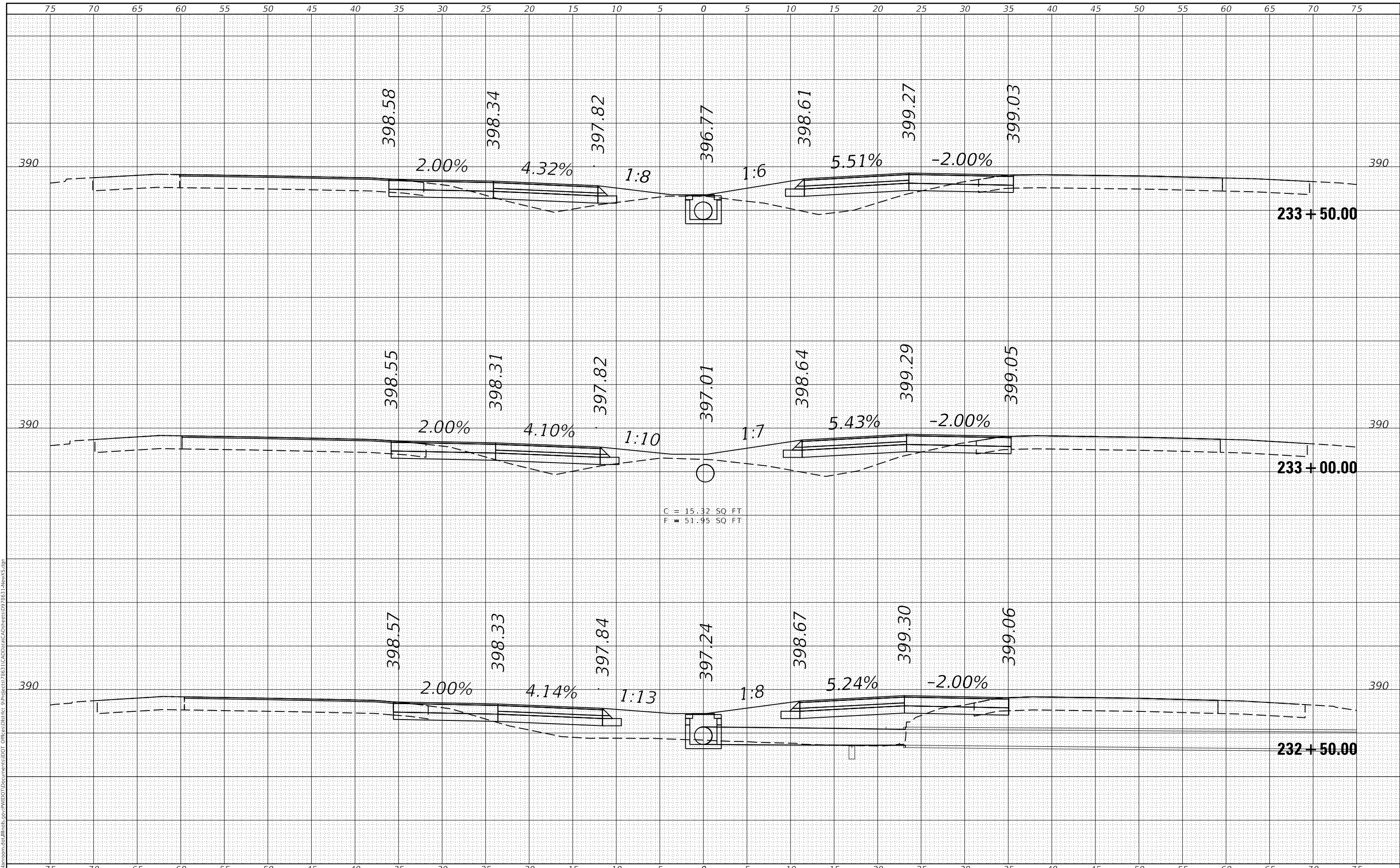
F.A.I. RTE.	SECTION	COUNTY	TOTAL SHEETS	SHEET NO.
57	*	FRANKLIN	254	247
CONTRACT NO. 78631				
ILLINOIS FED. AID PROJECT				

*(28-5,-2,-3,-4,-5)R-2;28-5(B-2)

DATE	
BY	
SURVEYED	
PLOTTED	
TEMPLATE	
AREAS	
CHECKED	
FINAL SURVEY	
NOTE BOOK	
NO.	

DATE	
BY	
SURVEYED	
PLOTTED	
TEMPLATE	
AREAS	
CHECKED	
ORIGINAL SURVEY	
NOTE BOOK	
NO.	

MODEL: Default
 FILE NAME: D:\data\mcs\mcs.dwg\Illinois\p\PROJECTS\7863\CAD\DATA\CAD\Sheets\07\7863-1-NewV.sgn



C = 15.32 SQ FT
 F = 51.95 SQ FT

USER NAME = pritchettll	DESIGNED -	REVISED -
	DRAWN -	REVISED -
PLOT SCALE = 10.0000' / in.	CHECKED -	REVISED -
PLOT DATE = 7/3/2019	DATE -	REVISED -

**STATE OF ILLINOIS
 DEPARTMENT OF TRANSPORTATION**

CROSS SECTIONS	
I-57	
SCALE:	SHEET OF SHEETS STA. 232+50.00 TO STA. 233+50.00

F.A.I. RTE.	SECTION	COUNTY	TOTAL SHEETS	SHEET NO.
57	*	FRANKLIN	254	251
CONTRACT NO. 78631				
ILLINOIS FED. AID PROJECT				

*(28-5,-2,-3,-4,-5)R-2;28-5(B-2)