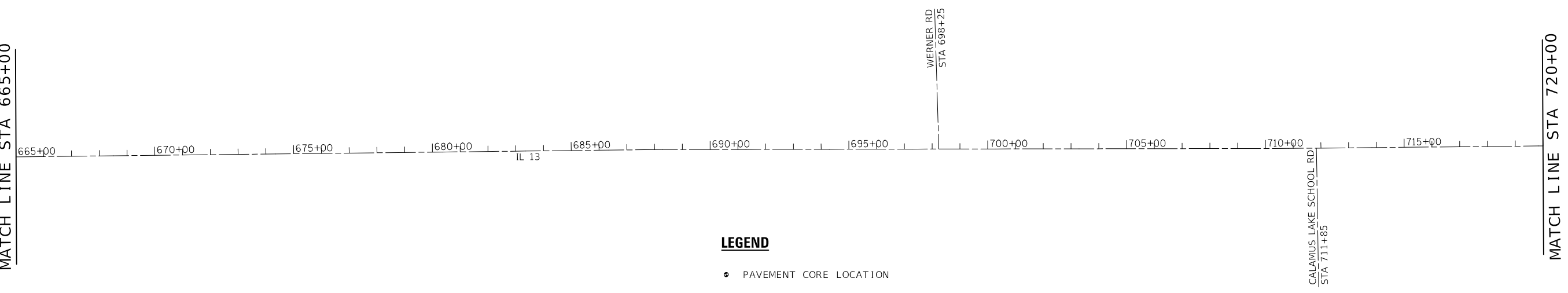


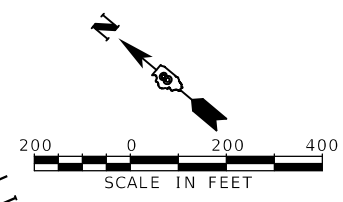
MATCH LINE STA 665+00



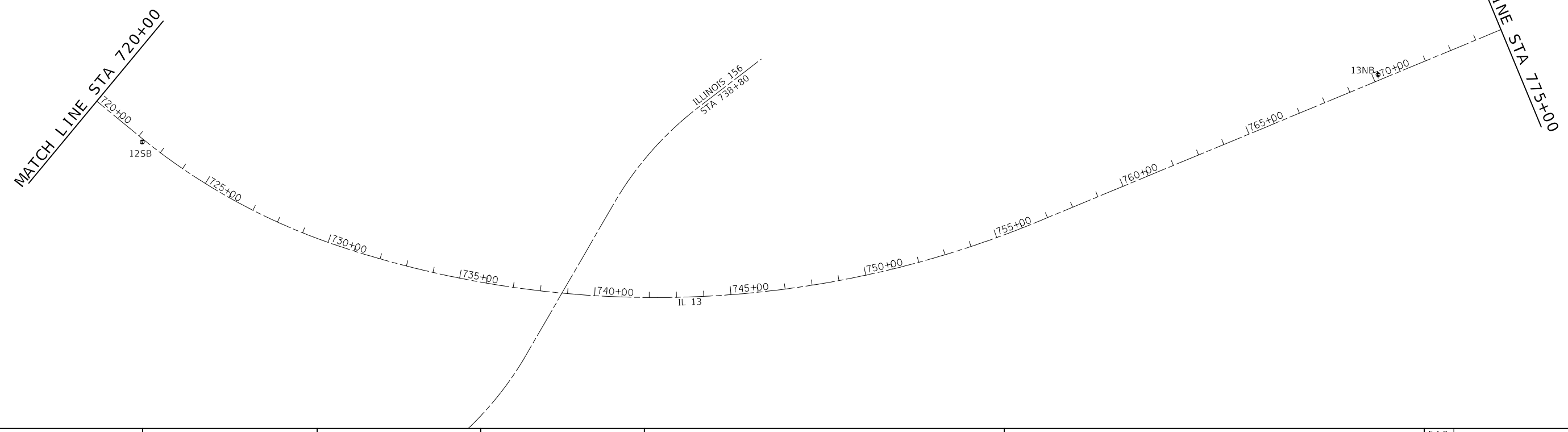
MATCH LINE STA 720+00

LEGEND

- PAVEMENT CORE LOCATION



MATCH LINE STA 720+00



MATCH LINE STA 775+00

MODEL: Default
FILE NAME: 76J16 21-2btr-Rho.dgn

USER NAME = gowens	DESIGNED - GDO	REVISED -
	DRAWN - GDO	REVISED -
PLOT SCALE = 400.0000' / in.	CHECKED - STS	REVISED -
PLOT DATE = 2/12/2019	DATE - 2/12/2019	REVISED -

**STATE OF ILLINOIS
DEPARTMENT OF TRANSPORTATION**

**ROADWAY PLAN
ILLINOIS ROUTE 13**

SCALE: 400.0000' / in. SHEET 4 OF 5 SHEETS STA. 665+00 TO STA. 775+00

F.A.P. RTE.	SECTION	COUNTY	TOTAL SHEETS	SHEET NO.
103	(27,25,38,561)RS	ST. CLAIR	87	23
CONTRACT NO. 76J16				
ILLINOIS FED. AID PROJECT				