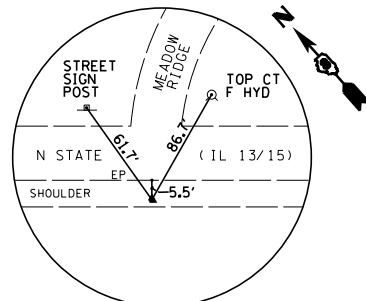
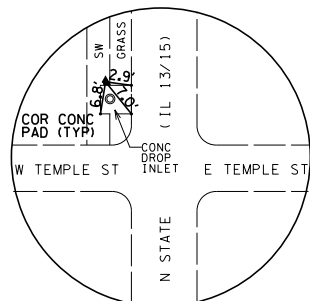


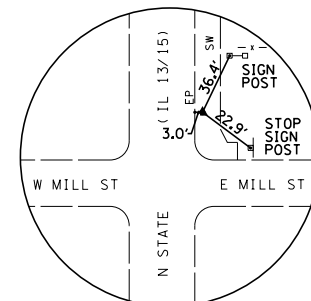
CP*100
CUT X



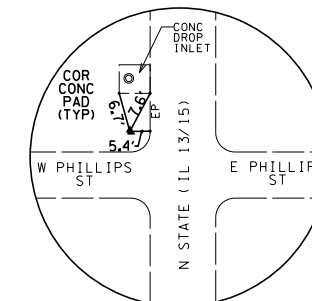
CP*101
MAG NAIL



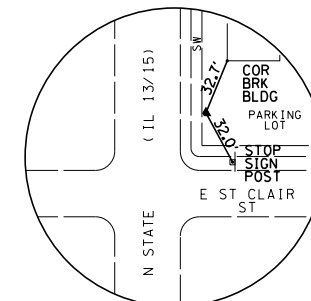
CP*102
CUT X



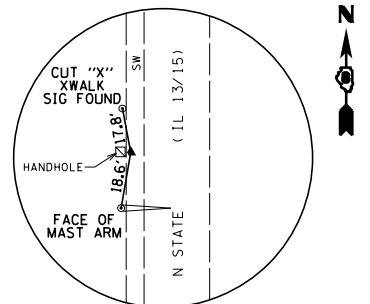
CP*103
CUT X



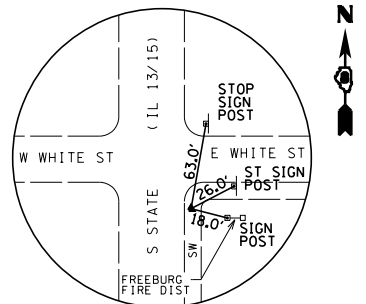
CP*104
MAG NAIL



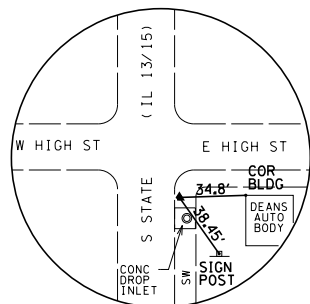
CP*105
5/8" X 30" I PIN
W/ALUM CAP



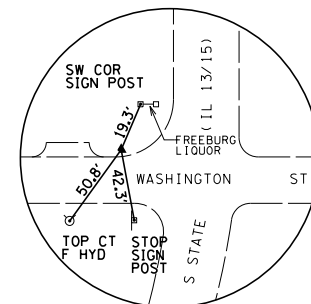
CP*106
CUT X



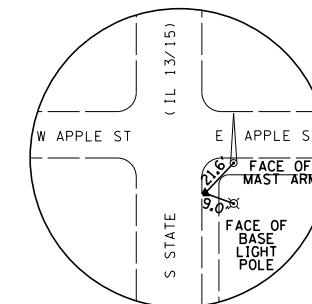
CP*107
CUT X



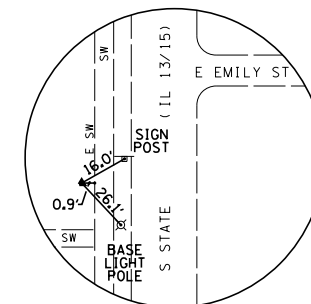
CP*108
CUT X



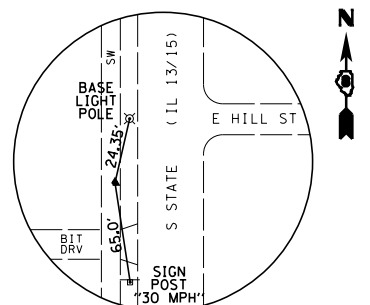
CP*109
CUT X



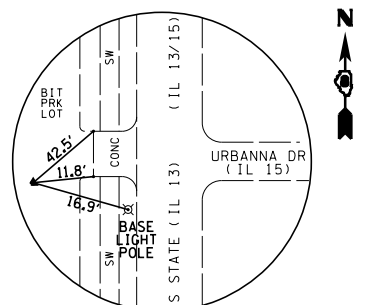
CP*110
CUT X



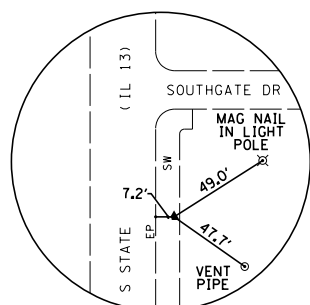
CP*111
5/8" X 30" I PIN
W/ALUM CAP



CP*112
CUT X



CP*114
MAG NAIL



CP*115
CUT X

BENTON & ASSOCIATES, INC.

FILE NAME =	USER NAME = \$USER\$	DESIGNED -	REVISED -
P:\10e2166-34\FAP 103 (IL 13-IL 15) Sec 12	25,38,561RS 76J16\CADD Sheets\0876J16-sht-con	DRAWN MGS	REVISED -
Default	PLOT SCALE = 400.0000' / in.	CHECKED - WJS	REVISED -
	PLOT DATE = 2/25/2019	DATE - 2/2019	REVISED -

**STATE OF ILLINOIS
DEPARTMENT OF TRANSPORTATION**

CONTROL POINTS ADA SIDEWALK (FREEBURG)			
FAP ROUTE 103 (IL RTE 13 /15)			
SCALE:	SHEET 5	OF 25 SHEETS	STA. TO STA.

F.A.P. RTE.	SECTION	COUNTY	TOTAL SHEETS	SHEET NO.
103	(27,25,38,56)RS	ST. CLAIR	87	56
CONTRACT NO. 76J16				
ILLINOIS FED. AID PROJECT				