POINT#	NORTHING	EASTING	ELEV	DESCRIPTION
1	642336.90	370542.22	517.88	FL GUT
2	642338.35	370543.65	517.89	FL GUT
3	642339.34	370543.64	517.93	TOP BK DC
4	642345.89	370548.61	517.95	FL GUT
5	642347.62	370548.60	517.99	TOP BK DC
6	642351.49	370550.43	517.99	FL GUT
7	642349.62	370548.59	518.01	SIDEWALK
8	642356.76	370548.55	MATCH EX	SIDEWALK
9	642356.70	370543.55	MATCH EX	SIDEWALK
10	642349.59	370543.59	518.04	SIDEWALK

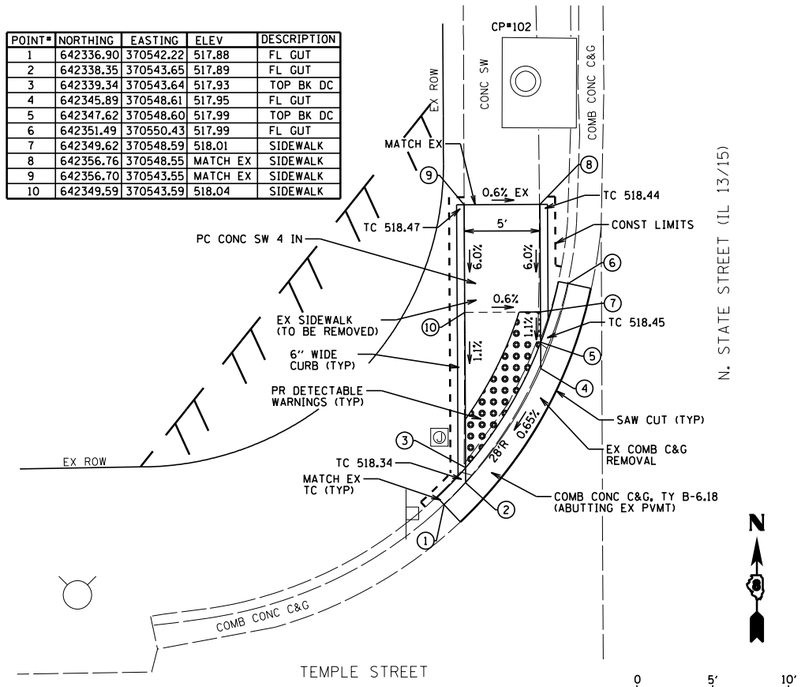

NORTHWEST QUADRANT

POINT#	NORTHING	EASTING	ELEV	DESCRIPTION
1	642352.33	370587.86	518.41	FL GUT
2	642346.66	370589.79	518.58	FL GUT
3	642348.16	370589.78	518.62	TOP BK DC
4	642339.00	370594.84	518.75	FL GUT
5	642339.89	370594.83	518.79	TOP BK DC
6	642337.02	370596.80	518.80	FL GUT
7	642332.46	370603.35	518.94	FL GUT
8	642350.19	370594.77	518.73	SIDEWALK
9	642354.82	370594.75	518.95	SIDEWALK
10	642355.40	370594.74	518.95	SIDEWALK
11	642359.85	370594.72	MATCH EX	SIDEWALK
12	642359.79	370589.72	MATCH EX	SIDEWALK
13	642354.79	370589.75	518.86	SIDEWALK
14	642350.16	370589.77	518.64	SIDEWALK

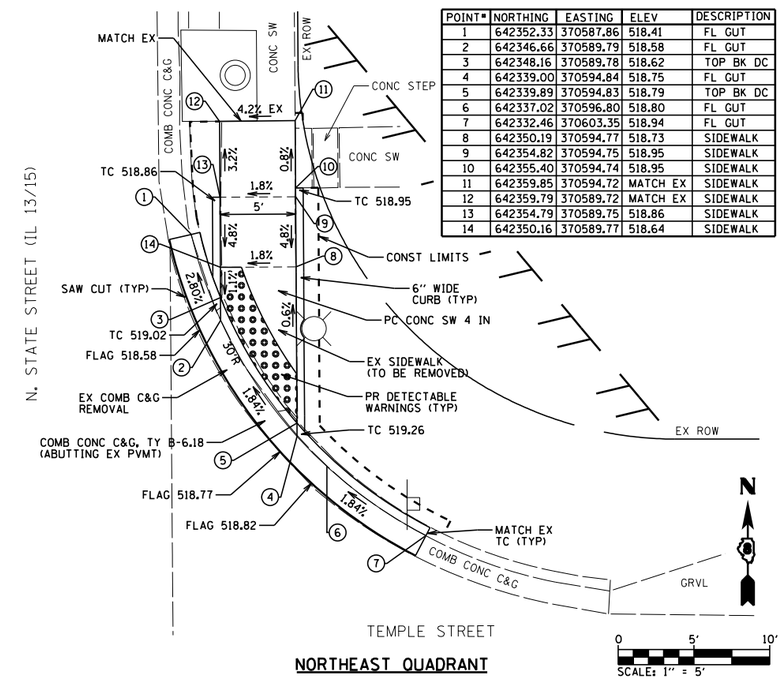

NORTHEAST QUADRANT

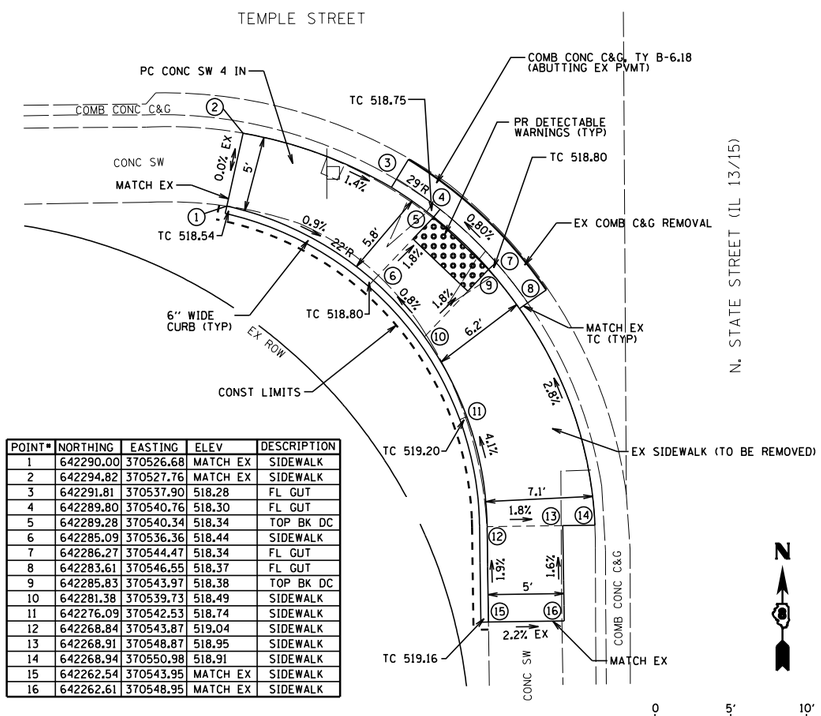

POINT#	NORTHING	EASTING	ELEV	DESCRIPTION
1	642290.00	370526.68	MATCH EX	SIDEWALK
2	642294.82	370527.76	MATCH EX	SIDEWALK
3	642291.81	370537.90	518.28	FL GUT
4	642289.80	370540.76	518.30	FL GUT
5	642289.28	370540.34	518.34	TOP BK DC
6	642285.09	370536.36	518.44	SIDEWALK
7	642286.27	370544.47	518.34	FL GUT
8	642283.61	370546.55	518.37	FL GUT
9	642285.83	370543.97	518.38	TOP BK DC
10	642281.38	370539.73	518.49	SIDEWALK
11	642276.09	370542.53	518.74	SIDEWALK
12	642268.84	370543.87	519.04	SIDEWALK
13	642268.91	370548.87	518.95	SIDEWALK
14	642268.94	370550.98	518.91	SIDEWALK
15	642262.54	370543.95	MATCH EX	SIDEWALK
16	642262.61	370548.95	MATCH EX	SIDEWALK

SOUTHWEST QUADRANT

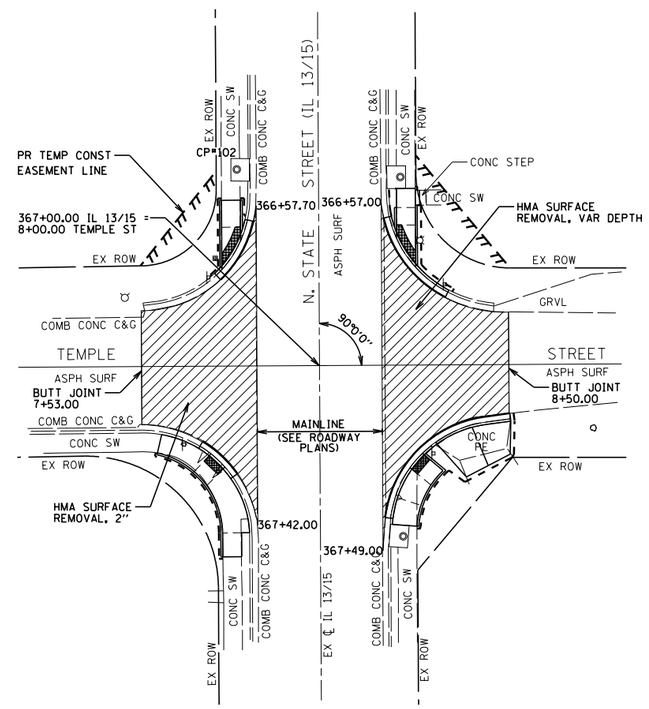

CP#102:
CUT "X" IN SIDEWALK AT NW QUAD OF N. STATE ST. (IL 13/15) & TEMPLE ST. ELEV=518.57

NOTE:
MATCH PR CURB AND GUTTER (GRADE, SLOPE, CURB CONFIG., ETC.) WHEN CONNECTING TO EX CURB AND GUTTER AT ENDS.

0 20' 40'
SCALE: 1" = 20'

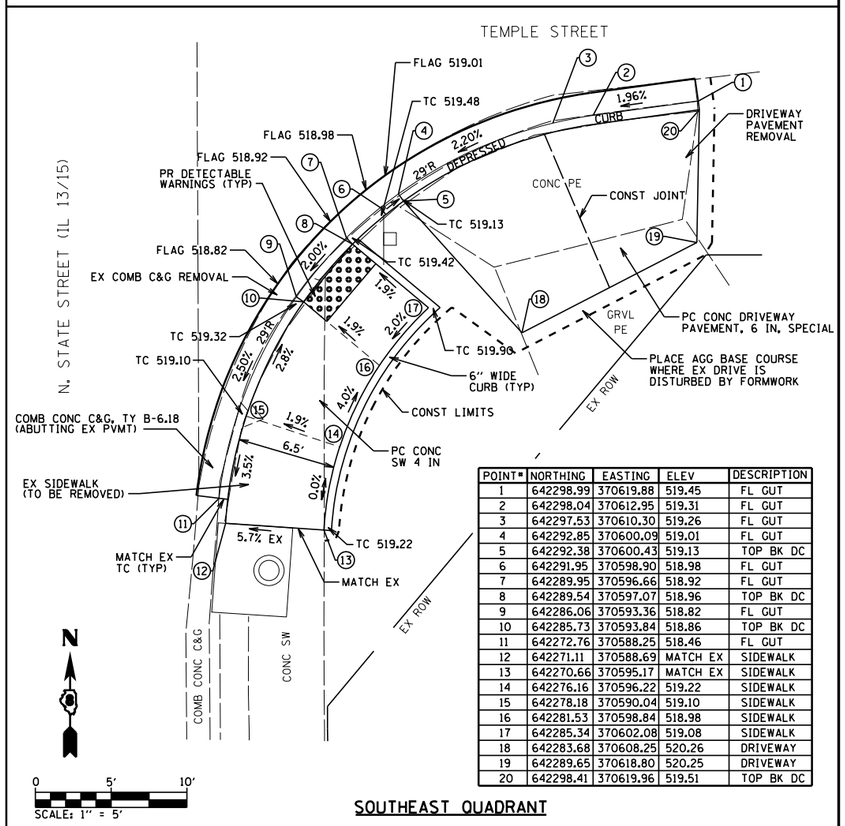

POINT#	NORTHING	EASTING	ELEV	DESCRIPTION
1	642298.99	370619.88	519.45	FL GUT
2	642298.04	370612.95	519.31	FL GUT
3	642297.53	370610.30	519.26	FL GUT
4	642292.85	370600.09	519.01	FL GUT
5	642292.38	370600.43	519.13	TOP BK DC
6	642291.95	370598.90	518.98	FL GUT
7	642289.95	370596.66	518.92	FL GUT
8	642289.54	370597.07	518.96	TOP BK DC
9	642286.06	370593.36	518.82	FL GUT
10	642285.73	370593.84	518.86	TOP BK DC
11	642272.76	370588.25	518.46	FL GUT
12	642271.11	370588.69	MATCH EX	SIDEWALK
13	642270.66	370595.17	MATCH EX	SIDEWALK
14	642276.16	370596.22	519.22	SIDEWALK
15	642278.18	370590.04	519.10	SIDEWALK
16	642281.53	370598.84	518.98	SIDEWALK
17	642285.34	370602.08	519.08	SIDEWALK
18	642283.68	370608.25	520.26	DRIVEWAY
19	642289.65	370618.80	520.25	DRIVEWAY
20	642298.41	370619.96	519.51	TOP BK DC

SOUTHEAST QUADRANT

BENTON & ASSOCIATES, INC.

FILE NAME = P:\10e2166-34\FAP 103 (IL 13-IL 15) Sec (27,25,38,561)RS 76J16\CADD Sheets\D876J16-sht-freeburg-plan.dgn	USER NAME = $USER$	DESIGNED - MGM	REVISED -
		DRAWN - SDW	REVISED -
	PLOT SCALE = 40.0000 ' / in.	CHECKED - WJS	REVISED -
Default	PLOT DATE = 2/25/2019	DATE - 2/2019	REVISED -

STATE OF ILLINOIS
DEPARTMENT OF TRANSPORTATION

ADA SIDEWALK PLAN (FREEBURG)
FAP ROUTE 103 (IL RTE 13 /15)

SCALE: | SHEET 8 OF 25 SHEETS | STA. | TO STA.

F.A.P. RTE.	SECTION	COUNTY	TOTAL SHEETS	SHEET NO.
103	(27,25,38,561)RS	ST. CLAIR	87	59

CONTRACT NO. 76J16

ILLINOIS FED. AID PROJECT