POINT#	NORTHING	EASTING	ELEV	DESCRIPTION
1	639901.92	370486.30	MATCH EX	SIDEWALK
2	639898.16	370487.67	MATCH EX	SIDEWALK
3	639898.92	370491.34	514.08	FL GUT
4	639903.85	370490.91	514.46	SIDEWALK
5	639909.88	370495.62	514.32	SIDEWALK
6	639904.19	370499.71	514.19	TOP BK DC
7	639903.63	370500.08	514.15	FL GUT
8	639907.07	370503.78	514.23	TOP BK DC
9	639906.57	370504.19	514.19	FL GUT
10	639912.78	370499.69	517.36	SIDEWALK
11	639913.39	370505.02	514.49	SIDEWALK
12	639911.18	370509.45	514.25	FL GUT
13	639919.80	370510.74	MATCH EX	SIDEWALK
14	639917.38	370513.93	MATCH EX	SIDEWALK

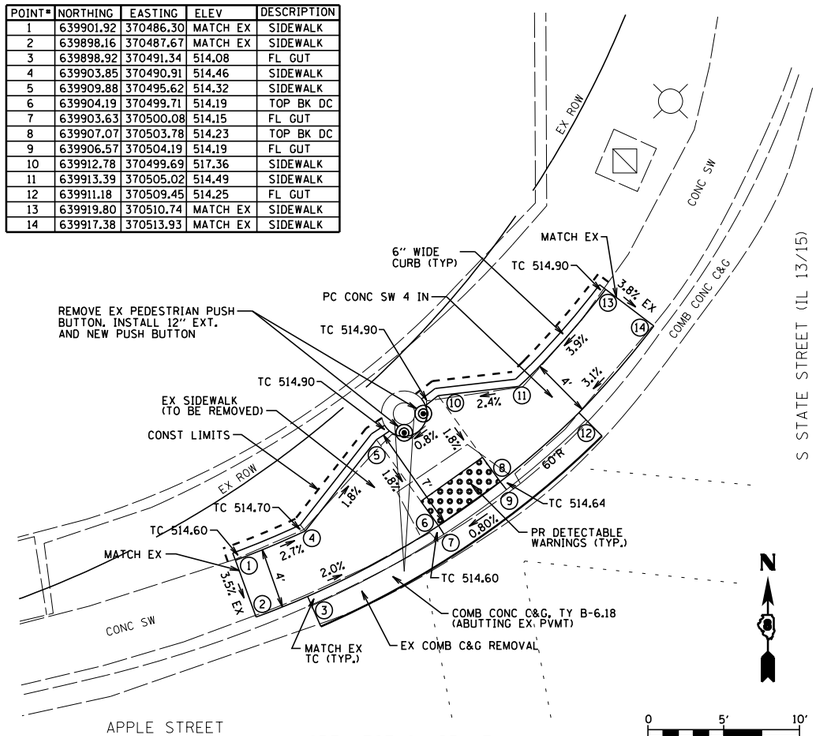

NORTHWEST QUADRANT

POINT#	NORTHING	EASTING	ELEV	DESCRIPTION
1	639917.19	370579.97	MATCH EX	SIDEWALK
2	639917.33	370583.97	MATCH EX	SIDEWALK
3	639912.00	370580.15	514.87	SIDEWALK
4	639912.13	370584.14	514.93	SIDEWALK
5	639908.00	370580.28	514.80	SIDEWALK
6	639908.13	370584.28	514.86	SIDEWALK
7	639903.84	370579.75	514.43	FL GUT
8	639901.11	370579.99	514.37	FL GUT
9	639901.20	370580.65	514.41	TOP BK DC
10	639902.24	370584.54	514.47	SIDEWALK
11	639896.13	370581.30	514.26	FL GUT
12	639896.37	370581.92	514.30	TOP BK DC
13	639897.40	370585.82	514.37	SIDEWALK
14	639893.32	370582.61	514.20	FL GUT
15	639889.50	370585.58	514.21	FL GUT
16	639884.73	370590.93	514.42	FL GUT
17	639885.43	370590.93	514.46	TOP BK DC
18	639882.51	370595.37	514.51	FL GUT
19	639883.13	370595.37	514.55	TOP BK DC
20	639881.31	370600.04	514.60	FL GUT
21	639881.07	370603.03	514.66	FL GUT
22	639889.01	370592.78	514.53	SIDEWALK
23	639886.71	370597.22	514.62	SIDEWALK
24	639881.66	370603.03	514.80	SIDEWALK
25	639886.26	370603.03	514.88	SIDEWALK
26	639882.14	370609.41	MATCH EX	SIDEWALK
27	639886.26	370609.31	MATCH EX	SIDEWALK
28	639886.26	370599.88		END 6' RAD

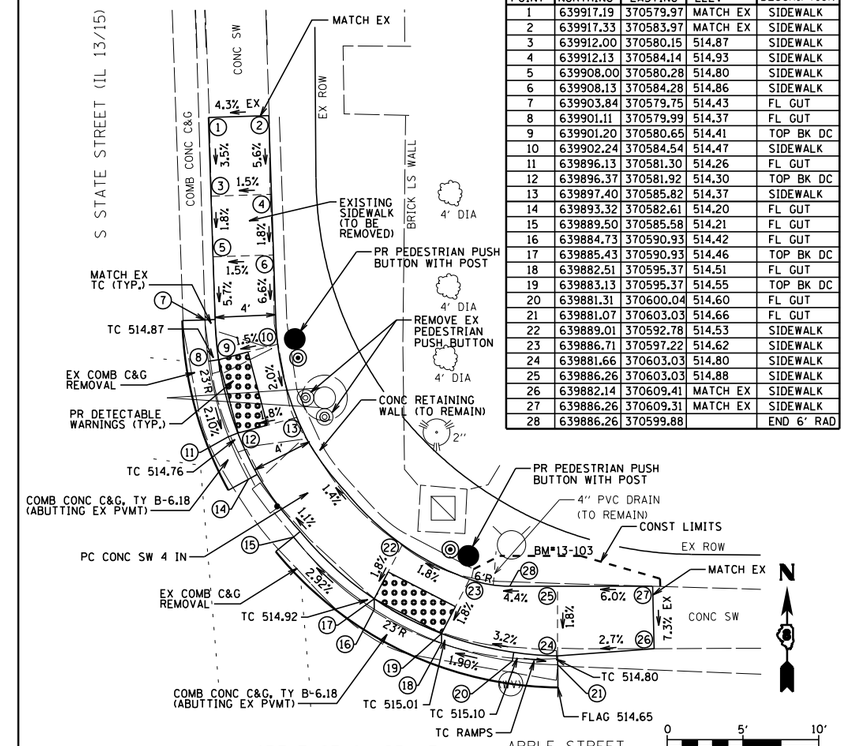

NORTHEAST QUADRANT

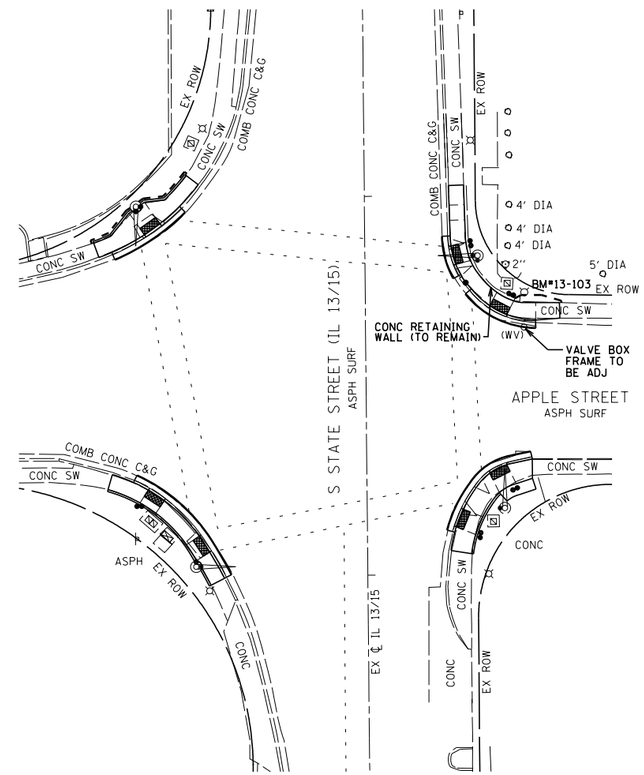

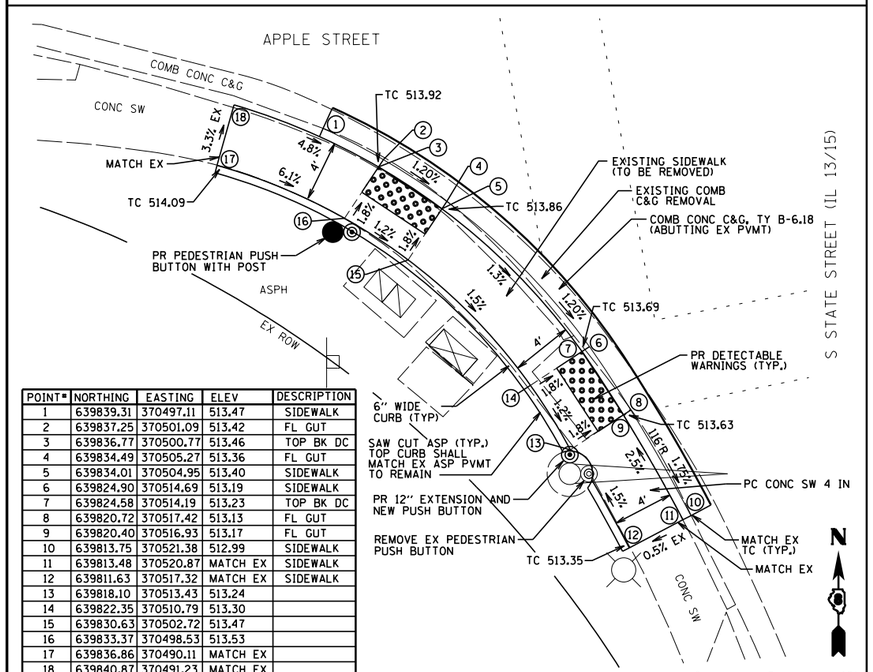

POINT#	NORTHING	EASTING	ELEV	DESCRIPTION
1	639839.31	370497.11	513.47	SIDEWALK
2	639837.25	370501.09	513.42	FL GUT
3	639836.77	370500.77	513.46	TOP BK DC
4	639834.49	370505.27	513.36	FL GUT
5	639834.01	370504.95	513.40	SIDEWALK
6	639824.90	370514.69	513.19	SIDEWALK
7	639824.58	370514.19	513.23	TOP BK DC
8	639820.72	370517.42	513.13	FL GUT
9	639820.40	370516.93	513.17	FL GUT
10	639813.75	370521.38	512.99	SIDEWALK
11	639813.48	370520.87	MATCH EX	SIDEWALK
12	639811.63	370517.32	MATCH EX	SIDEWALK
13	639818.10	370513.43	513.24	
14	639822.35	370510.79	513.30	
15	639830.63	370502.72	513.47	
16	639833.37	370498.53	513.53	
17	639836.86	370490.11	MATCH EX	
18	639840.87	370491.23	MATCH EX	

BENTON & ASSOCIATES, INC.

SOUTHWEST QUADRANT

BM#13-103:
CUT "X" ON W FLANGE BOLT FIRE HYDRANT AT NE QUAD OF S STATE STREET (IL 13/15) & APPLE ST. ELEV=517.98

NOTE:
MATCH PR CURB AND GUTTER (GRADE, SLOPE, CURB CONFIG., ETC.) WHEN CONNECTING TO EX CURB AND GUTTER AT ENDS.

N
0 20' 40'
SCALE: 1" = 20'

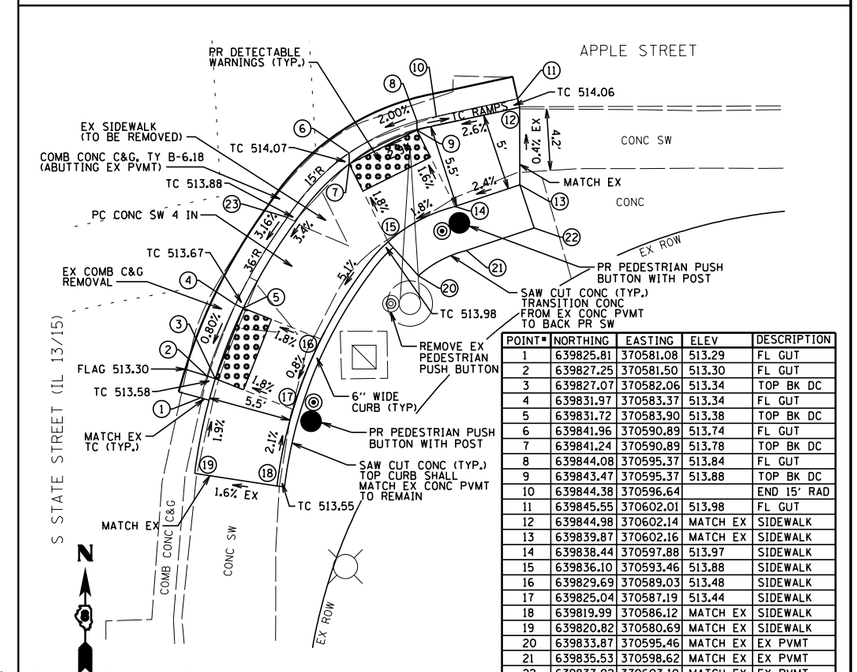

POINT#	NORTHING	EASTING	ELEV	DESCRIPTION
1	639825.81	370581.08	513.29	FL GUT
2	639827.25	370581.50	513.30	FL GUT
3	639827.07	370582.06	513.34	TOP BK DC
4	639831.97	370583.37	513.34	FL GUT
5	639831.72	370583.90	513.38	TOP BK DC
6	639841.96	370590.89	513.74	FL GUT
7	639841.24	370590.89	513.78	TOP BK DC
8	639844.08	370595.37	513.84	FL GUT
9	639843.47	370595.37	513.88	TOP BK DC
10	639844.38	370596.64		END 15' RAD
11	639845.55	370602.01	513.98	FL GUT
12	639844.98	370602.14	MATCH EX	SIDEWALK
13	639839.87	370602.16	MATCH EX	SIDEWALK
14	639838.44	370597.88	513.97	SIDEWALK
15	639836.10	370593.46	513.88	SIDEWALK
16	639829.69	370589.03	513.48	SIDEWALK
17	639825.04	370587.19	513.44	SIDEWALK
18	639819.99	370586.12	MATCH EX	SIDEWALK
19	639820.82	370580.69	MATCH EX	SIDEWALK
20	639833.87	370595.46	MATCH EX	EX PVMT
21	639835.53	370598.62	MATCH EX	EX PVMT
22	639837.02	370603.10	MATCH EX	EX PVMT
23	639837.72	370586.82	513.55	END 36' RAD

SOUTHEAST QUADRANT

FILE NAME = P:\10e2166-34\FAP 103 (IL 13-IL 15) Sec (27,25,38,56)RS 76J16\CADD Sheets\D876J16-sht-freeburgplan.dgn	USER NAME = $USER$	DESIGNED - MGM	REVISED -
		DRAWN - SDW	REVISED -
	PLOT SCALE = 40.0000 ' / in.	CHECKED - WJS	REVISED -
Default	PLOT DATE = 2/25/2019	DATE - 2/2019	REVISED -

STATE OF ILLINOIS
DEPARTMENT OF TRANSPORTATION

ADA SIDEWALK PLAN (FREEBURG)
FAP ROUTE 103 (IL RTE 13 /15)

SCALE: | SHEET 17 OF 25 SHEETS | STA. | TO STA.

F.A.P. RTE.	SECTION	COUNTY	TOTAL SHEETS	SHEET NO.
103	(27,25,38,56)RS	ST. CLAIR	87	68

CONTRACT NO. 76J16

ILLINOIS FED. AID PROJECT