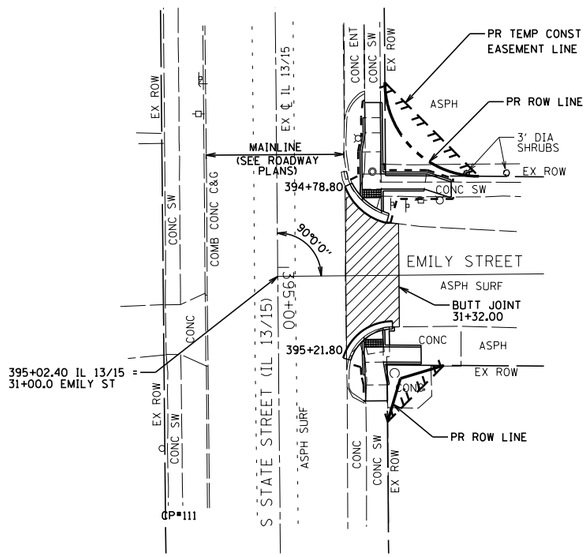


CP#111
TOP IRON ROD W/ IDOT CAP AT SW QUAD OF S
STATE ST (IL 13/15) & EMILY ST. ELEV=508.94

NOTE:
MATCH PR CURB AND GUTTER (GRADE, SLOPE, CURB CONFIG., ETC.)
WHEN CONNECTING TO EX CURB AND GUTTER AT ENDS.

N

0 20' 40'
SCALE: 1" = 20'

| POINT# | NORTHING | EASTING | ELEV | DESCRIPTION |
|---|---|---|---|---|
| 1 | 639536.32 | 370580.68 | 509.26 | FL GUT |
| 2 | 639531.91 | 370583.92 | 509.41 | FL GUT |
| 3 | 639532.74 | 370583.91 | 509.45 | FL GUT |
| 4 | 639528.63 | 370588.96 | 509.50 | TOP BK DC |
| 5 | 639529.27 | 370588.95 | 509.54 | FL GUT |
| 6 | 639528.01 | 370590.82 | 509.53 | FL GUT |
| 7 | 639532.80 | 370588.91 | 509.54 | TOP BK DC |
| 8 | 639534.99 | 370588.89 | 509.60 | FL GUT |
| 9 | 639534.99 | 370600.21 | 509.93 | FL GUT |
| 10 | 639532.89 | 370606.74 | 510.11 | FL GUT |
| 11 | 639532.89 | 370607.41 | MATCH EX | TOP BK DC |
| 12 | 639536.89 | 370607.37 | MATCH EX | FL GUT |
| 13 | 639538.99 | 370600.84 | 510.00 | TOP BK DC |
| 14 | 639538.99 | 370588.84 | 509.65 | FL GUT |
| 15 | 639534.94 | 370583.89 | 509.51 | SIDEWALK |
| 16 | 639538.94 | 370583.84 | 509.56 | SIDEWALK |
| 17 | 639544.80 | 370583.77 | 509.74 | SIDEWALK |
| 18 | 639544.86 | 370588.77 | 509.83 | SIDEWALK |
| 19 | 639549.82 | 370584.61 | 509.89 | SIDEWALK |
| 20 | 639549.86 | 370588.71 | 509.96 | SIDEWALK |
| 21 | 639553.82 | 370584.57 | 509.93 | SIDEWALK |
| 22 | 639553.86 | 370588.67 | 510.00 | SIDEWALK |
| 23 | 639557.82 | 370584.52 | MATCH EX | SIDEWALK |
| 24 | 639557.86 | 370588.62 | MATCH EX | SIDEWALK |

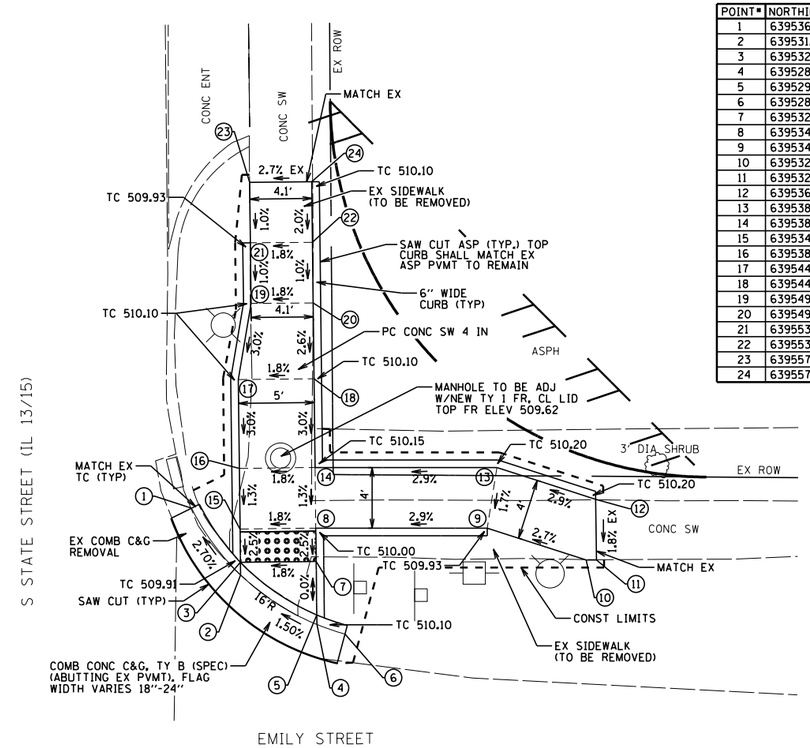


NORTHEAST QUADRANT

N

0 5' 10'
SCALE: 1" = 5'

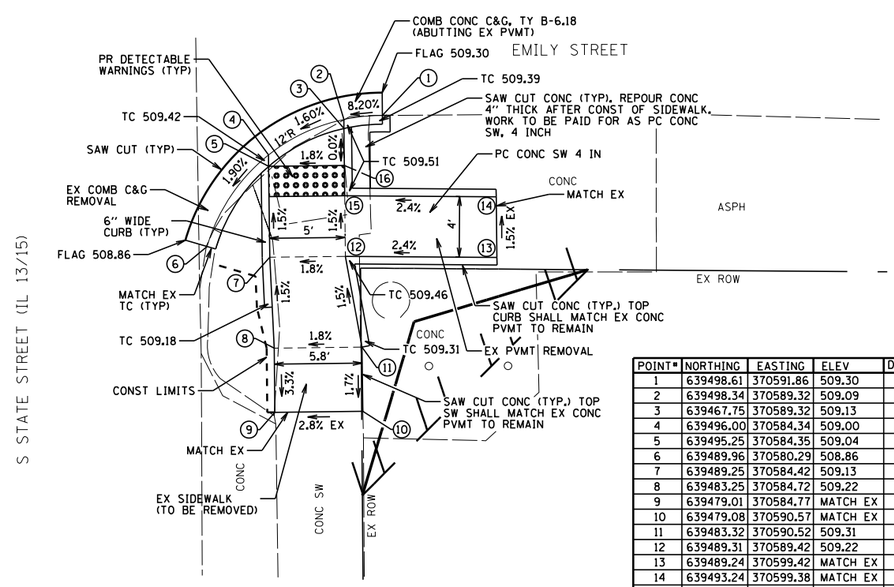


| POINT# | NORTHING | EASTING | ELEV | DESCRIPTION |
|---|---|---|---|---|
| 1 | 639498.61 | 370591.86 | 509.30 | FL GUT |
| 2 | 639498.34 | 370589.32 | 509.09 | FL GUT |
| 3 | 639467.75 | 370589.32 | 509.13 | TOP BK DC |
| 4 | 639496.00 | 370584.34 | 509.00 | FL GUT |
| 5 | 639495.25 | 370584.35 | 509.04 | TOP BK DC |
| 6 | 639489.96 | 370580.29 | 508.86 | FL GUT |
| 7 | 639489.25 | 370584.42 | 509.13 | SIDEWALK |
| 8 | 639483.25 | 370584.72 | 509.22 | SIDEWALK |
| 9 | 639479.01 | 370584.77 | MATCH EX | SIDEWALK |
| 10 | 639479.08 | 370590.57 | MATCH EX | SIDEWALK |
| 11 | 639483.32 | 370590.52 | 509.31 | SIDEWALK |
| 12 | 639489.31 | 370589.42 | 509.22 | SIDEWALK |
| 13 | 639489.24 | 370599.42 | MATCH EX | SIDEWALK |
| 14 | 639493.24 | 370599.38 | MATCH EX | SIDEWALK |
| 15 | 639493.31 | 370589.38 | 509.16 | SIDEWALK |
| 16 | 639495.30 | 370589.35 | 509.13 | SIDEWALK |

N

0 5' 10'
SCALE: 1" = 5'

SOUTHEAST QUADRANT

**BENTON & ASSOCIATES, INC.**

| | | | | |
|---|---|---|---|---|
| FILE NAME = P:\10e2166-34\FAP 103 (IL 13-IL 15) Sec (27,25,38,56)RS 76J16\CADD Sheets\D876J16-sht-freeburg-plan.dgn | USER NAME = $USER$ | DESIGNED - MGM | REVISED - | |
| | | DRAWN - SDW | REVISED - | |
| | PLOT SCALE = 40.0000 ' / in. | CHECKED - WJS | REVISED - | |
| Default | PLOT DATE = 2/25/2019 | DATE - 2/2019 | REVISED - | |

**STATE OF ILLINOIS**
**DEPARTMENT OF TRANSPORTATION**

**ADA SIDEWALK PLAN (FREEBURG)**
**FAP ROUTE 103 (IL RTE 13 /15)**

SCALE: | SHEET 19 OF 25 SHEETS | STA. TO STA.

| F.A.P. RTE. | SECTION | COUNTY | TOTAL SHEETS | SHEET NO. |
|---|---|---|---|---|
| 103 | (27,25,38,56)RS | ST. CLAIR | 87 | 70 |

**CONTRACT NO. 76J16**

ILLINOIS FED. AID PROJECT