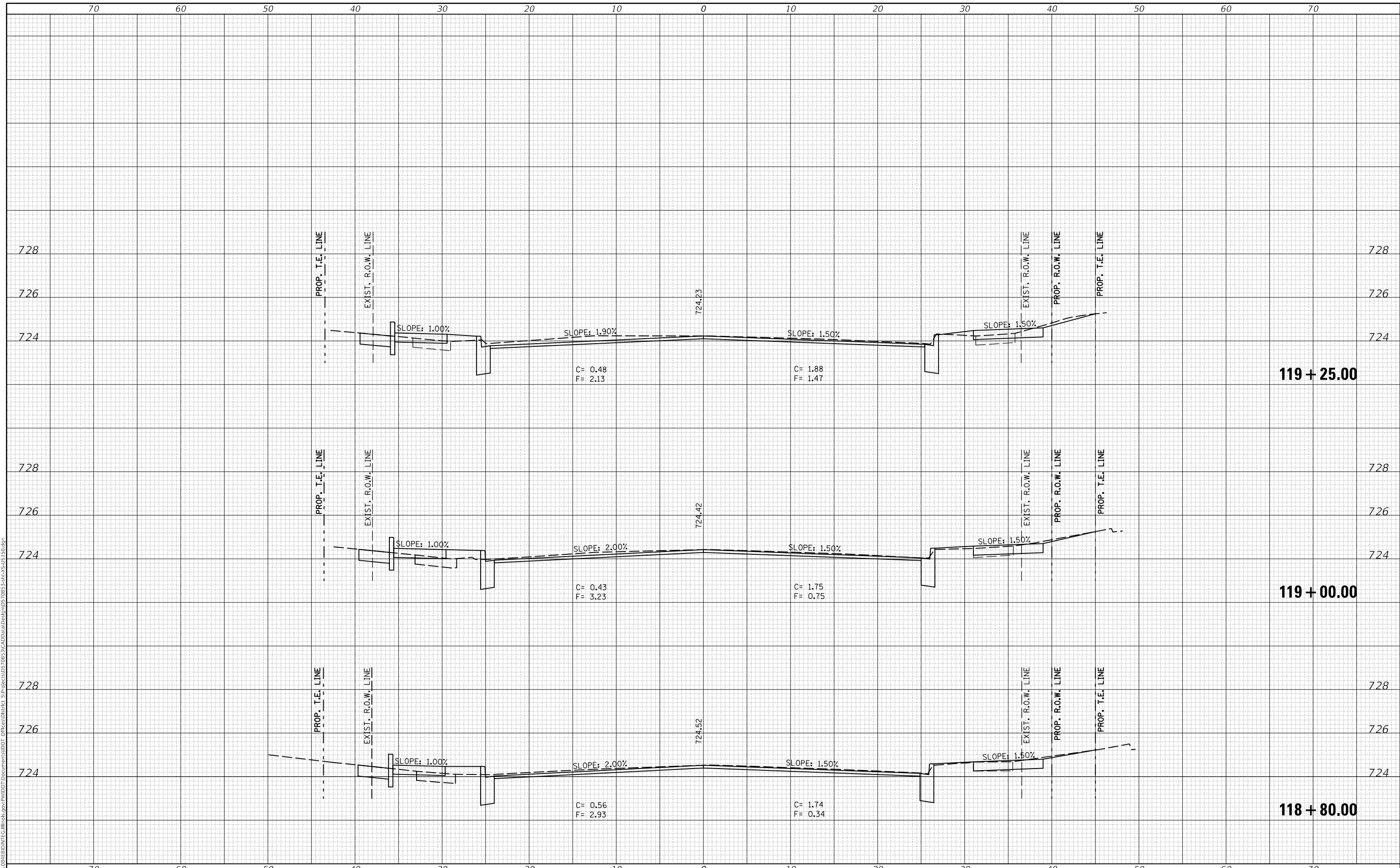


DATE	
BY	
FINAL SURVEY NO.	
SURVEYED PLOTTED AREAS CHECKED	
TEMPLATE	
NOTE BOOK	
AREAS CHECKED	

DATE	
BY	
ORIGINAL SURVEY NO.	
SURVEYED PLOTTED AREAS CHECKED	
TEMPLATE	
NOTE BOOK	
AREAS CHECKED	

MODEL: S:\MODEL\NAMES
 FILE NAME: D:\ILLINOIS\BID\INT\G:\Illinois\gov\PWDOT\Documents\DOT Office\District 5\Project\0570B53\CADD\0570B53\0570B53-24b-2-05-150.dgn



USER NAME = eaglinga	DESIGNED -	REVISED -
	DRAWN -	REVISED -
PLOT SCALE = 10.0000' / in.	CHECKED -	REVISED -
PLOT DATE = 1/28/2019	DATE -	REVISED -

**STATE OF ILLINOIS
 DEPARTMENT OF TRANSPORTATION**

US 150 CROSS SECTIONS

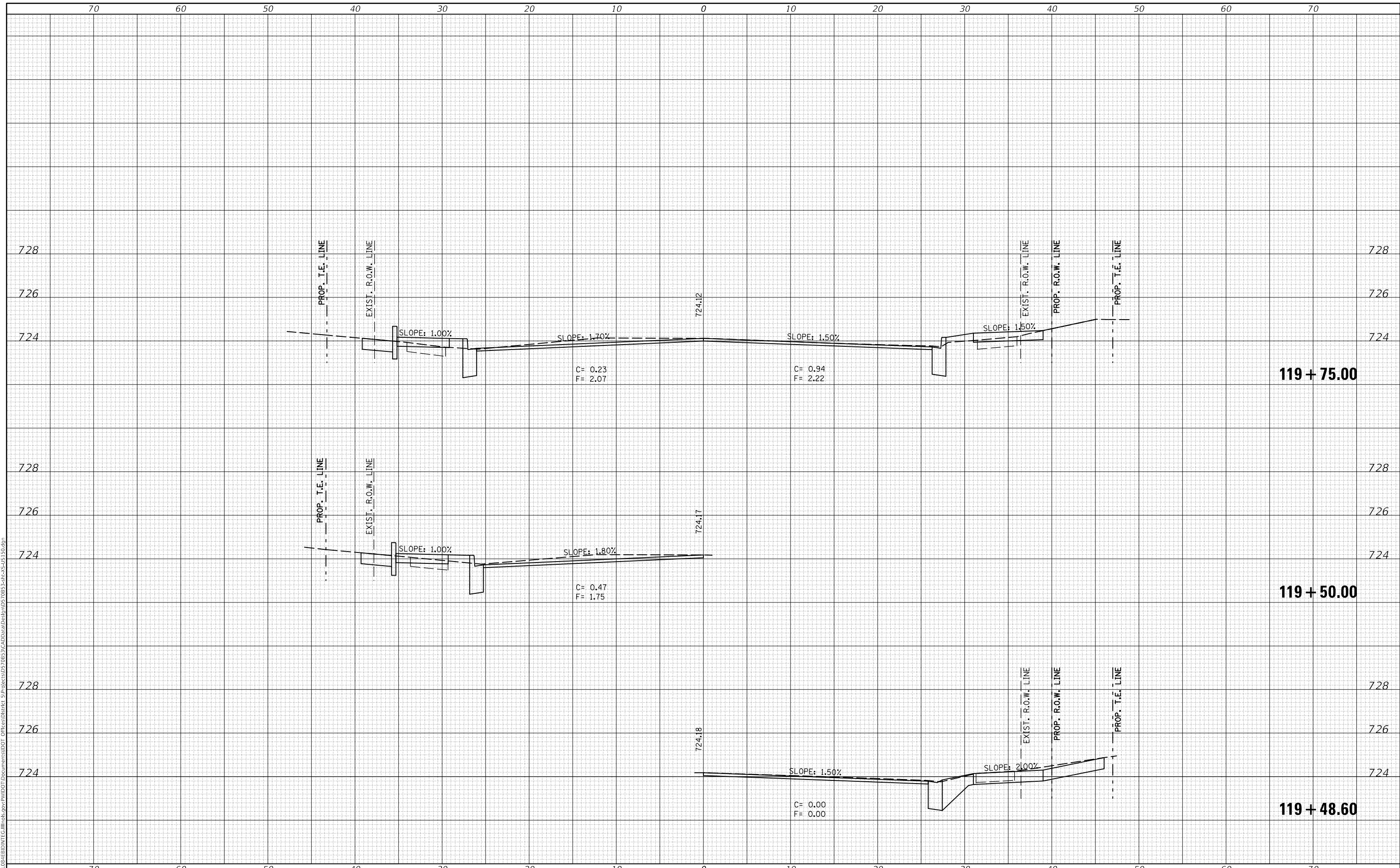
SCALE: SHEET 38 OF 127 SHEETS STA. 118+80.00 TO STA. 119+25.00

F.A.P. RTE. 808	SECTION D5 HSIP 2016-1	COUNTY CHAMPAIGN	TOTAL SHEETS 499	SHEET NO. 401
ILLINOIS FED. AID PROJECT			CONTRACT NO. 70B53	

DATE	
BY	
FINAL SURVEY NO.	
SURVEYED PLOTTED AREAS CHECKED	
NOTE BOOK NO.	
TEMPLATE AREAS CHECKED	

DATE	
BY	
ORIGINAL SURVEY NO.	
SURVEYED PLOTTED AREAS CHECKED	
NOTE BOOK NO.	
TEMPLATE AREAS CHECKED	

MODEL: S:\MODEL\NAME5
 FILE NAME: D:\ILLINOIS\BID\INT\G:\Illinois\gov\PW\DOT\Documents\DOT\Office\District 5\Project\US 150\B5\CADD\DATA\Def\plan\05 70B53-2a1b-2-US 150.dgn



USER NAME = eaglinga	DESIGNED -	REVISED -
	DRAWN -	REVISED -
PLOT SCALE = 10.0000' / in.	CHECKED -	REVISED -
PLOT DATE = 1/28/2019	DATE -	REVISED -

**STATE OF ILLINOIS
 DEPARTMENT OF TRANSPORTATION**

US 150 CROSS SECTIONS

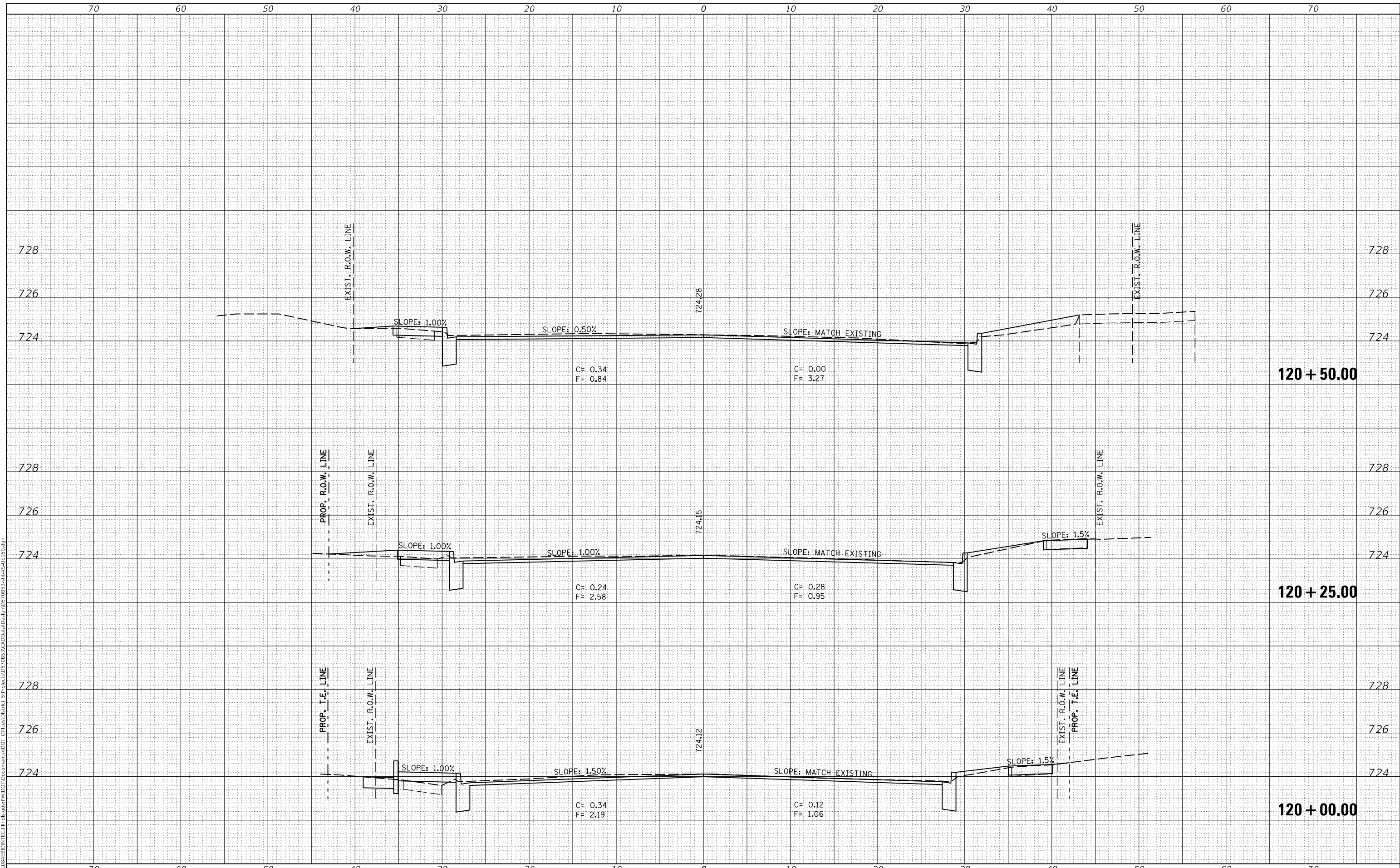
SCALE: SHEET 39 OF 127 SHEETS STA. 119+48.60 TO STA. 119+75.00

F.A.P. RTE. 808	SECTION D5 HSIP 2016-1	COUNTY CHAMPAIGN	TOTAL SHEETS 499	SHEET NO. 402
			CONTRACT NO. 70B53	
		ILLINOIS FED. AID PROJECT		

DATE	
BY	
FINAL SURVEY NO.	
SURVEYED PLOTTED AREAS CHECKED	
NOTE BOOK TEMPLATE	
AREAS CHECKED	

DATE	
BY	
ORIGINAL SURVEY NO.	
SURVEYED PLOTTED AREAS CHECKED	
NOTE BOOK TEMPLATE	
AREAS CHECKED	

MODEL: S:\MODEL\NAME'S
 FILE NAME: D:\ILLINOIS\BID\INT\G:\Illinois\gov\PW\DOT\Documents\DOT Office\District 5\Project\0570B53\CADD\0570B53-Sub-C-45-150.dgn



USER NAME = eaglinga	DESIGNED -	REVISED -
	DRAWN -	REVISED -
PLOT SCALE = 10.0000' / in.	CHECKED -	REVISED -
PLOT DATE = 1/28/2019	DATE -	REVISED -

**STATE OF ILLINOIS
 DEPARTMENT OF TRANSPORTATION**

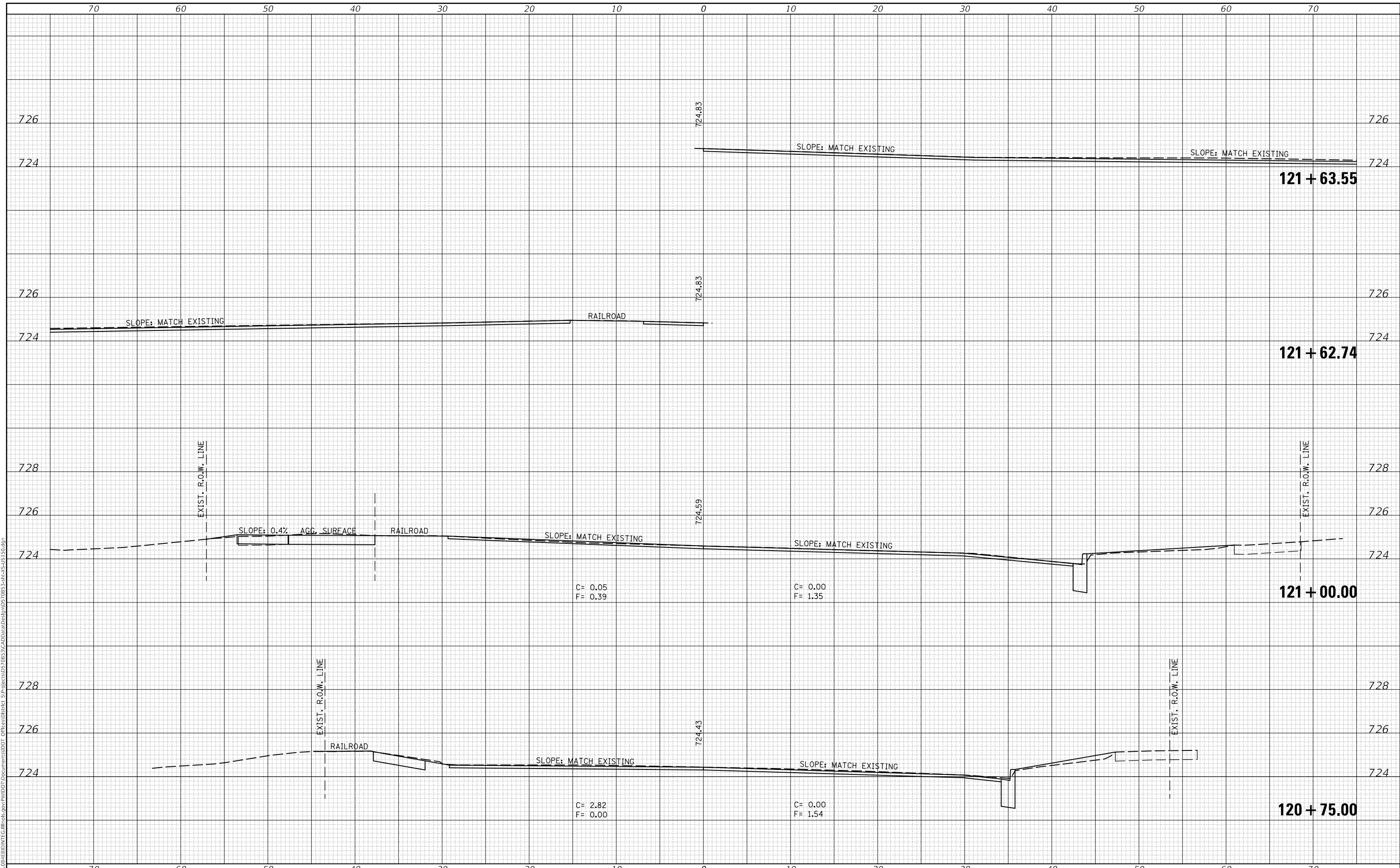
US 150 CROSS SECTIONS
 SCALE: SHEET 40 OF 127 SHEETS STA. 120+00.00 TO STA. 120+50.00

F.A.P. RTE. 808	SECTION D5 HSIP 2016-1	COUNTY CHAMPAIGN	TOTAL SHEETS 499	SHEET NO. 403
			CONTRACT NO. 70B53	
ILLINOIS FED. AID PROJECT				

DATE	
BY	
FINAL SURVEY	SURVEYED
NOTE BOOK	PLOTTED
NO.	TEMPLATE
	AREAS CHECKED
	AREAS CHECKED

DATE	
BY	
ORIGINAL SURVEY	SURVEYED
NOTE BOOK	PLOTTED
NO.	TEMPLATE
	AREAS CHECKED
	AREAS CHECKED

MODEL: S:\MODEL\NAME5
 FILE NAME: D:\ILLINOIS\BENTON\TEG\Illinois.gov\PWDOT\Documents\DOT\Office\District 5\Project\0570B53\CADD\0570B53\CADD\0570B53\0570B53-01-05-150.dgn



USER NAME = eaglinga	DESIGNED -	REVISED -
	DRAWN -	REVISED -
PLOT SCALE = 10.0000 ' / in.	CHECKED -	REVISED -
PLOT DATE = 1/28/2019	DATE -	REVISED -

**STATE OF ILLINOIS
 DEPARTMENT OF TRANSPORTATION**

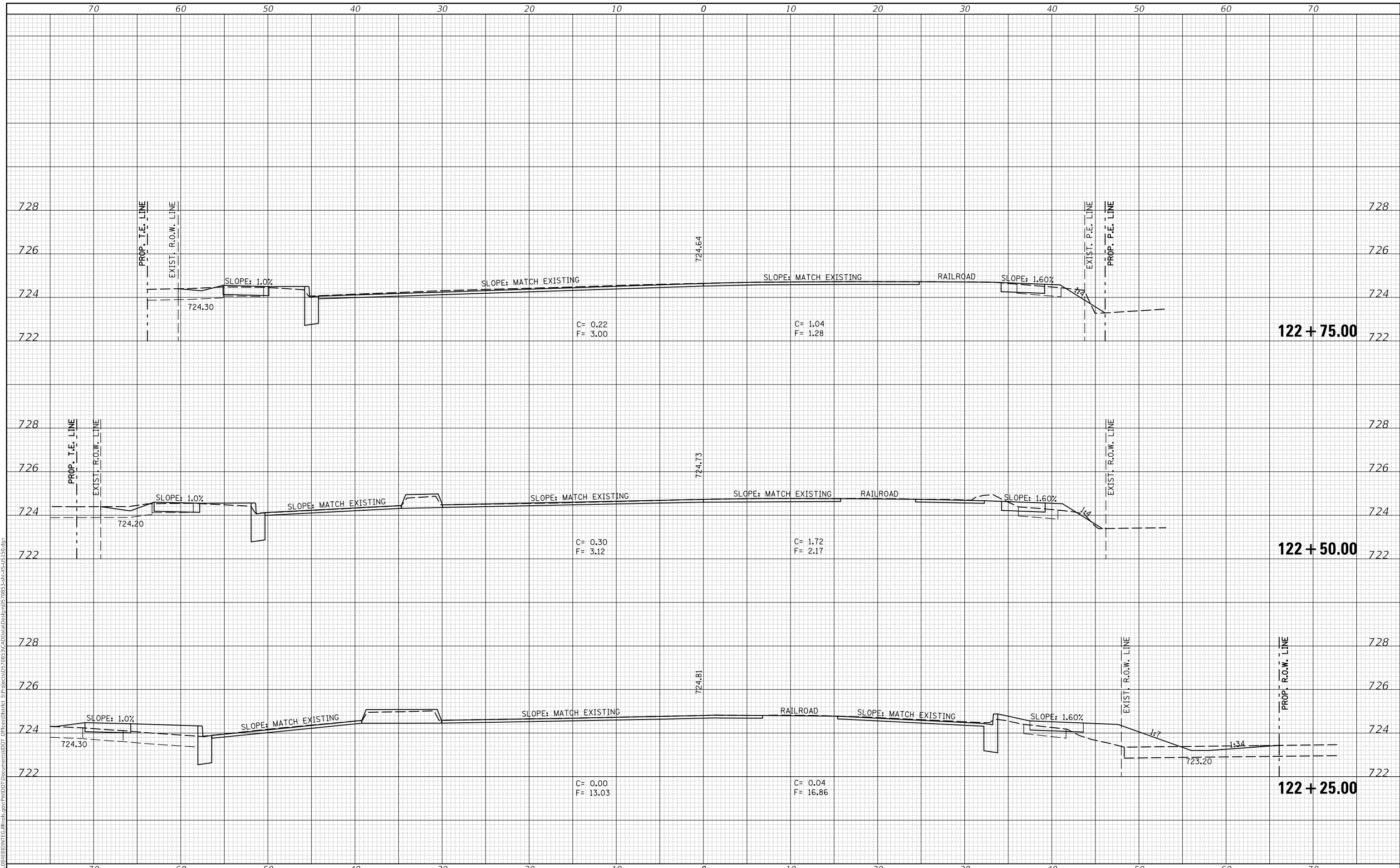
US 150 CROSS SECTIONS	
SCALE:	SHEET 41 OF 127 SHEETS
	STA. 120+75.00 TO STA. 121+63.55

F.A.P. RTE. 808	SECTION D5 HSIP 2016-1	COUNTY CHAMPAIGN	TOTAL SHEETS 499	SHEET NO. 404
			CONTRACT NO. 70B53	
ILLINOIS FED. AID PROJECT				

DATE	
BY	
FINAL SURVEY	SURVEYED
NOTE BOOK	PLOTTED
NO.	TEMPLATE
	AREAS CHECKED

DATE	
BY	
ORIGINAL SURVEY	SURVEYED
NOTE BOOK	PLOTTED
NO.	TEMPLATE
	AREAS CHECKED

MODEL: S:\MODEL\NAME\$
 FILE NAME: D:\ILLINOIS\BENTON\TEG\Illinois.gov\PW\DOT\Documents\DOT Office\District 5\Project\US70B53\CADD\Drawn\Drawn\US70B53-Sub-C-45-150.dgn



USER NAME = eaglinga	DESIGNED -	REVISED -
	DRAWN -	REVISED -
PLOT SCALE = 10.0000' / in.	CHECKED -	REVISED -
PLOT DATE = 1/28/2019	DATE -	REVISED -

**STATE OF ILLINOIS
DEPARTMENT OF TRANSPORTATION**

US 150 CROSS SECTIONS

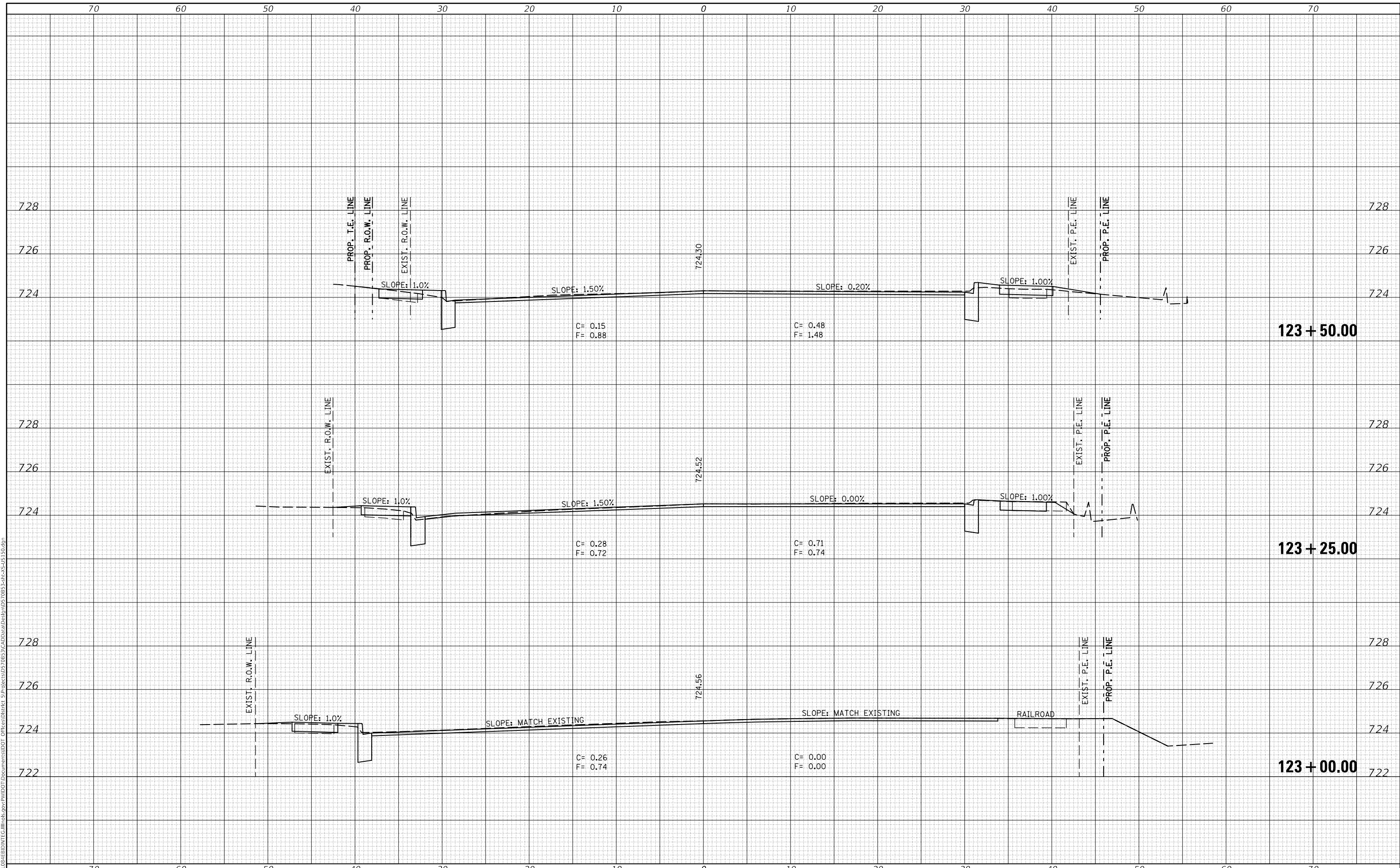
SCALE: SHEET 42 OF 127 SHEETS STA. 122+25.00 TO STA. 122+75.00

F.A.P. RTE. 808	SECTION D5 HSIP 2016-1	COUNTY CHAMPAIGN	TOTAL SHEETS 499	SHEET NO. 405
ILLINOIS FED. AID PROJECT			CONTRACT NO. 70B53	

DATE	
BY	
FINAL SURVEY	SURVEYED
NOTE BOOK	PLOTTED
NO.	TEMPLATE
	AREAS CHECKED

DATE	
BY	
ORIGINAL SURVEY	SURVEYED
NOTE BOOK	PLOTTED
NO.	TEMPLATE
	AREAS CHECKED

MODEL: \$MODELNAME\$
 FILE NAME: D:\ILLINOIS\BID\INT\G:\Illinois\gov\PW\DOT\Documents\DOT\Office\District 5\Projects\US70B53\CADD\DATA\Def\plan\0570B53-2alt-2-US 150.dgn



USER NAME = eaglinga	DESIGNED -	REVISED -
	DRAWN -	REVISED -
PLOT SCALE = 10.0000 ' / in.	CHECKED -	REVISED -
PLOT DATE = 1/28/2019	DATE -	REVISED -

**STATE OF ILLINOIS
 DEPARTMENT OF TRANSPORTATION**

SCALE:	SHEET 43	OF 127 SHEETS	STA. 123+00.00	TO STA. 123+50.00
--------	----------	---------------	----------------	-------------------

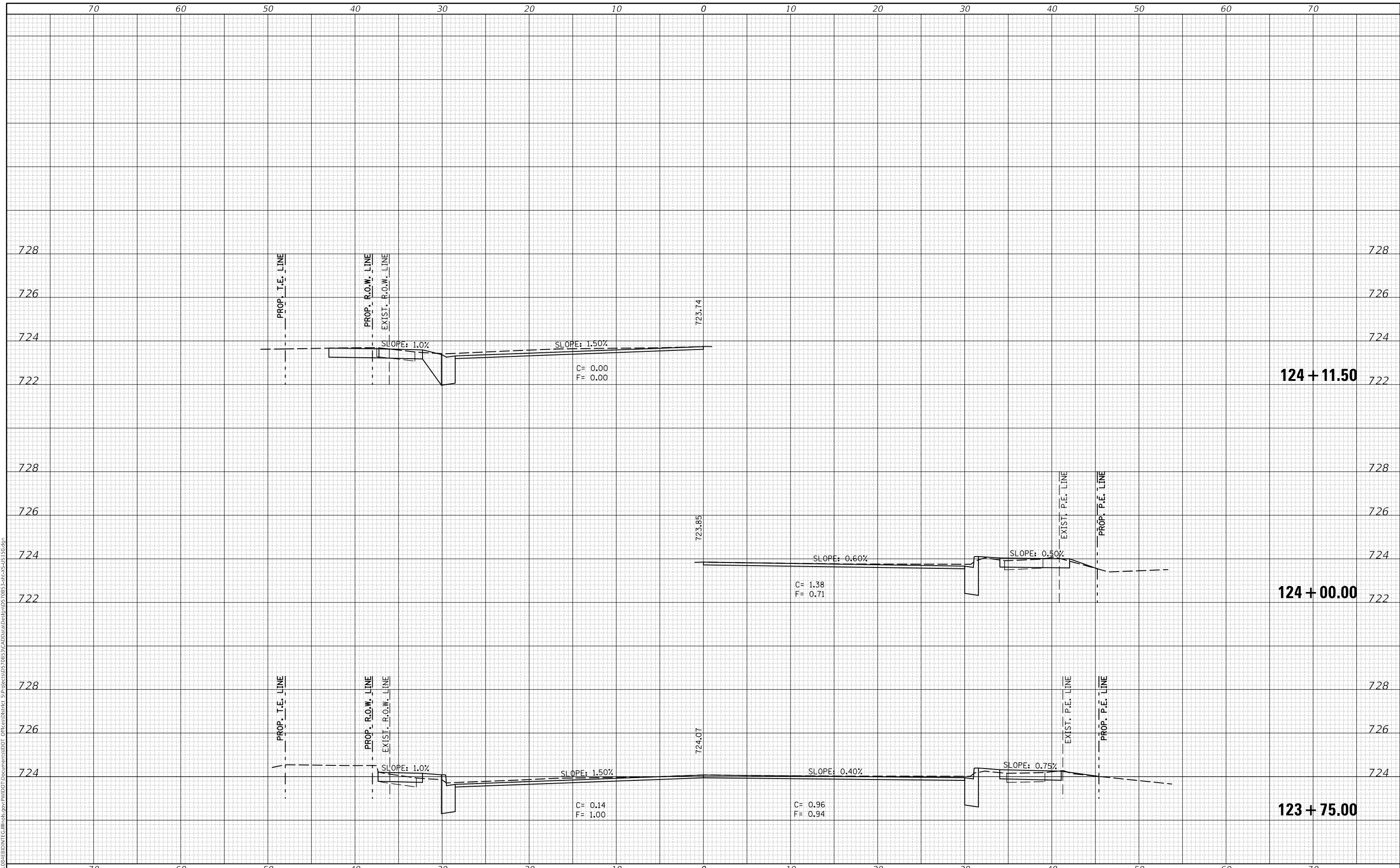
US 150 CROSS SECTIONS

F.A.P. RTE.	SECTION	COUNTY	TOTAL SHEETS	SHEET NO.
808	D5 HSIP 2016-1	CHAMPAIGN	499	406
CONTRACT NO. 70B53			ILLINOIS FED. AID PROJECT	

DATE	
BY	
FINAL SURVEY NO.	
SURVEYED PLOTTED AREAS CHECKED	
NOTE BOOK NO.	
TEMPLATE AREAS CHECKED	

DATE	
BY	
ORIGINAL SURVEY NO.	
SURVEYED PLOTTED AREAS CHECKED	
NOTE BOOK NO.	
TEMPLATE AREAS CHECKED	

MODEL: S:\MODEL\NAME5
 FILE NAME: D:\ILLINOIS\BENTON\TEG\Illinois.gov\PWDOT\Documents\DOT Office\District 5\Project\0570B53\CADD\0570B53-24th-2-5-15.dgn



USER NAME = eaglinga	DESIGNED -	REvised -
	DRAWN -	REvised -
PLOT SCALE = 10.0000' / in.	CHECKED -	REvised -
PLOT DATE = 1/28/2019	DATE -	REvised -

**STATE OF ILLINOIS
 DEPARTMENT OF TRANSPORTATION**

US 150 CROSS SECTIONS

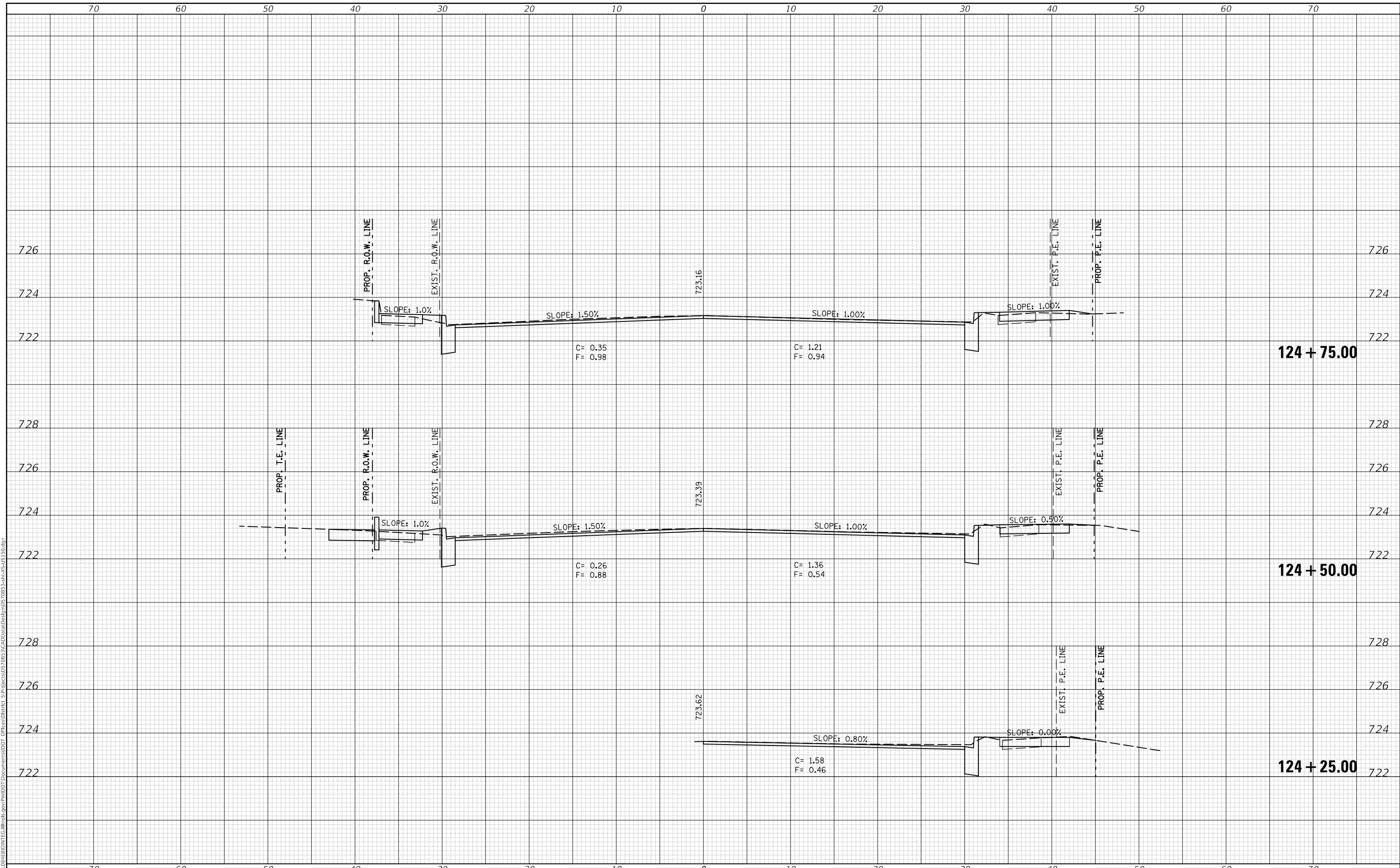
SCALE: SHEET 44 OF 127 SHEETS STA. 123+75.00 TO STA. 124+11.50

F.A.P. RTE. 808	SECTION D5 HSIP 2016-1	COUNTY CHAMPAIGN	TOTAL SHEETS 499	SHEET NO. 407
			CONTRACT NO. 70B53	
ILLINOIS			FED. AID PROJECT	

DATE	
BY	
FINAL SURVEY NO.	
SURVEYED PLOTTED AREAS CHECKED	
TEMPLATE	
NOTE BOOK	
AREAS CHECKED	

DATE	
BY	
ORIGINAL SURVEY NO.	
SURVEYED PLOTTED AREAS CHECKED	
TEMPLATE	
NOTE BOOK	
AREAS CHECKED	

MODEL: S:\MODEL\NAME5
 FILE NAME: D:\ILLINOIS\BENTON\TCE\Illinois\pwp\WIDOT\Documents\DOT\Office\District 5\Project\US70B53\CADD\DATA\Def\p10570B53-24h-2-US-150.dgn



USER NAME = eaglinga	DESIGNED -	REVISED -
	DRAWN -	REVISED -
PLOT SCALE = 10.0000' / in.	CHECKED -	REVISED -
PLOT DATE = 1/28/2019	DATE -	REVISED -

**STATE OF ILLINOIS
 DEPARTMENT OF TRANSPORTATION**

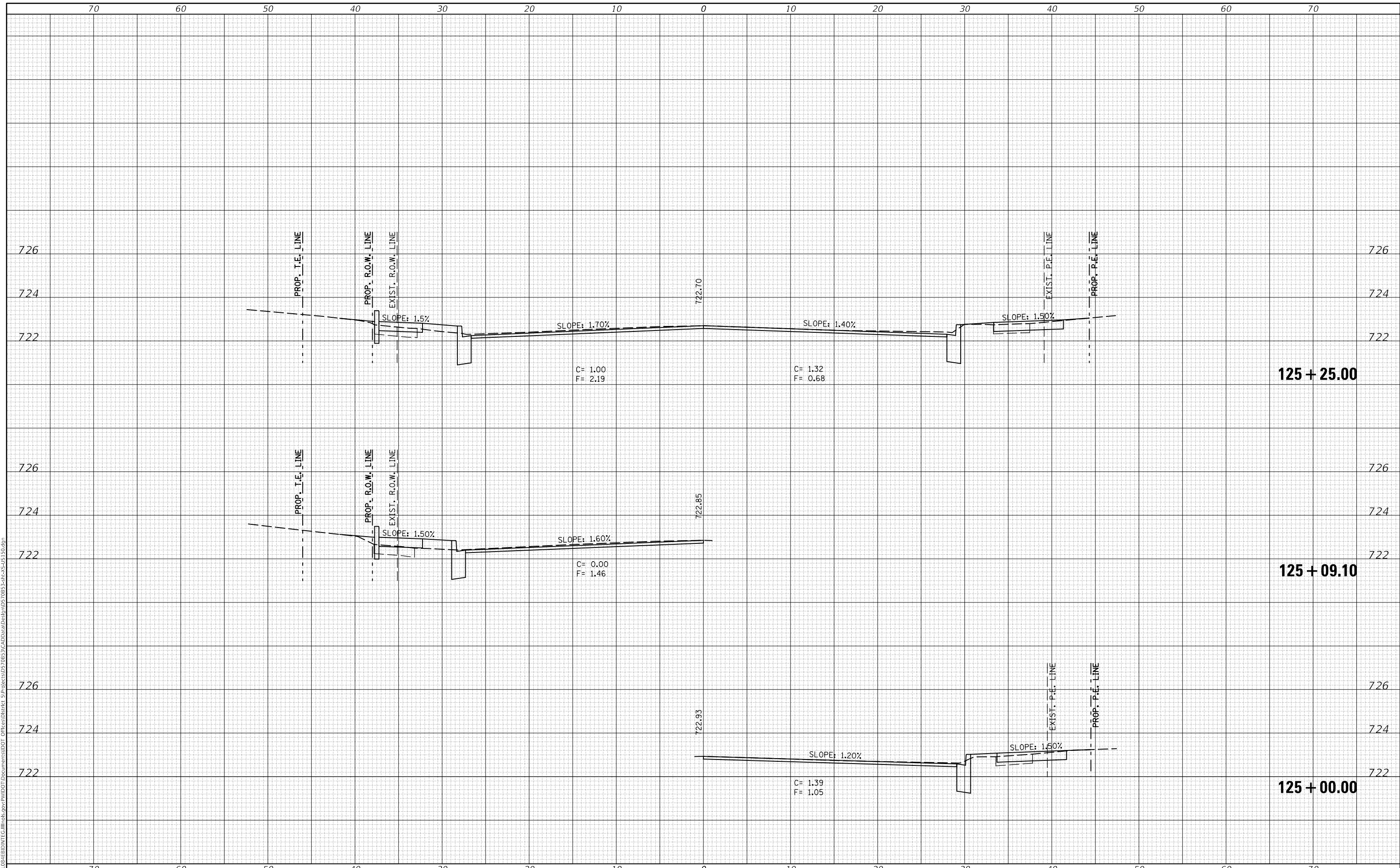
US 150 CROSS SECTIONS	
SCALE:	SHEET 45 OF 127 SHEETS
STA. 124+25.00 TO STA. 124+75.00	

F.A.P. RTE. 808	SECTION D5 HSIP 2016-1	COUNTY CHAMPAIGN	TOTAL SHEETS 499	SHEET NO. 408
CONTRACT NO. 70B53				
ILLINOIS FED. AID PROJECT				

DATE	
BY	
FINAL SURVEY	SURVEYED
NOTE BOOK	PLOTTED
NO.	TEMPLATE
	AREAS CHECKED
	AREAS CHECKED

DATE	
BY	
ORIGINAL SURVEY	SURVEYED
NOTE BOOK	PLOTTED
NO.	TEMPLATE
	AREAS CHECKED
	AREAS CHECKED

MODEL: S:\MODEL\NAMES
 FILE NAME: D:\ILLINOIS\BID\INT\G:\Illinois\gov\PW\DOT\Documents\DOT Office\District 5\Project\0570B53\CADD\0570B53-2alt-2-US 150.dgn



USER NAME = eaglinga	DESIGNED -	REVISED -
	DRAWN -	REVISED -
PLOT SCALE = 10.0000' / in.	CHECKED -	REVISED -
PLOT DATE = 1/28/2019	DATE -	REVISED -

**STATE OF ILLINOIS
 DEPARTMENT OF TRANSPORTATION**

US 150 CROSS SECTIONS

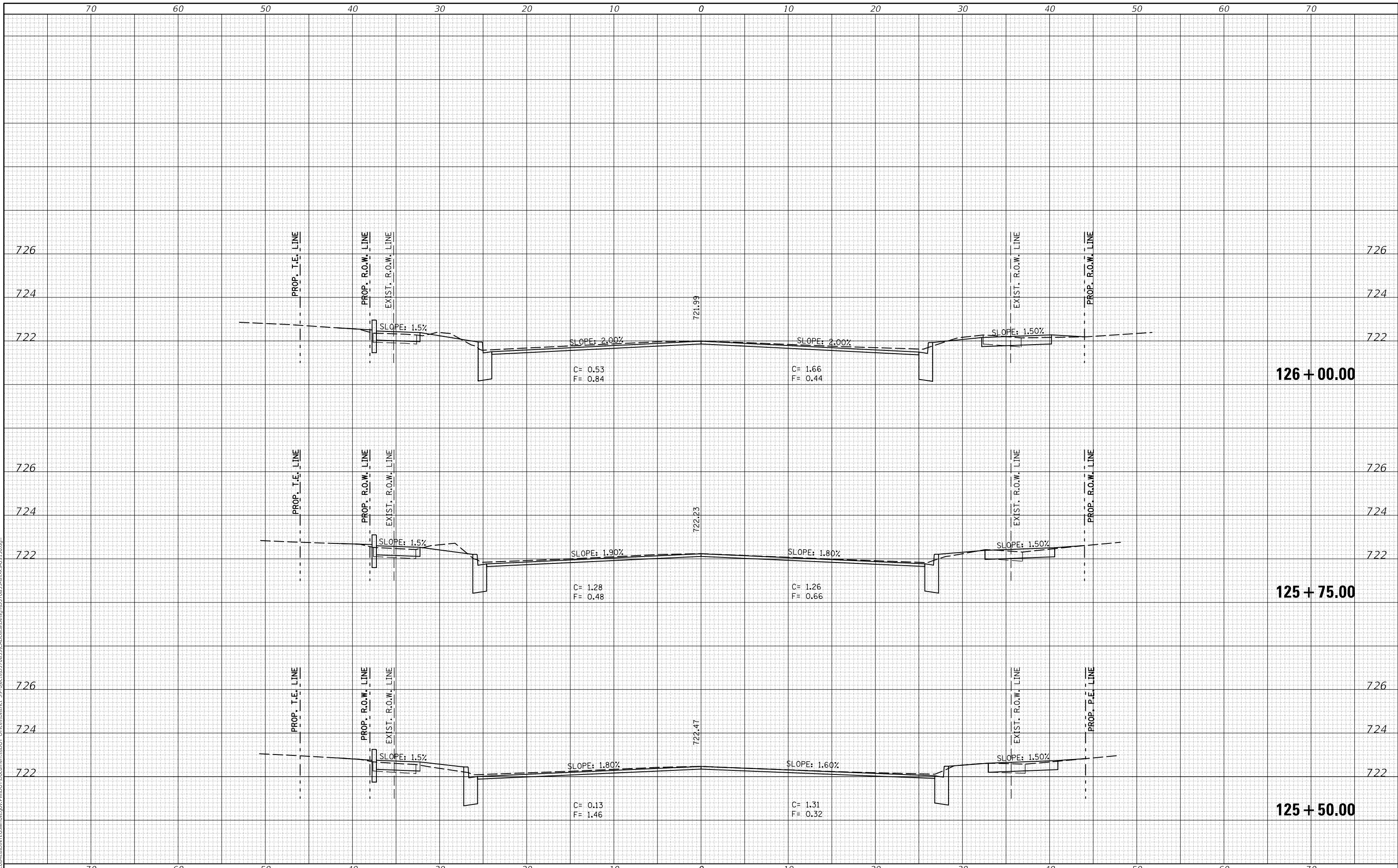
SCALE: SHEET 46 OF 127 SHEETS STA. 125+00.00 TO STA. 125+25.00

F.A.P. RTE.	SECTION	COUNTY	TOTAL SHEETS	SHEET NO.
808	D5 HSIP 2016-1	CHAMPAIGN	499	409
CONTRACT NO. 70B53				
ILLINOIS FED. AID PROJECT				

DATE	
BY	
FINAL SURVEY	SURVEYED
NOTE BOOK	PLOTTED
NO.	TEMPLATE
	AREAS CHECKED

DATE	
BY	
ORIGINAL SURVEY	SURVEYED
NOTE BOOK	PLOTTED
NO.	TEMPLATE
	AREAS CHECKED

MODEL: S:\MODEL\NAMES
 FILE NAME: D:\ILLINOIS\BID\INT\G:\Illinois\gov\PWDOT\Documents\DOT Office\Director 3\Project\0570B53\CADD\0570B53\0570B53-2a1b-2-US 150.dgn



USER NAME = eaglinga	DESIGNED -	REVISED -
	DRAWN -	REVISED -
PLOT SCALE = 10.0000' / in.	CHECKED -	REVISED -
PLOT DATE = 1/28/2019	DATE -	REVISED -

STATE OF ILLINOIS
 DEPARTMENT OF TRANSPORTATION

US 150 CROSS SECTIONS

SCALE: SHEET 47 OF 127 SHEETS STA. 125+50.00 TO STA. 126+00.00

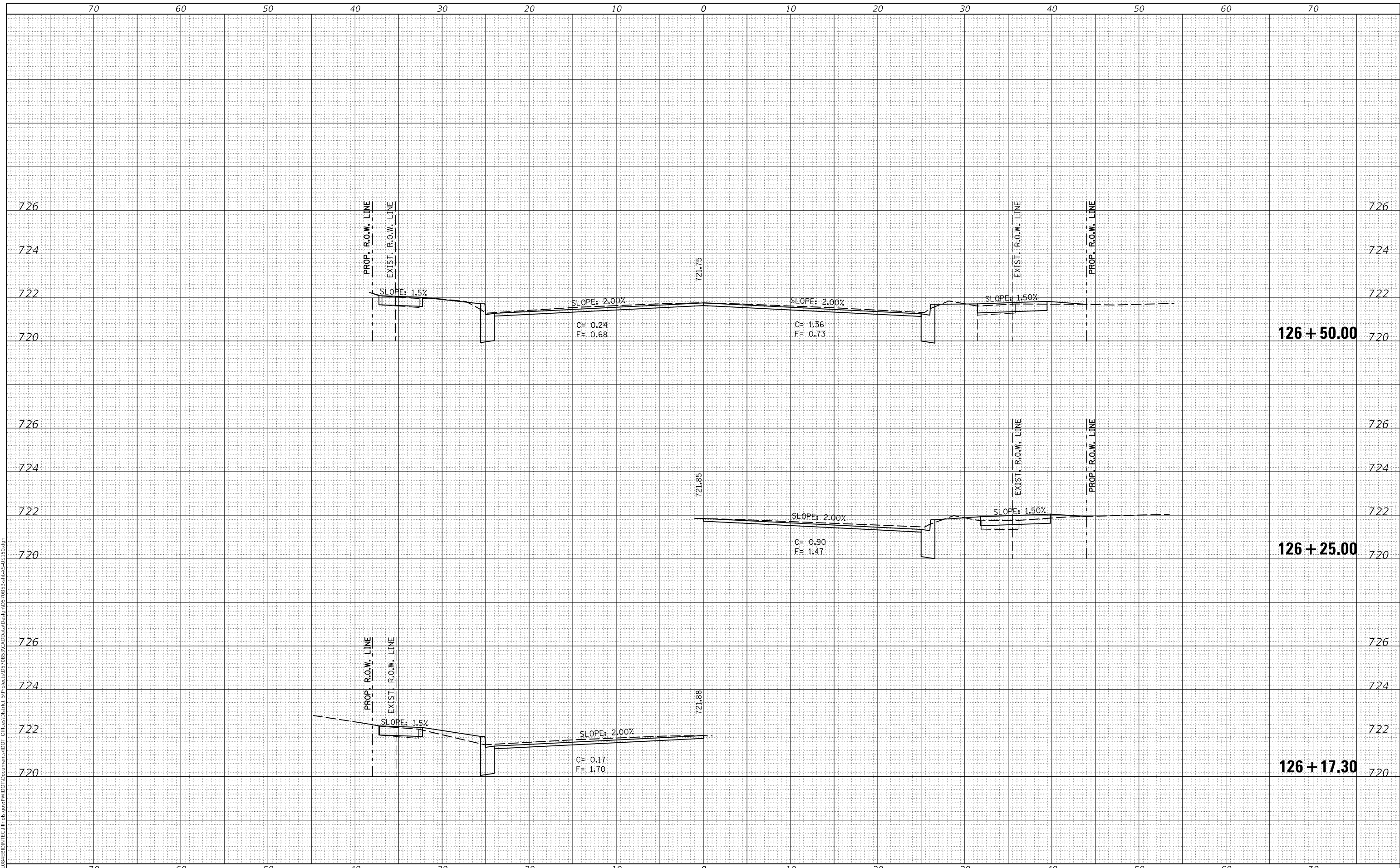
F.A.P. RTE.	SECTION	COUNTY	TOTAL SHEETS	SHEET NO.
808	D5 HSIP 2016-1	CHAMPAIGN	499	410
CONTRACT NO. 70B53				

ILLINOIS FED. AID PROJECT

FINAL SURVEY NO.	SURVEYED	DATE
NOTE BOOK	PLOTTED	
AREAS CHECKED	TEMPLATE	
	AREAS CHECKED	

ORIGINAL SURVEY NO.	SURVEYED	DATE
NOTE BOOK	PLOTTED	
AREAS CHECKED	TEMPLATE	
	AREAS CHECKED	

MODEL: S:\MODEL\NAME5
 FILE NAME: D:\ILLINOIS\BENTON\TEC\Illinois.gov\PWIDOT\Documents\DOT Office\District 5\Project\0570B53\CADD\0570B53\cadd\0570B53\cadd\0570B53.dgn



USER NAME = eaglinga	DESIGNED -	REVISED -
	DRAWN -	REVISED -
PLOT SCALE = 10.0000' / in.	CHECKED -	REVISED -
PLOT DATE = 1/28/2019	DATE -	REVISED -

**STATE OF ILLINOIS
 DEPARTMENT OF TRANSPORTATION**

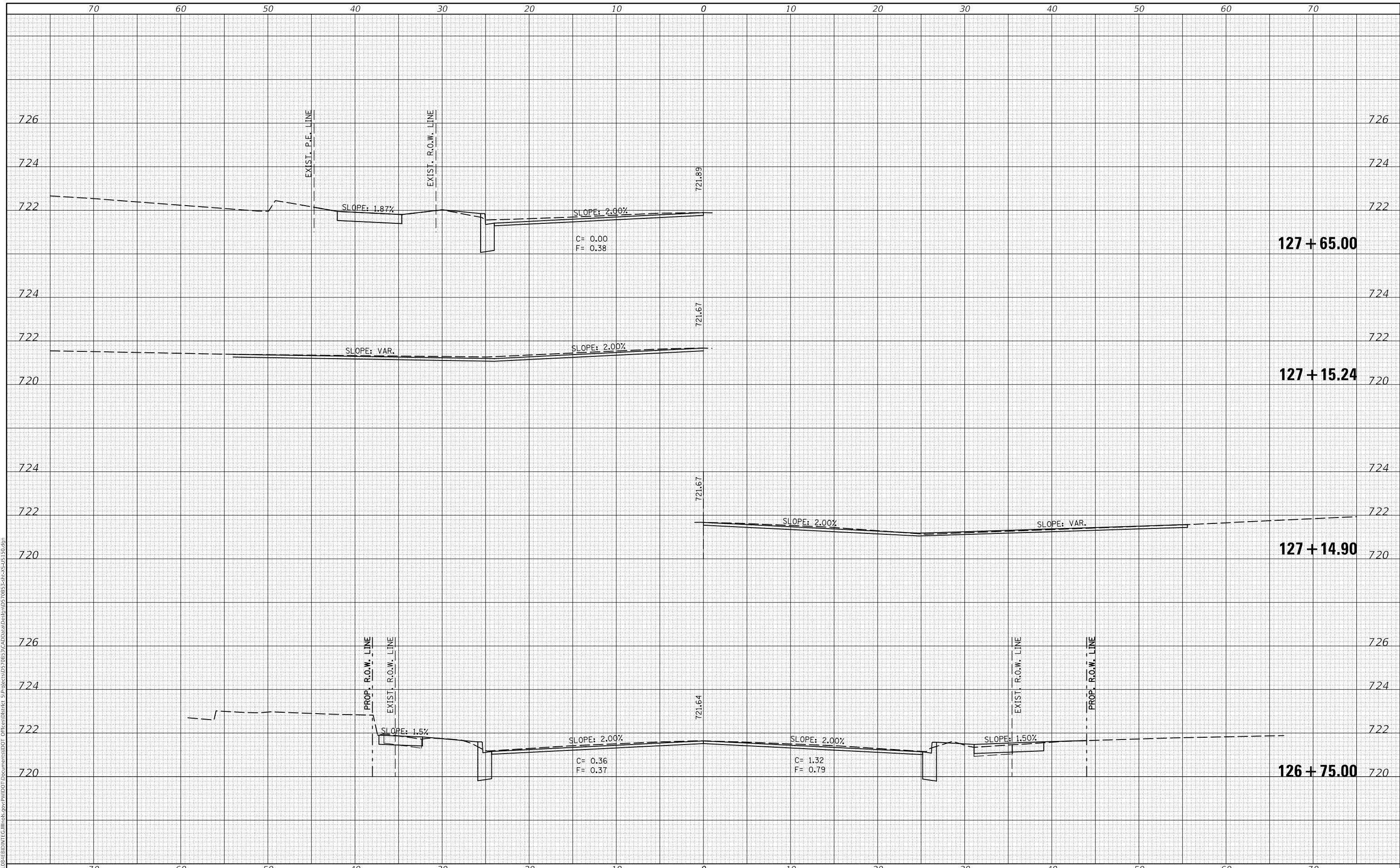
US 150 CROSS SECTIONS
 SCALE: SHEET 48 OF 127 SHEETS STA. 126+17.30 TO STA. 126+50.00

F.A.P. RTE. 808	SECTION D5 HSIP 2016-1	COUNTY CHAMPAIGN	TOTAL SHEETS 499	SHEET NO. 411
			CONTRACT NO. 70B53	
ILLINOIS FED. AID PROJECT				

DATE	
BY	
FINAL SURVEY NO.	
SURVEYED PLOTTED AREAS CHECKED	
NOTE BOOK NO.	
TEMPLATE AREAS CHECKED	

DATE	
BY	
ORIGINAL SURVEY NO.	
SURVEYED PLOTTED AREAS CHECKED	
NOTE BOOK NO.	
TEMPLATE AREAS CHECKED	

MODEL: S:\MODEL\NAME\...
 FILE NAME: D:\ILLINOIS\BID\INT\G:\Illinois\gov\PWIDOT\Documents\DOT\Office\District 5\Projects\US70B53\CADD\Drawings\Drawings\70B53-Sub-C-45-150.dgn



USER NAME = eaglinga	DESIGNED -	REVISED -
	DRAWN -	REVISED -
PLOT SCALE = 10.0000' / in.	CHECKED -	REVISED -
PLOT DATE = 1/28/2019	DATE -	REVISED -

**STATE OF ILLINOIS
 DEPARTMENT OF TRANSPORTATION**

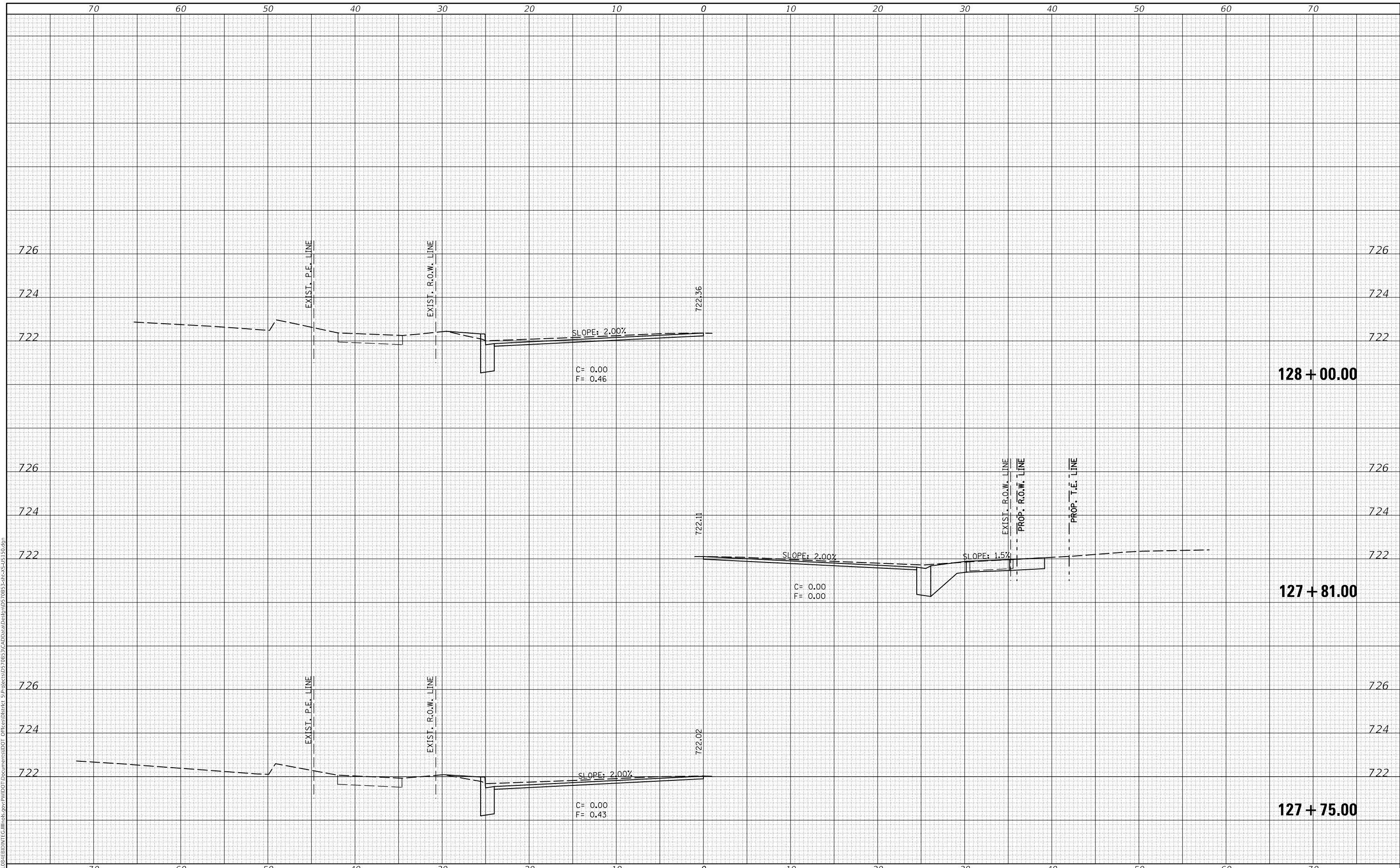
US 150 CROSS SECTIONS
 SCALE: SHEET 49 OF 127 SHEETS STA. 126+75.00 TO STA. 127+65.00

F.A.P. RTE. 808	SECTION D5 HSIP 2016-1	COUNTY CHAMPAIGN	TOTAL SHEETS 499	SHEET NO. 412
			CONTRACT NO. 70B53	
ILLINOIS FED. AID PROJECT				

DATE	
BY	
FINAL SURVEY NO.	
SURVEYED PLOTTED AREAS CHECKED	
NOTE BOOK NO.	
TEMPLATE AREAS CHECKED	

DATE	
BY	
ORIGINAL SURVEY NO.	
SURVEYED PLOTTED AREAS CHECKED	
NOTE BOOK NO.	
TEMPLATE AREAS CHECKED	

MODEL: S:\MODEL\NAME5
 FILE NAME: D:\ILLINOIS\BID\INT\G:\Illinois\gov\PW\DOT\Documents\DOT Office\District 5\Project\0570B53\CADD\0570B53-Sub-C-US 150.dgn



USER NAME = eaglinga	DESIGNED -	REVISED -
	DRAWN -	REVISED -
PLOT SCALE = 10.0000' / in.	CHECKED -	REVISED -
PLOT DATE = 1/28/2019	DATE -	REVISED -

**STATE OF ILLINOIS
 DEPARTMENT OF TRANSPORTATION**

US 150 CROSS SECTIONS

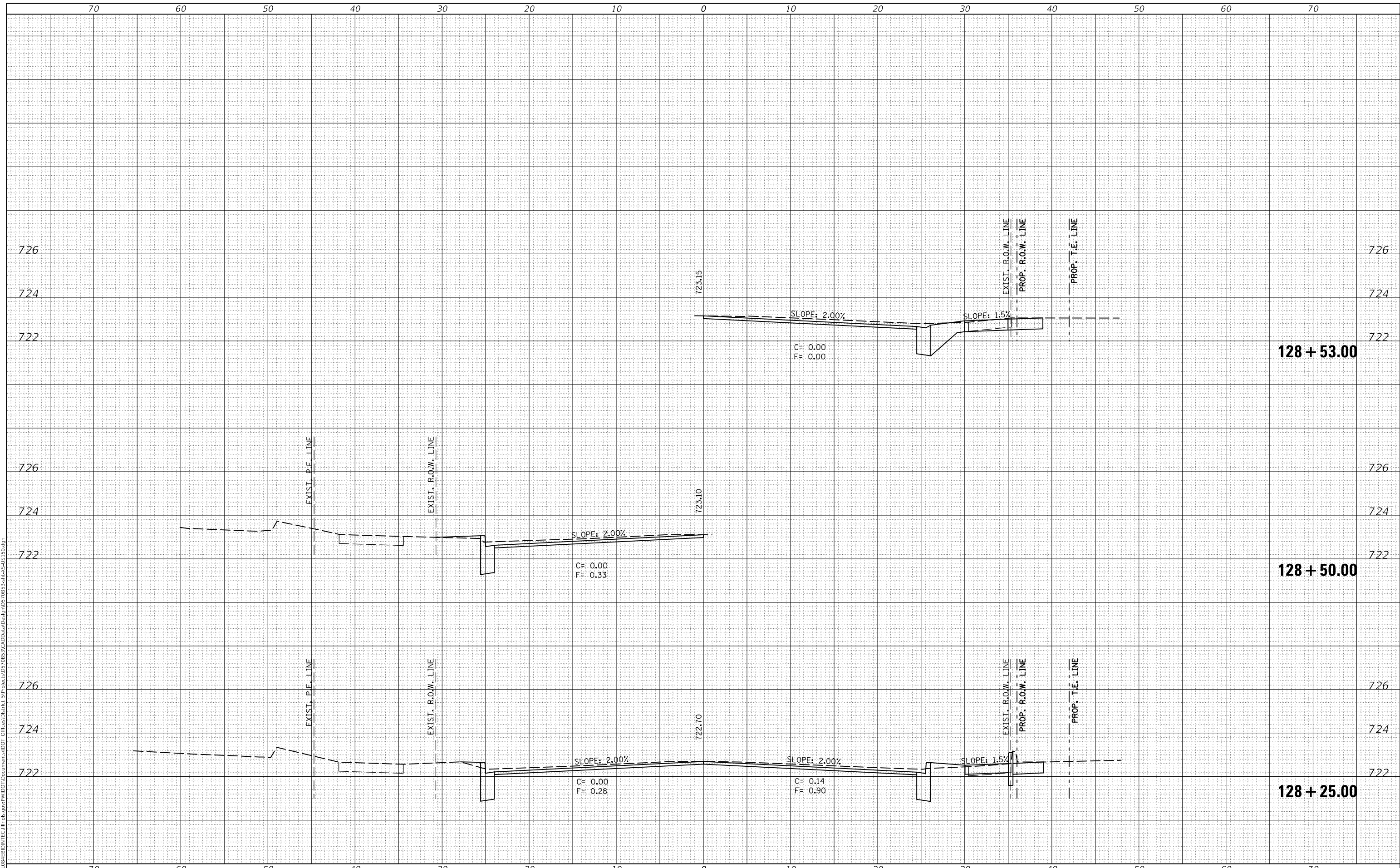
SCALE: SHEET 50 OF 127 SHEETS STA. 127+75.00 TO STA. 128+00.00

F.A.P. RTE. 808	SECTION D5 HSIP 2016-1	COUNTY CHAMPAIGN	TOTAL SHEETS 499	SHEET NO. 413
			CONTRACT NO. 70B53	
ILLINOIS FED. AID PROJECT				

FINAL SURVEY NO.	SURVEYED	DATE
NOTE BOOK NO.	PLOTTED	BY
AREAS CHECKED	TEMPLATE	
	AREAS CHECKED	

ORIGINAL SURVEY NO.	SURVEYED	DATE
NOTE BOOK NO.	PLOTTED	BY
AREAS CHECKED	TEMPLATE	
	AREAS CHECKED	

MODEL: S:\MODEL\NAMES
 FILE NAME: D:\ILLINOIS\BENTON\TEG\Illinois.gov\PWDOT\Documents\DOT Office\District 5\Project\0570B53\CADD\0570B53-2alt-2-US 150.dgn



USER NAME = eaglinga	DESIGNED -	REVISED -
	DRAWN -	REVISED -
PLOT SCALE = 10.0000' / in.	CHECKED -	REVISED -
PLOT DATE = 1/28/2019	DATE -	REVISED -

**STATE OF ILLINOIS
 DEPARTMENT OF TRANSPORTATION**

US 150 CROSS SECTIONS

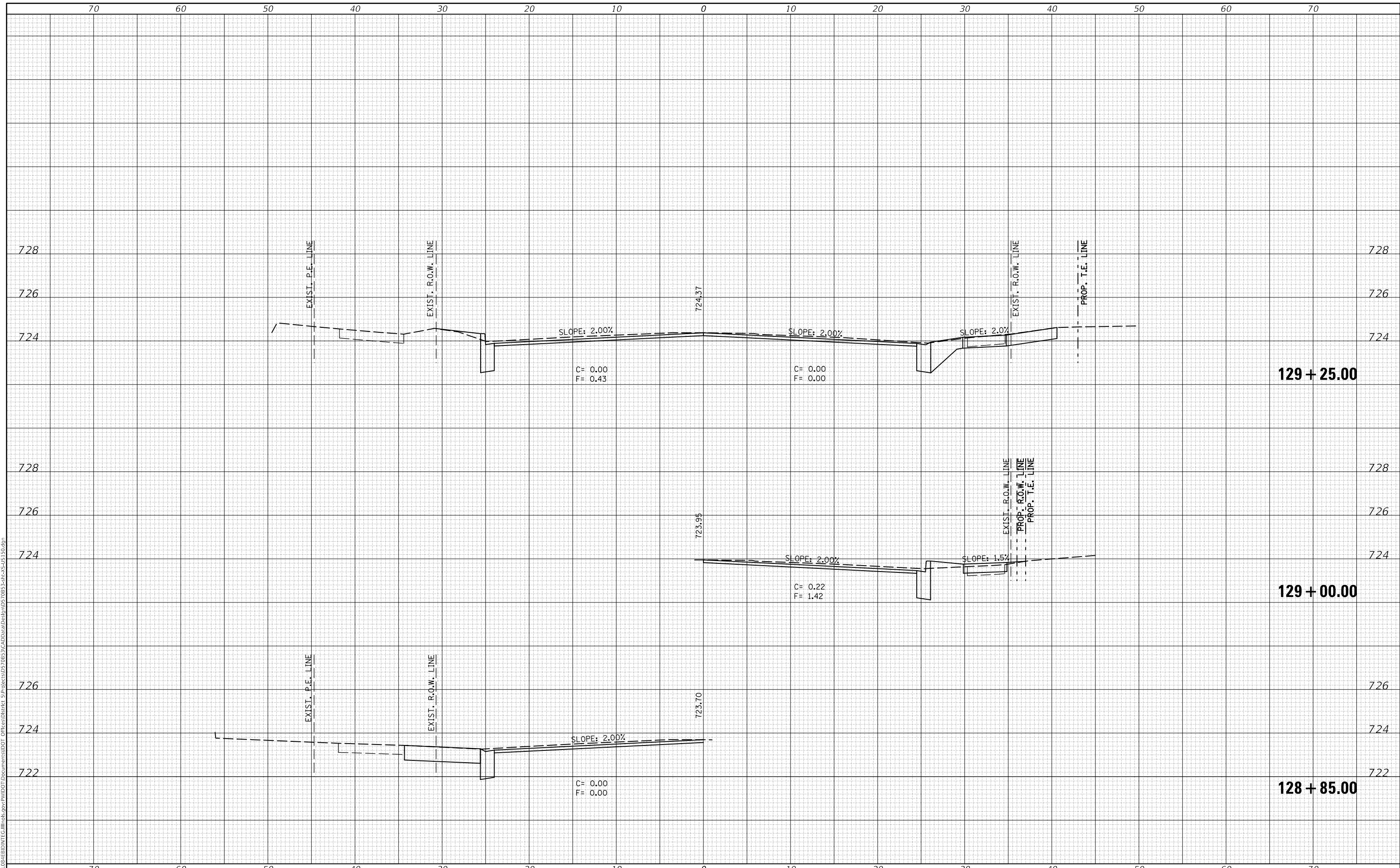
SCALE: SHEET 51 OF 127 SHEETS STA. 128+25.00 TO STA. 128+53.00

F.A.P. RTE. 808	SECTION D5 HSIP 2016-1	COUNTY CHAMPAIGN	TOTAL SHEETS 499	SHEET NO. 414
			CONTRACT NO. 70B53	
ILLINOIS FED. AID PROJECT				

DATE	
BY	
FINAL SURVEY NO.	
SURVEYED PLOTTED AREAS CHECKED	
NOTE BOOK TEMPLATE	
AREAS CHECKED	

DATE	
BY	
ORIGINAL SURVEY NO.	
SURVEYED PLOTTED AREAS CHECKED	
NOTE BOOK TEMPLATE	
AREAS CHECKED	

MODEL: S:\MODEL\NAME5
 FILE NAME: D:\ILLINOIS\BID\INT\G:\Illinois\gov\PW\DOT\Documents\DOT\Office\District 5\Project\0570B53\CAD\Drawn\Drawn\0570B53-Sub-C-45-150.dgn



USER NAME = eaglinga	DESIGNED -	REVISED -
	DRAWN -	REVISED -
PLOT SCALE = 10.0000' / in.	CHECKED -	REVISED -
PLOT DATE = 1/28/2019	DATE -	REVISED -

**STATE OF ILLINOIS
 DEPARTMENT OF TRANSPORTATION**

US 150 CROSS SECTIONS

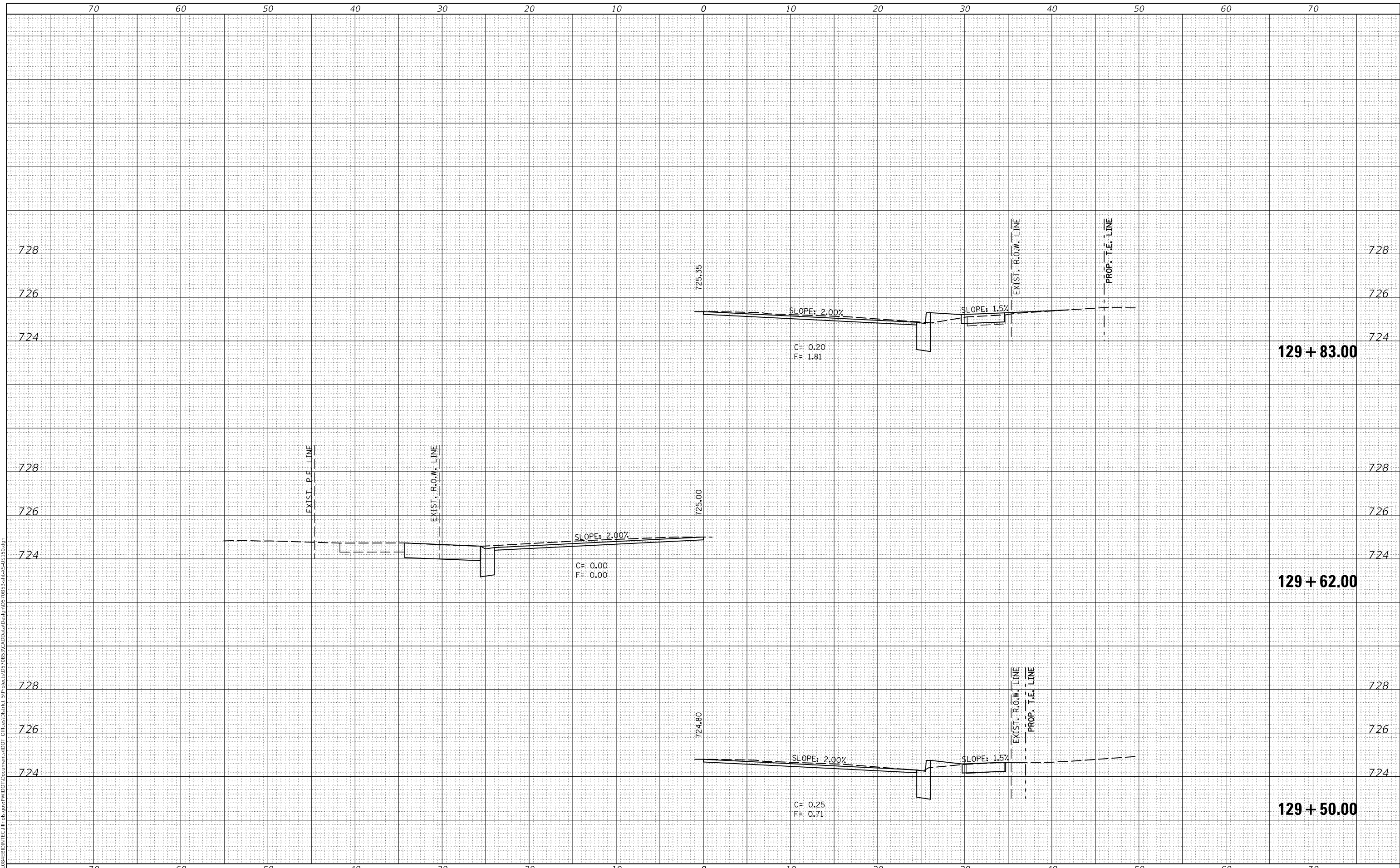
SCALE: SHEET 52 OF 127 SHEETS STA. 128+85.00 TO STA. 129+25.00

F.A.P. RTE. 808	SECTION D5 HSIP 2016-1	COUNTY CHAMPAIGN	TOTAL SHEETS 499	SHEET NO. 415
			CONTRACT NO. 70B53	
		ILLINOIS FED. AID PROJECT		

DATE	
BY	
SURVEYED	
PLOTTED	
TEMPLATE	
AREAS CHECKED	
FINAL SURVEY NO.	
NOTE BOOK NO.	
AREAS CHECKED	

DATE	
BY	
SURVEYED	
PLOTTED	
TEMPLATE	
AREAS CHECKED	
ORIGINAL SURVEY NO.	
NOTE BOOK NO.	
AREAS CHECKED	

MODEL: \$MODELNAME\$
 FILE NAME: D:\ILLINOIS\BENTON\TECH\Illinois\pwr\DOT Documents\DOT Office\District 5\Project\0570B53\CADD\0570B53-Sub-C-45-150.dgn



USER NAME = eaglinga	DESIGNED -	REVISED -
	DRAWN -	REVISED -
PLOT SCALE = 10.0000' / in.	CHECKED -	REVISED -
PLOT DATE = 1/28/2019	DATE -	REVISED -

**STATE OF ILLINOIS
 DEPARTMENT OF TRANSPORTATION**

US 150 CROSS SECTIONS

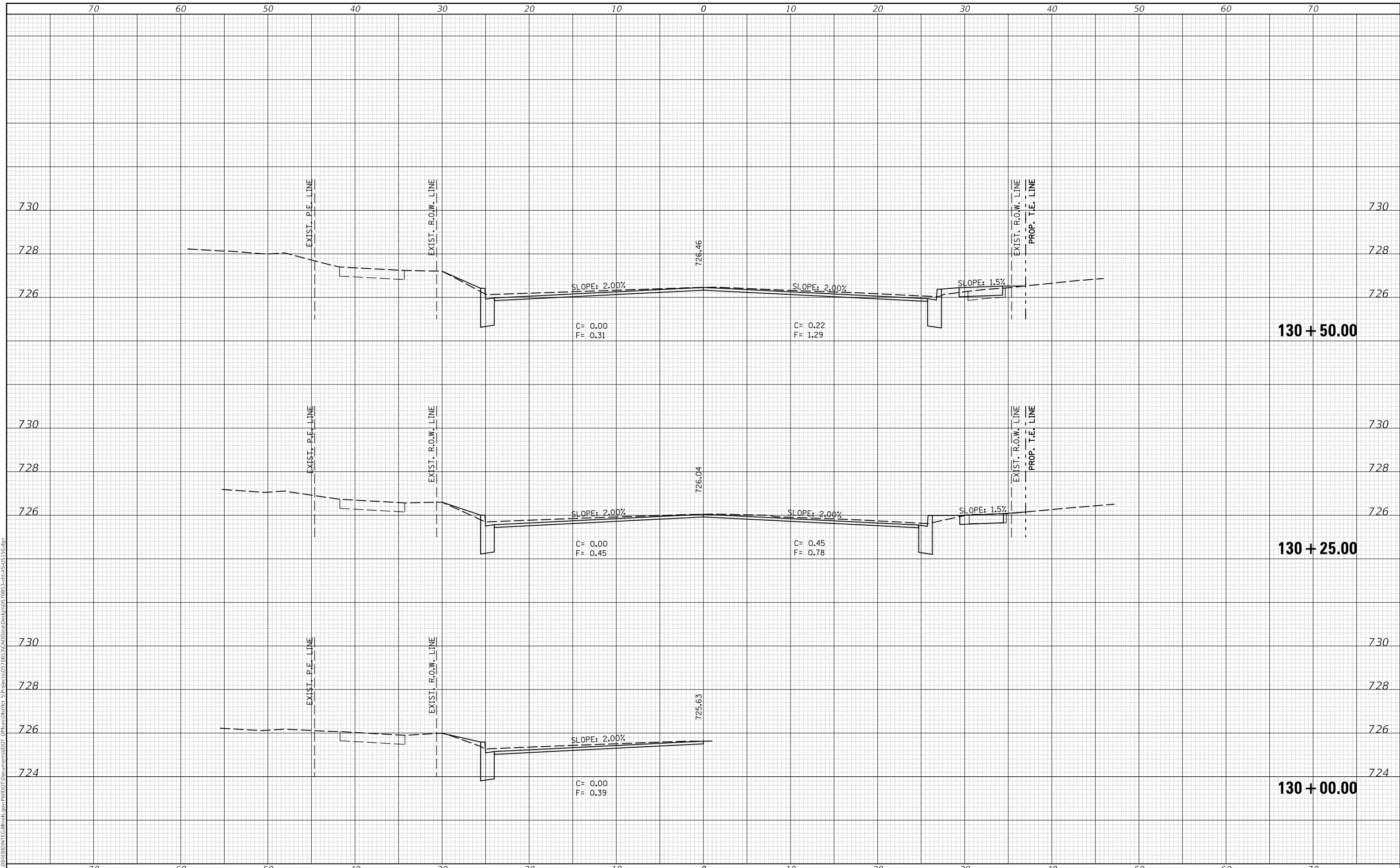
SCALE: SHEET 53 OF 127 SHEETS STA. 129+50.00 TO STA. 129+83.00

F.A.P. RTE.	SECTION	COUNTY	TOTAL SHEETS	SHEET NO.
808	D5 HSIP 2016-1	CHAMPAIGN	499	416
CONTRACT NO. 70B53				
ILLINOIS FED. AID PROJECT				

FINAL SURVEY NO.	SURVEYED PLOTTED AREAS CHECKED	BY	DATE

ORIGINAL SURVEY NO.	SURVEYED PLOTTED AREAS CHECKED	BY	DATE

MODEL: S:\MODEL\NAMES
 FILE NAME: D:\ILLINOIS\BENTON\G:\Illinois\gov\PW\DOT\Documents\DOT Office\District 5\Project\0570B53\CADD\0570B53-2alt-2-05-150.dgn



USER NAME = eaglinga	DESIGNED -	REVISED -
	DRAWN -	REVISED -
PLOT SCALE = 10.0000' / in.	CHECKED -	REVISED -
PLOT DATE = 1/28/2019	DATE -	REVISED -

**STATE OF ILLINOIS
 DEPARTMENT OF TRANSPORTATION**

US 150 CROSS SECTIONS

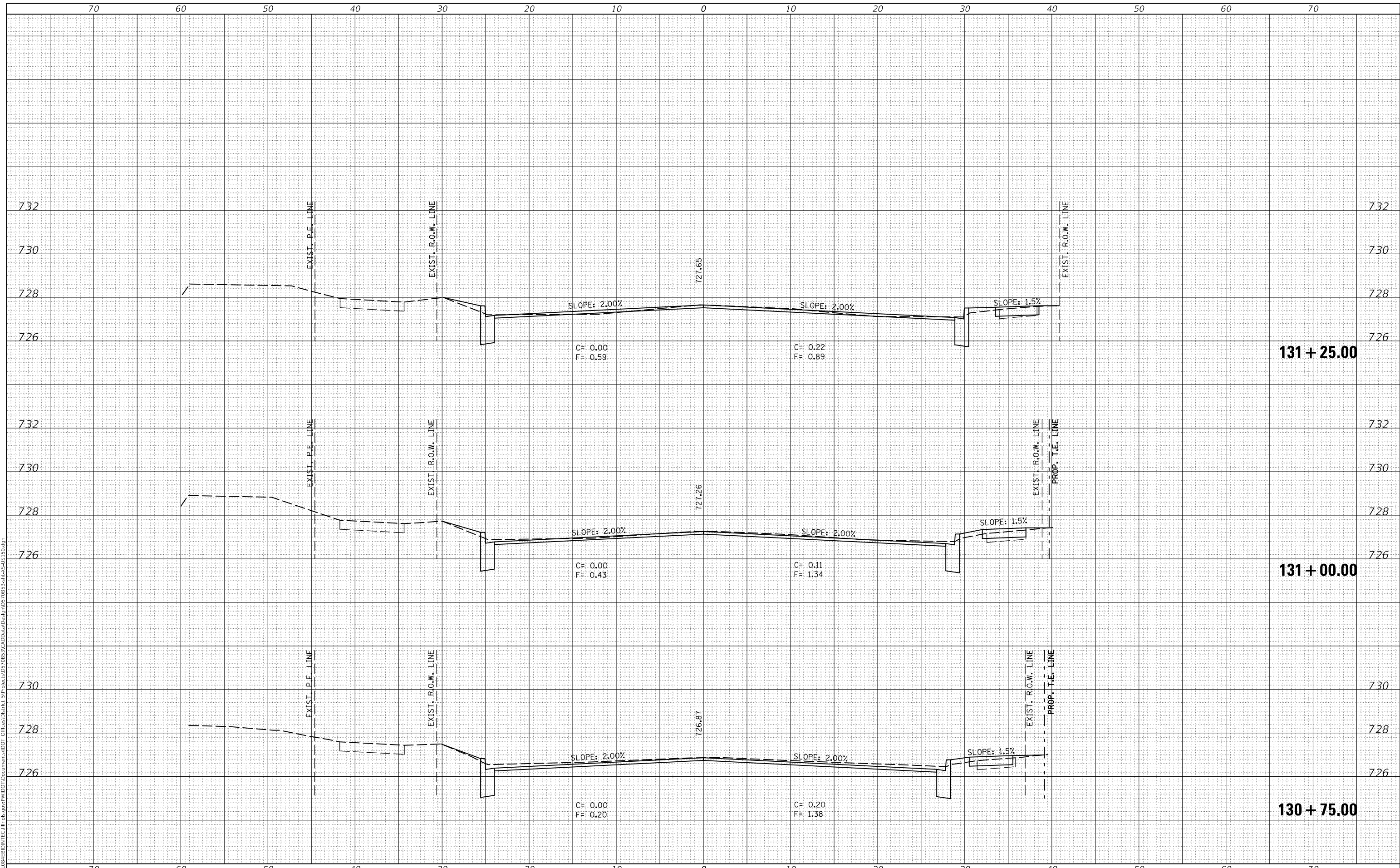
SCALE: SHEET 54 OF 127 SHEETS STA. 130+00.00 TO STA. 130+50.00

F.A.P. RTE. 808	SECTION D5 HSIP 2016-1	COUNTY CHAMPAIGN	TOTAL SHEETS 499	SHEET NO. 417
CONTRACT NO. 70B53				
ILLINOIS FED. AID PROJECT				

DATE	
BY	
FINAL SURVEY	SURVEYED
NOTE BOOK	PLOTTED
NO.	TEMPLATE
	AREAS CHECKED

DATE	
BY	
ORIGINAL SURVEY	SURVEYED
NOTE BOOK	PLOTTED
NO.	TEMPLATE
	AREAS CHECKED

MODEL: S:\MODEL\NAMES
 FILE NAME: D:\ILLINOIS\BID\INT\G:\Illinois\gov\PW\DOT\Documents\DOT Office\District 5\Project\0570B53\CAD\Drawn\Drawn\0570B53-24b-2-05-150.dgn



USER NAME = eaglinga	DESIGNED -	REVISED -
	DRAWN -	REVISED -
PLOT SCALE = 10.0000' / in.	CHECKED -	REVISED -
PLOT DATE = 1/28/2019	DATE -	REVISED -

**STATE OF ILLINOIS
 DEPARTMENT OF TRANSPORTATION**

US 150 CROSS SECTIONS

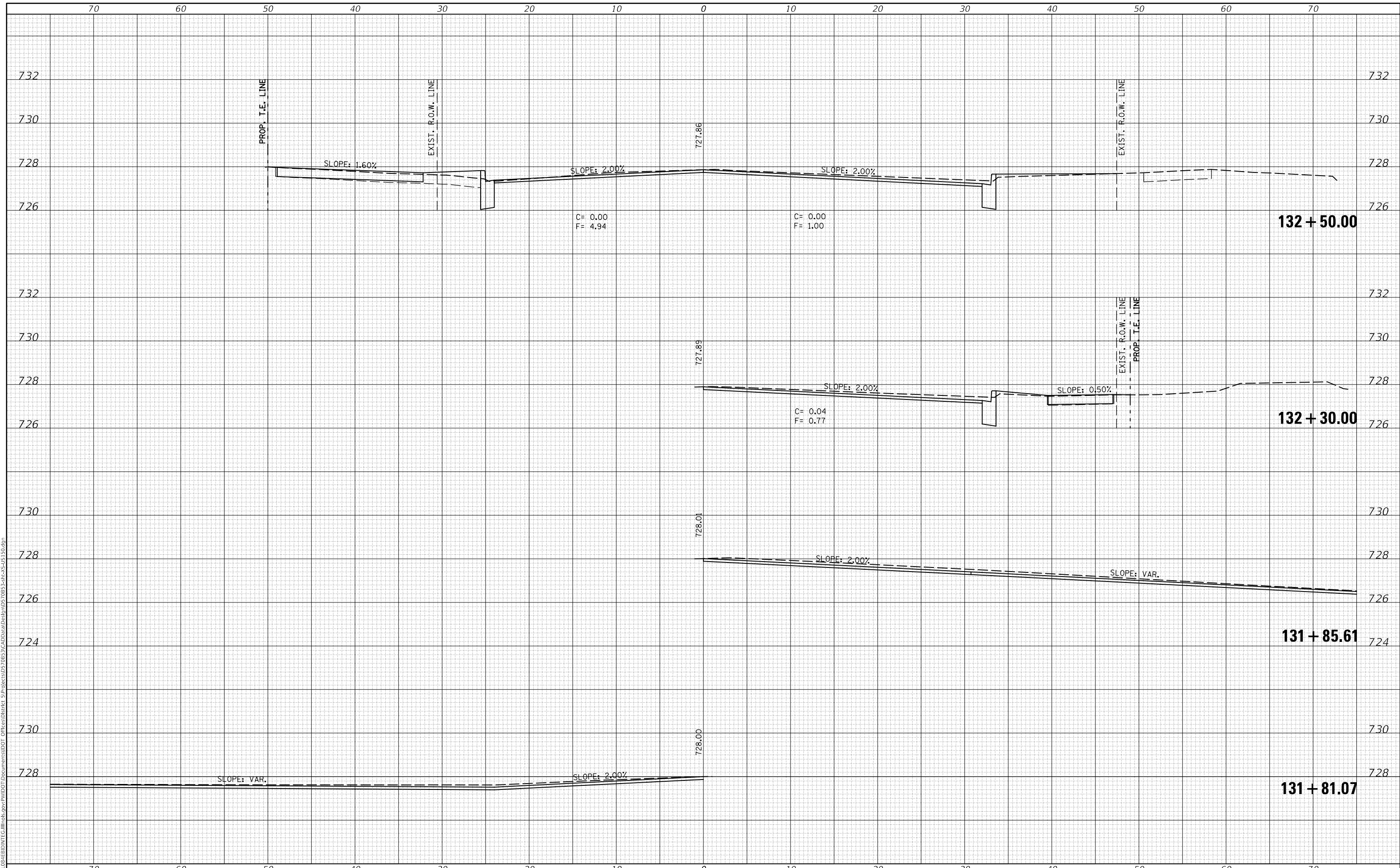
SCALE: SHEET 55 OF 127 SHEETS STA. 130+75.00 TO STA. 131+25.00

F.A.P. RTE. 808	SECTION D5 HSIP 2016-1	COUNTY CHAMPAIGN	TOTAL SHEETS 499	SHEET NO. 418
ILLINOIS FED. AID PROJECT			CONTRACT NO. 70B53	

DATE	
BY	
FINAL SURVEY NO.	
SURVEYED PLOTTED AREAS CHECKED	
NOTE BOOK NO.	
TEMPLATE AREAS CHECKED	

DATE	
BY	
ORIGINAL SURVEY NO.	
SURVEYED PLOTTED AREAS CHECKED	
NOTE BOOK NO.	
TEMPLATE AREAS CHECKED	

MODEL: S:\MODEL\NAME\$
 FILE NAME: D:\ILLINOIS\BID\INT\G:\Illinois\gov\PWIDOT\Documents\DOT Office\District 5\Project\0570B53\CADD\0570B53-Sub-2-US 150.dgn



USER NAME = eaglinga	DESIGNED -	REVISED -
	DRAWN -	REVISED -
PLOT SCALE = 10.0000' / in.	CHECKED -	REVISED -
PLOT DATE = 1/28/2019	DATE -	REVISED -

**STATE OF ILLINOIS
 DEPARTMENT OF TRANSPORTATION**

US 150 CROSS SECTIONS

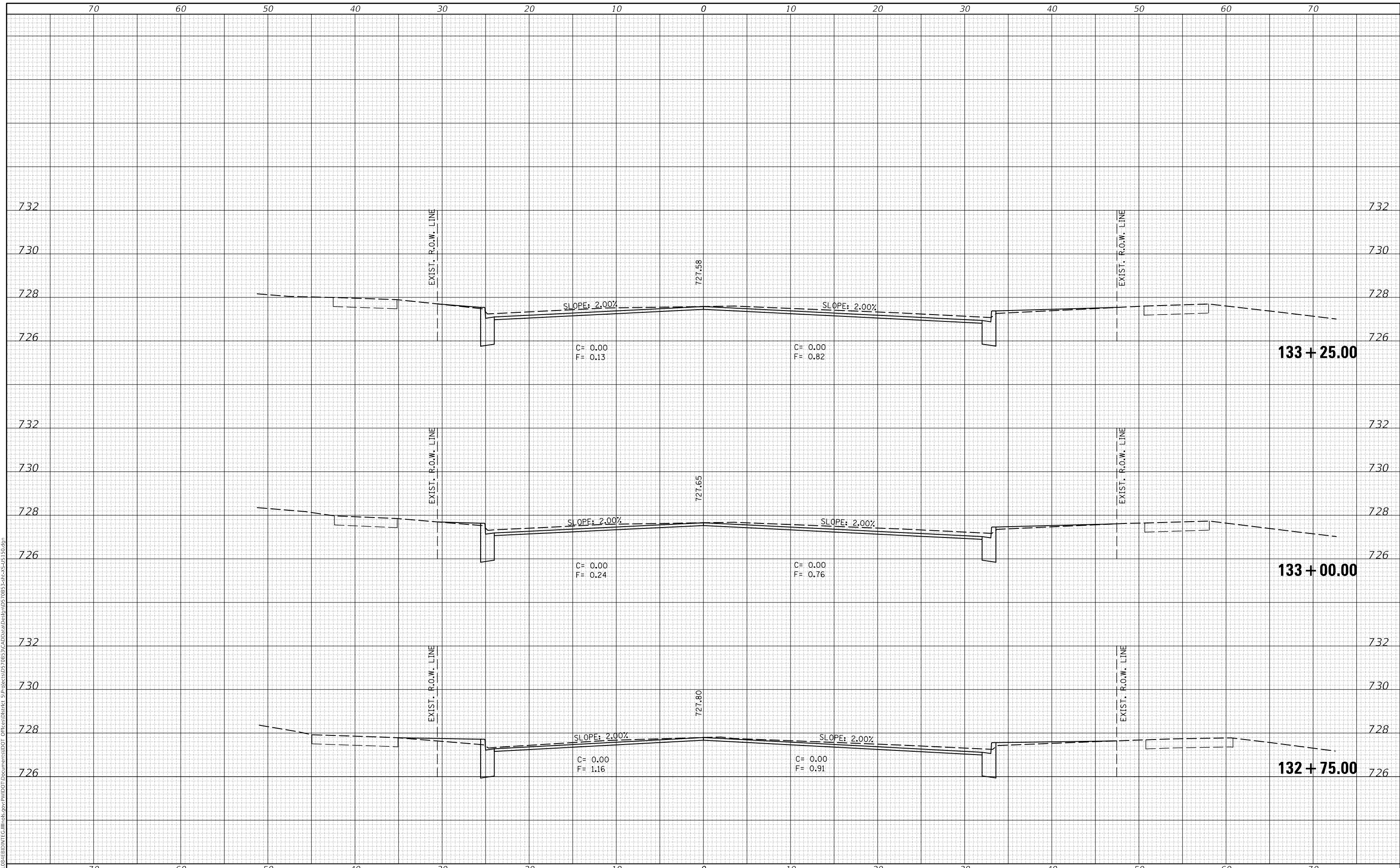
SCALE: SHEET 56 OF 127 SHEETS STA. 131+81.07 TO STA. 132+50.00

F.A.P. RTE. 808	SECTION D5 HSIP 2016-1	COUNTY CHAMPAIGN	TOTAL SHEETS 499	SHEET NO. 419
			CONTRACT NO. 70B53	
ILLINOIS FED. AID PROJECT				

DATE	
BY	
FINAL SURVEY NO.	
SURVEYED PLOTTED TEMPLATE AREAS CHECKED	
NOTE BOOK NO.	
AREAS CHECKED	

DATE	
BY	
ORIGINAL SURVEY NO.	
SURVEYED PLOTTED TEMPLATE AREAS CHECKED	
NOTE BOOK NO.	
AREAS CHECKED	

MODEL: S:\MODEL\NAMES
 FILE NAME: D:\ILLINOIS\BID\INT\G:\Illinois\gov\PW\DOT\Documents\DOT Office\District 5\Project\0570B53\CADD\0570B53\cadd\0570B53-24h-2-05-150.dgn



USER NAME = eaglinga	DESIGNED -	REVISED -
	DRAWN -	REVISED -
PLOT SCALE = 10.0000' / in.	CHECKED -	REVISED -
PLOT DATE = 1/28/2019	DATE -	REVISED -

**STATE OF ILLINOIS
DEPARTMENT OF TRANSPORTATION**

US 150 CROSS SECTIONS

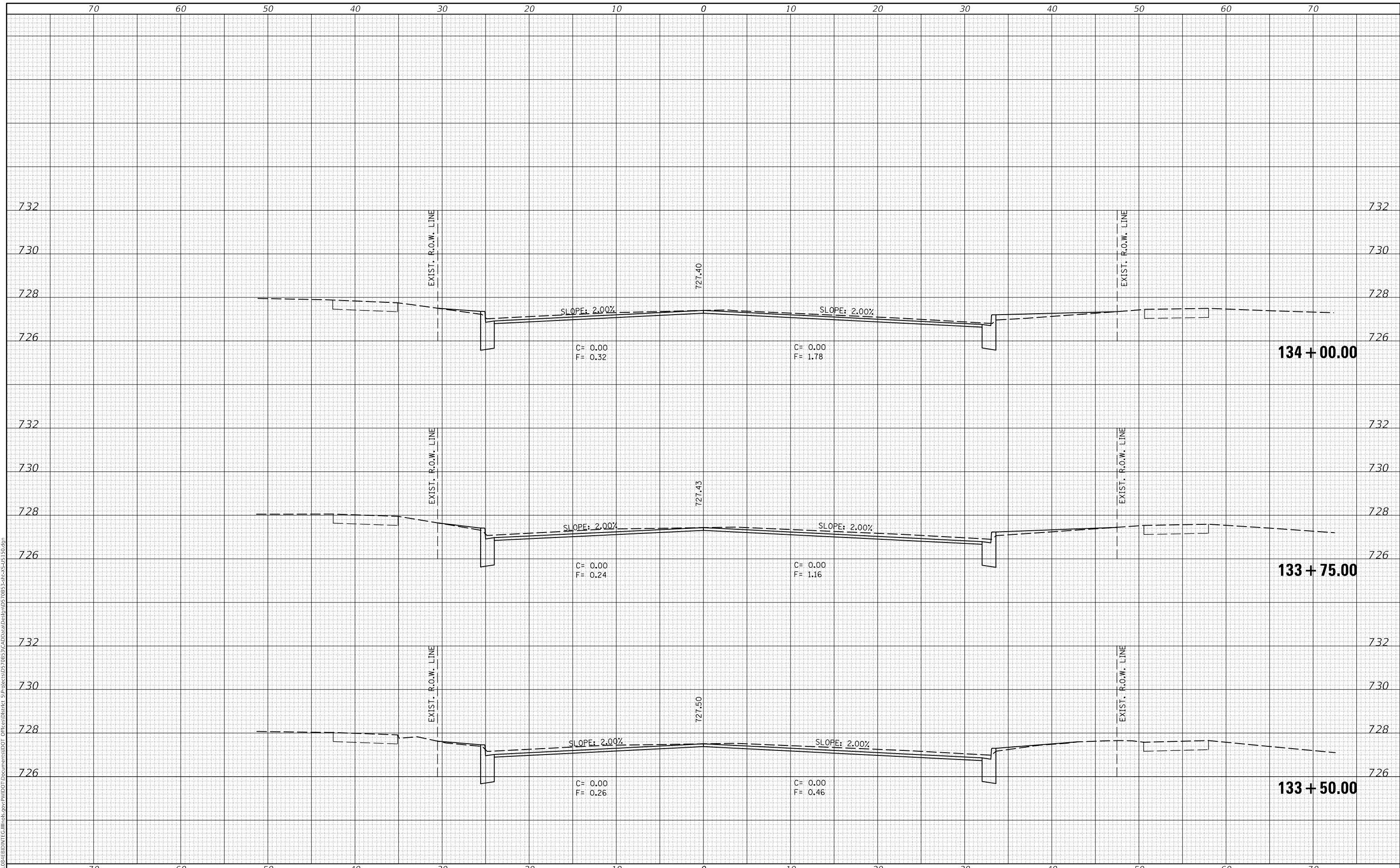
SCALE: SHEET 57 OF 127 SHEETS STA. 132+75.00 TO STA. 133+25.00

F.A.P. RTE. 808	SECTION D5 HSIP 2016-1	COUNTY CHAMPAIGN	TOTAL SHEETS 499	SHEET NO. 420
ILLINOIS FED. AID PROJECT			CONTRACT NO. 70B53	

DATE	
BY	
FINAL SURVEY NO.	
SURVEYED PLOTTED AREAS CHECKED	
TEMPLATE	
NOTE BOOK	
AREAS CHECKED	

DATE	
BY	
ORIGINAL SURVEY NO.	
SURVEYED PLOTTED AREAS CHECKED	
TEMPLATE	
NOTE BOOK	
AREAS CHECKED	

MODEL: \$MODELNAME\$
 FILE NAME: D:\ILLINOIS\BID\INT\G:\Illinois\gov\PW\DOT\Documents\DOT Office\District 5\Project\0570B53\CADD\0570B53-Sub-C-15-150.dgn



USER NAME = eaglinga	DESIGNED -	REVISED -
	DRAWN -	REVISED -
PLOT SCALE = 10.0000' / in.	CHECKED -	REVISED -
PLOT DATE = 1/28/2019	DATE -	REVISED -

**STATE OF ILLINOIS
DEPARTMENT OF TRANSPORTATION**

US 150 CROSS SECTIONS

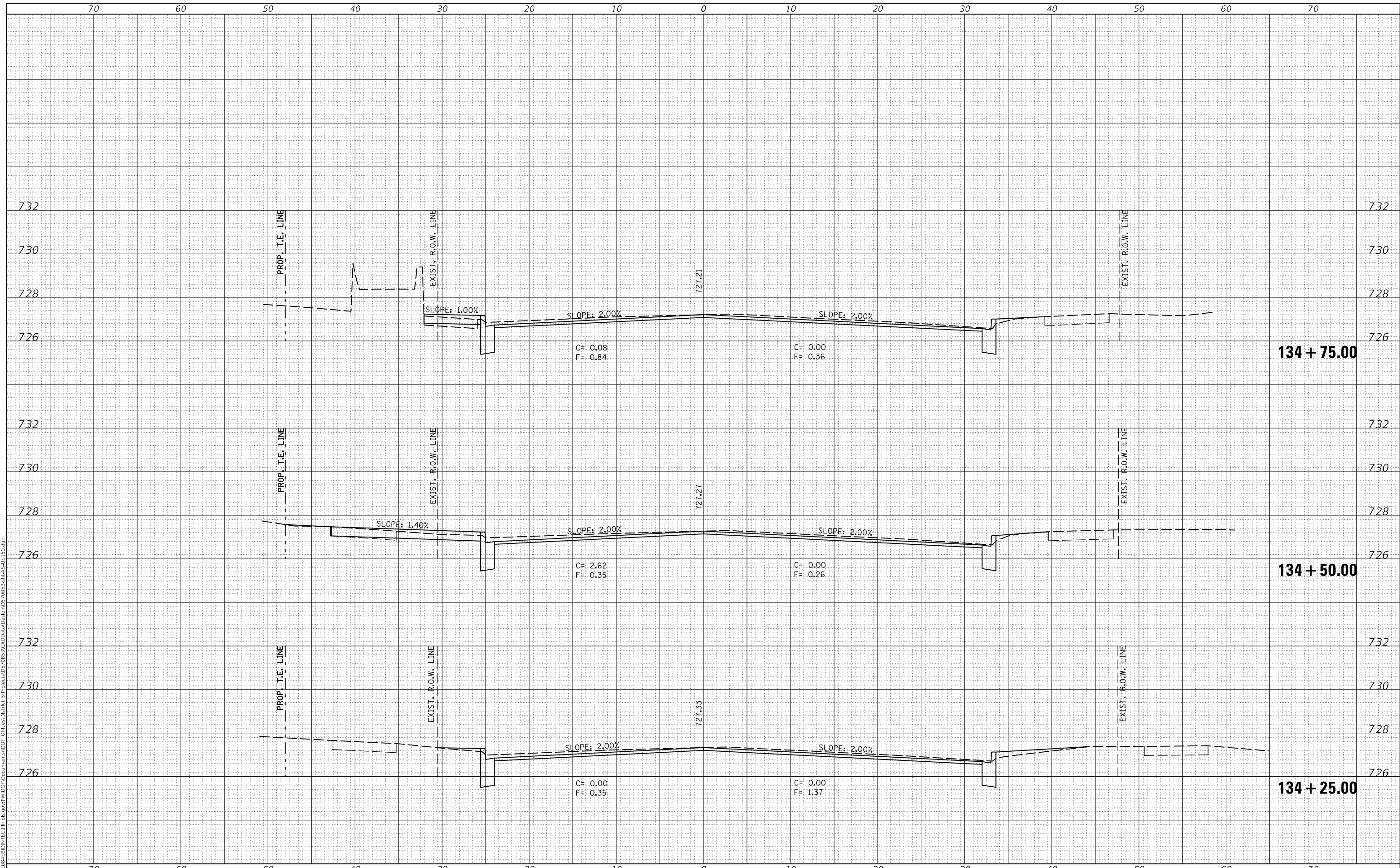
SCALE: SHEET 58 OF 127 SHEETS STA. 133+50.00 TO STA. 134+00.00

F.A.P. RTE. 808	SECTION D5 HSIP 2016-1	COUNTY CHAMPAIGN	TOTAL SHEETS 499	SHEET NO. 421
ILLINOIS FED. AID PROJECT			CONTRACT NO. 70B53	

DATE	
BY	
FINAL SURVEY NO.	
SURVEYED AREAS CHECKED	
PLOTTED TEMPLATE	
NOTE BOOK NO.	
AREAS CHECKED	

DATE	
BY	
ORIGINAL SURVEY NO.	
SURVEYED AREAS CHECKED	
PLOTTED TEMPLATE	
NOTE BOOK NO.	
AREAS CHECKED	

MODEL: \$MODELNAME\$
 FILE NAME: D:\ILLINOIS\BID\INTG\Illinois\pwp\DOT\Documents\DOT\Office\District 5\Project\US70B53\CADD\Data\Def\p10570B53.dwg



USER NAME = eaglinga	DESIGNED -	REVISED -
	DRAWN -	REVISED -
PLOT SCALE = 10.0000' / in.	CHECKED -	REVISED -
PLOT DATE = 1/28/2019	DATE -	REVISED -

**STATE OF ILLINOIS
DEPARTMENT OF TRANSPORTATION**

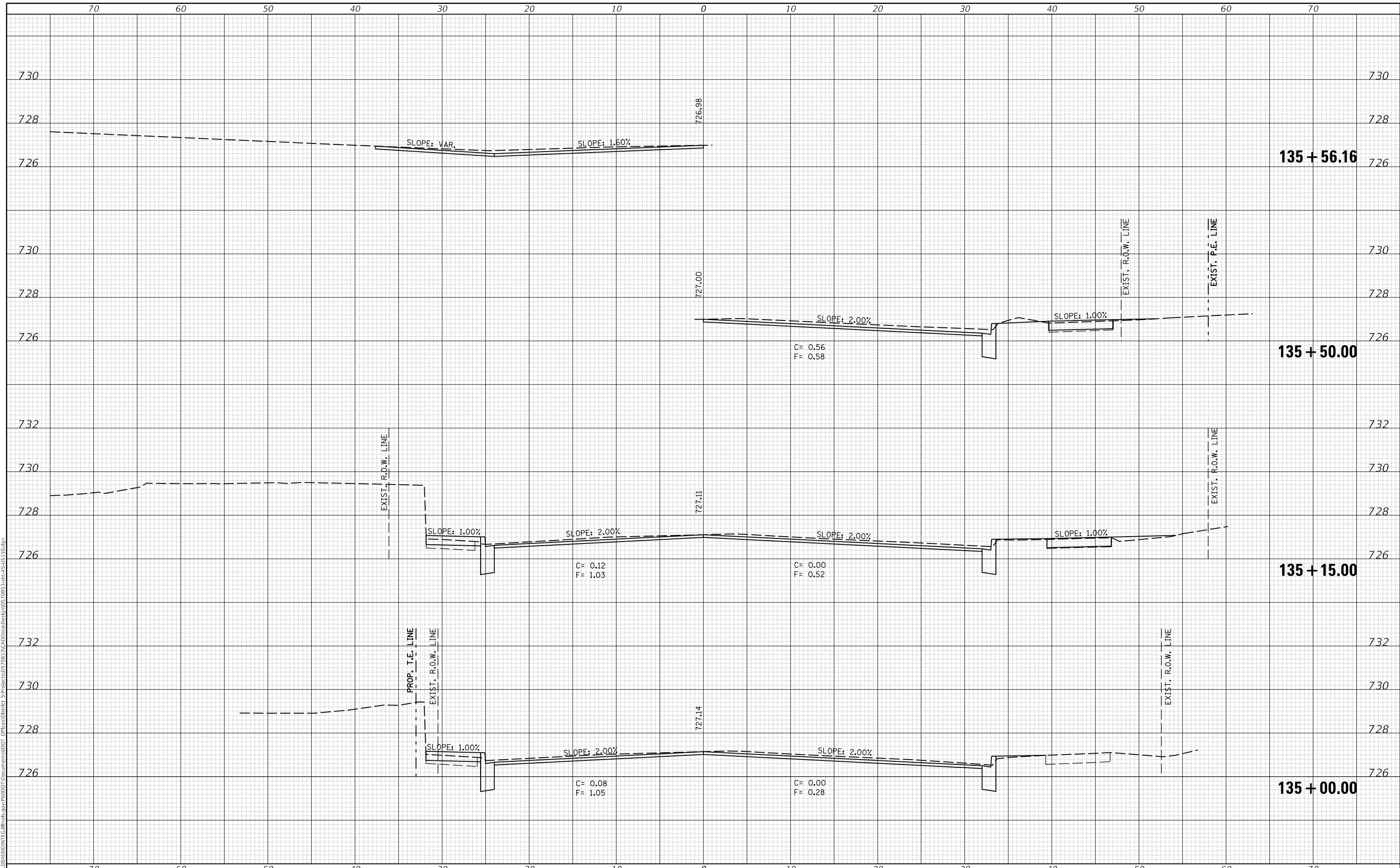
US 150 CROSS SECTIONS	
SCALE:	SHEET 59 OF 127 SHEETS
STA. 134+25.00 TO STA. 134+75.00	

F.A.P. RTE. 808	SECTION D5 HSIP 2016-1	COUNTY CHAMPAIGN	TOTAL SHEETS 499	SHEET NO. 422
CONTRACT NO. 70B53				
ILLINOIS FED. AID PROJECT				

DATE	
BY	
FINAL SURVEY NO.	
SURVEYED PLOTTED AREAS CHECKED	
NOTE BOOK NO.	
TEMPLATE AREAS CHECKED	

DATE	
BY	
ORIGINAL SURVEY NO.	
SURVEYED PLOTTED AREAS CHECKED	
NOTE BOOK NO.	
TEMPLATE AREAS CHECKED	

MODEL: S:\MODEL\NAMES
 FILE NAME: D:\ILLINOIS\BID\INT\G:\Illinois\pwp\PROJECTS\US70B53\CADD\DATA\Def\plan\0570B53-2alt-2-US 150.dgn



USER NAME = eaglinga	DESIGNED -	REVISED -
	DRAWN -	REVISED -
PLOT SCALE = 10.0000' / in.	CHECKED -	REVISED -
PLOT DATE = 1/28/2019	DATE -	REVISED -

**STATE OF ILLINOIS
 DEPARTMENT OF TRANSPORTATION**

US 150 CROSS SECTIONS

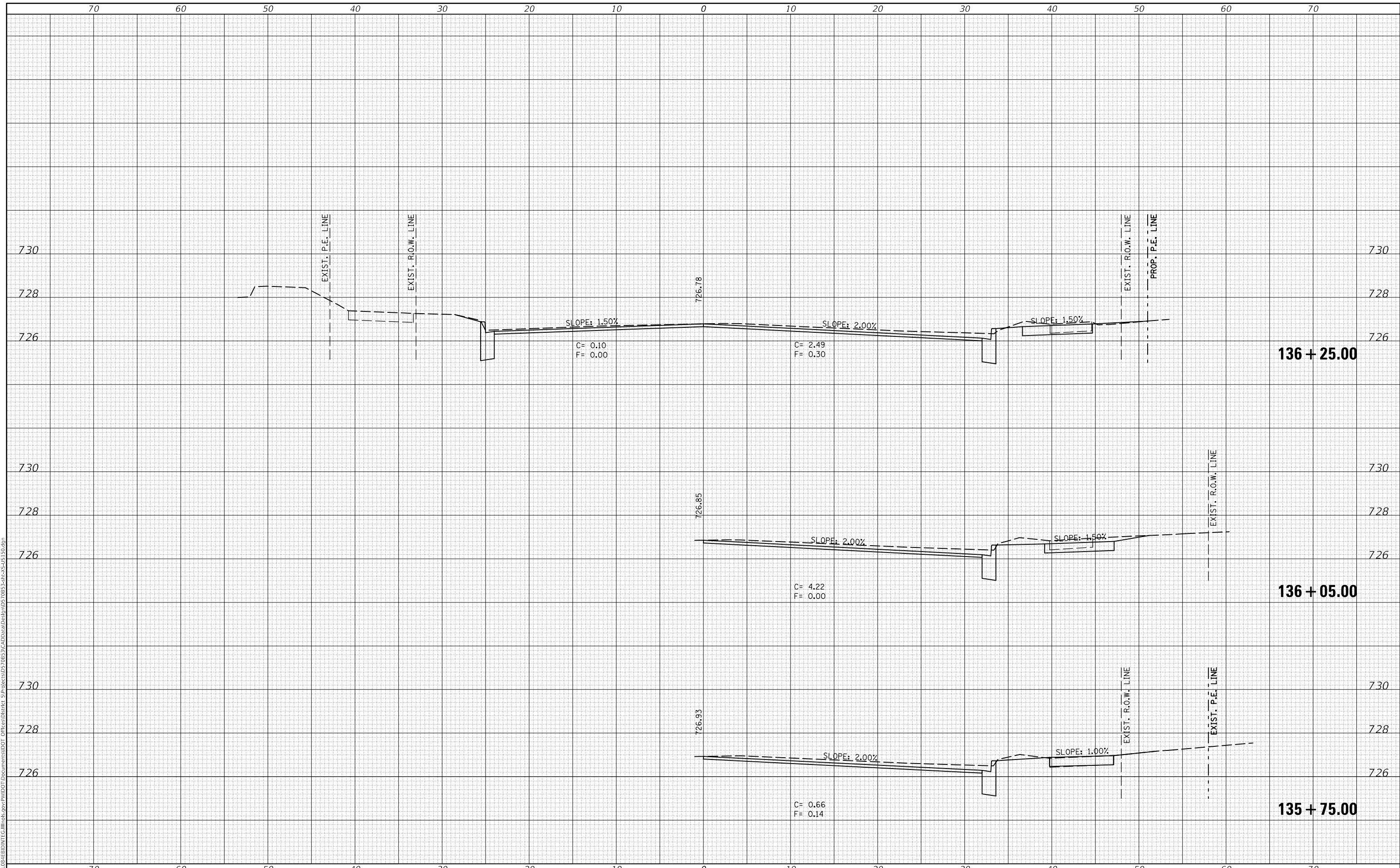
SCALE: SHEET 60 OF 127 SHEETS STA. 135+00.00 TO STA. 135+56.16

F.A.P. RTE. 808	SECTION D5 HSIP 2016-1	COUNTY CHAMPAIGN	TOTAL SHEETS 499	SHEET NO. 423
ILLINOIS FED. AID PROJECT			CONTRACT NO. 70B53	

DATE	
BY	
FINAL SURVEY NO.	
SURVEYED PLOTTED AREAS CHECKED	
NOTE BOOK NO.	
TEMPLATE AREAS CHECKED	

DATE	
BY	
ORIGINAL SURVEY NO.	
SURVEYED PLOTTED AREAS CHECKED	
NOTE BOOK NO.	
TEMPLATE AREAS CHECKED	

MODEL: S:\MODEL\NAME5
 FILE NAME: D:\ILLINOIS\BID\INT\G:\Illinois\gov\PW\DOT\Documents\DOT Office\District 5\Project\0570B53\CADD\0570B53\0570B53-2416-2-05-150.dgn



USER NAME = eaglinga	DESIGNED -	REVISED -
	DRAWN -	REVISED -
PLOT SCALE = 10.0000' / in.	CHECKED -	REVISED -
PLOT DATE = 1/28/2019	DATE -	REVISED -

**STATE OF ILLINOIS
 DEPARTMENT OF TRANSPORTATION**

US 150 CROSS SECTIONS

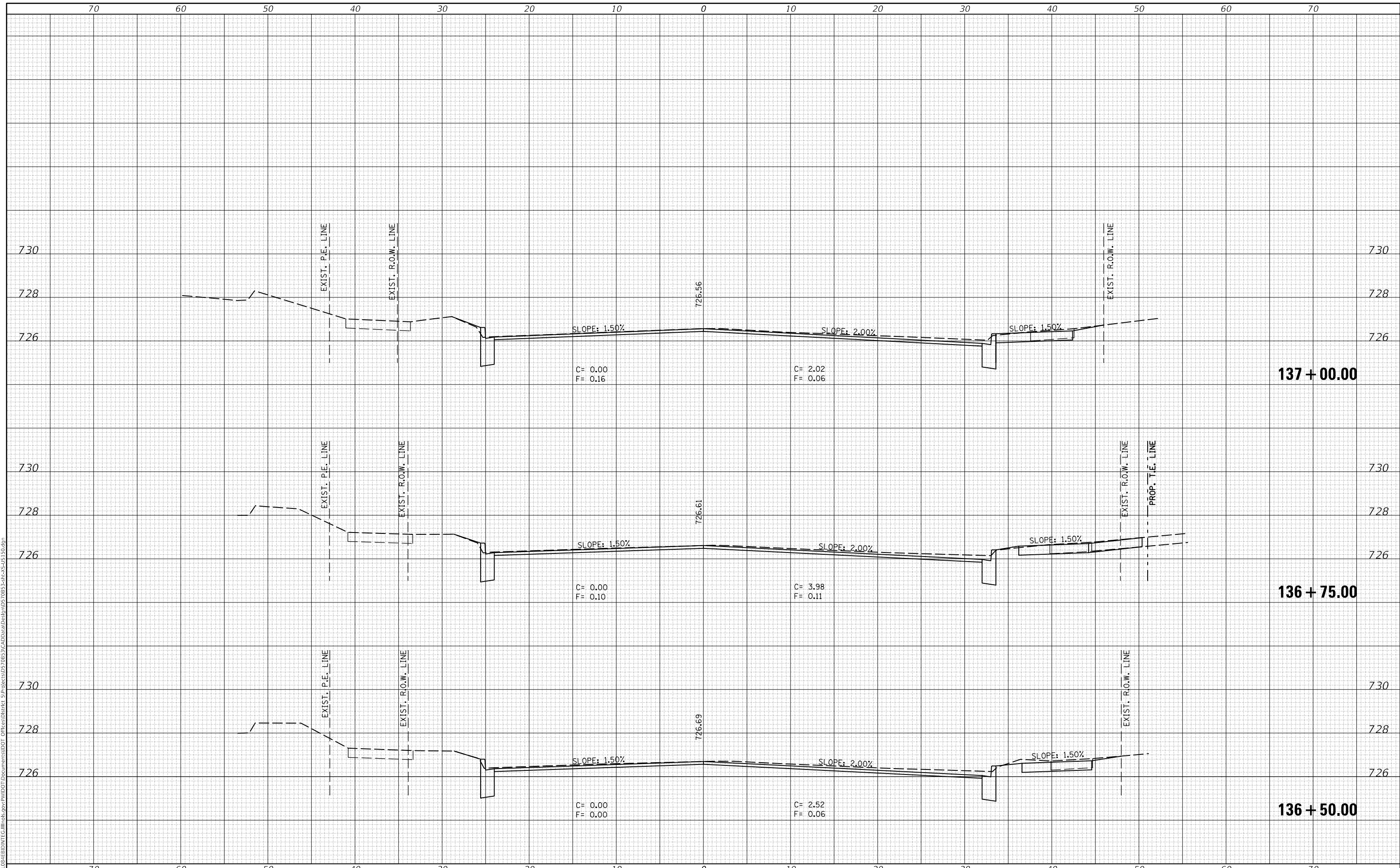
SCALE: SHEET 61 OF 127 SHEETS STA. 135+75.00 TO STA. 136+25.00

F.A.P. RTE. 808	SECTION D5 HSIP 2016-1	COUNTY CHAMPAIGN	TOTAL SHEETS 499	SHEET NO. 424
CONTRACT NO. 70B53				
ILLINOIS FED. AID PROJECT				

DATE	
BY	
FINAL SURVEY NO.	
SURVEYED PLOTTED AREAS CHECKED	
NOTE BOOK NO.	
TEMPLATE AREAS CHECKED	

DATE	
BY	
ORIGINAL SURVEY NO.	
SURVEYED PLOTTED AREAS CHECKED	
NOTE BOOK NO.	
TEMPLATE AREAS CHECKED	

MODEL: S:\MODEL\NAMES
 FILE NAME: D:\ILLINOIS\BENTON\TEG\Illinois.gov\PWIDOT\Documents\DOT Office\District 5\Project\0570B53\CADD\0570B53-Sub-C-45-150.dgn



USER NAME = eaglinga	DESIGNED -	REVISED -
	DRAWN -	REVISED -
PLOT SCALE = 10.0000' / in.	CHECKED -	REVISED -
PLOT DATE = 1/28/2019	DATE -	REVISED -

**STATE OF ILLINOIS
DEPARTMENT OF TRANSPORTATION**

US 150 CROSS SECTIONS

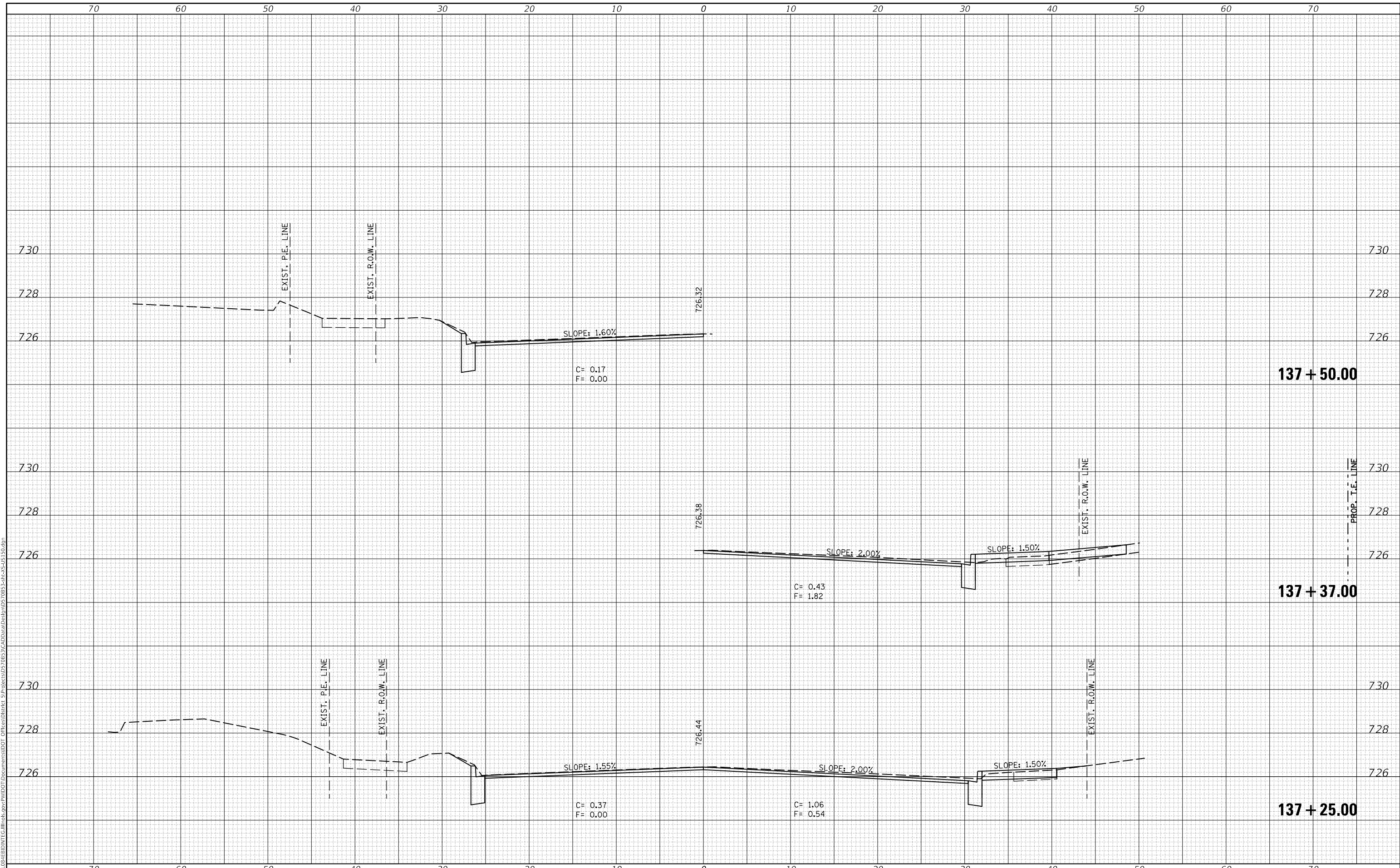
SCALE: SHEET 62 OF 127 SHEETS STA. 136+50.00 TO STA. 137+00.00

F.A.P. RTE. 808	SECTION D5 HSIP 2016-1	COUNTY CHAMPAIGN	TOTAL SHEETS 499	SHEET NO. 425
ILLINOIS FED. AID PROJECT			CONTRACT NO. 70B53	

DATE	
BY	
FINAL SURVEY	SURVEYED
NOTE BOOK	PLOTTED
NO.	TEMPLATE
	AREAS CHECKED
	AREAS CHECKED

DATE	
BY	
ORIGINAL SURVEY	SURVEYED
NOTE BOOK	PLOTTED
NO.	TEMPLATE
	AREAS CHECKED
	AREAS CHECKED

MODEL: S:\MODEL\NAME5
 FILE NAME: D:\ILLINOIS\BID\INT\G:\Illinois\gov\PW\DOT\Documents\DOT Office\District 5\Project\0570B53\CADD\0570B53-2alt-2-US 150.dgn



USER NAME	= eaglinga	DESIGNED	-	REVISED	-
		DRAWN	-	REVISED	-
PLOT SCALE	= 10.0000 ' / in.	CHECKED	-	REVISED	-
PLOT DATE	= 1/28/2019	DATE	-	REVISED	-

**STATE OF ILLINOIS
DEPARTMENT OF TRANSPORTATION**

US 150 CROSS SECTIONS

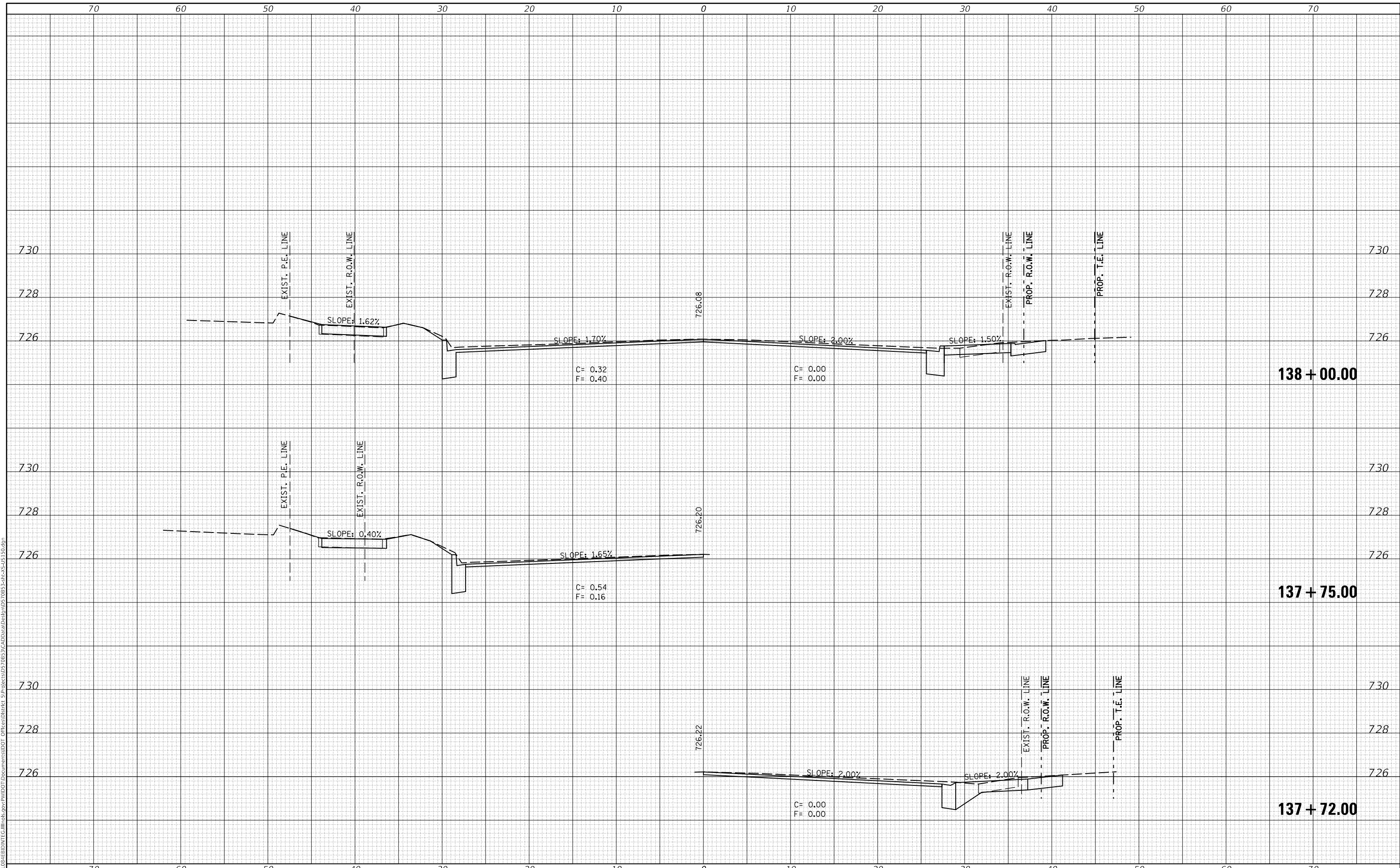
SCALE: SHEET 63 OF 127 SHEETS STA. 137+25.00 TO STA. 137+50.00

F.A.P. RTE.	SECTION	COUNTY	TOTAL SHEETS	SHEET NO.
808	D5 HSIP 2016-1	CHAMPAIGN	499	426
CONTRACT NO. 70B53				
ILLINOIS FED. AID PROJECT				

DATE	
BY	
FINAL SURVEY NO.	
SURVEYED PLOTTED AREAS CHECKED	
NOTE BOOK NO.	
TEMPLATE AREAS CHECKED	

DATE	
BY	
ORIGINAL SURVEY NO.	
SURVEYED PLOTTED AREAS CHECKED	
NOTE BOOK NO.	
TEMPLATE AREAS CHECKED	

MODEL: S:\MODEL\NAMES
 FILE NAME: D:\ILLINOIS\BID\INTC\Illinois.gov\PW\DOT\Documents\DOT Office\District 5\Project\0570B53\CAD\Drawn\Def\plan\0570B53-2alt-2-US 150.dgn



USER NAME = eaglinga	DESIGNED -	REVISED -
	DRAWN -	REVISED -
PLOT SCALE = 10.0000 ' / in.	CHECKED -	REVISED -
PLOT DATE = 1/28/2019	DATE -	REVISED -

**STATE OF ILLINOIS
 DEPARTMENT OF TRANSPORTATION**

US 150 CROSS SECTIONS

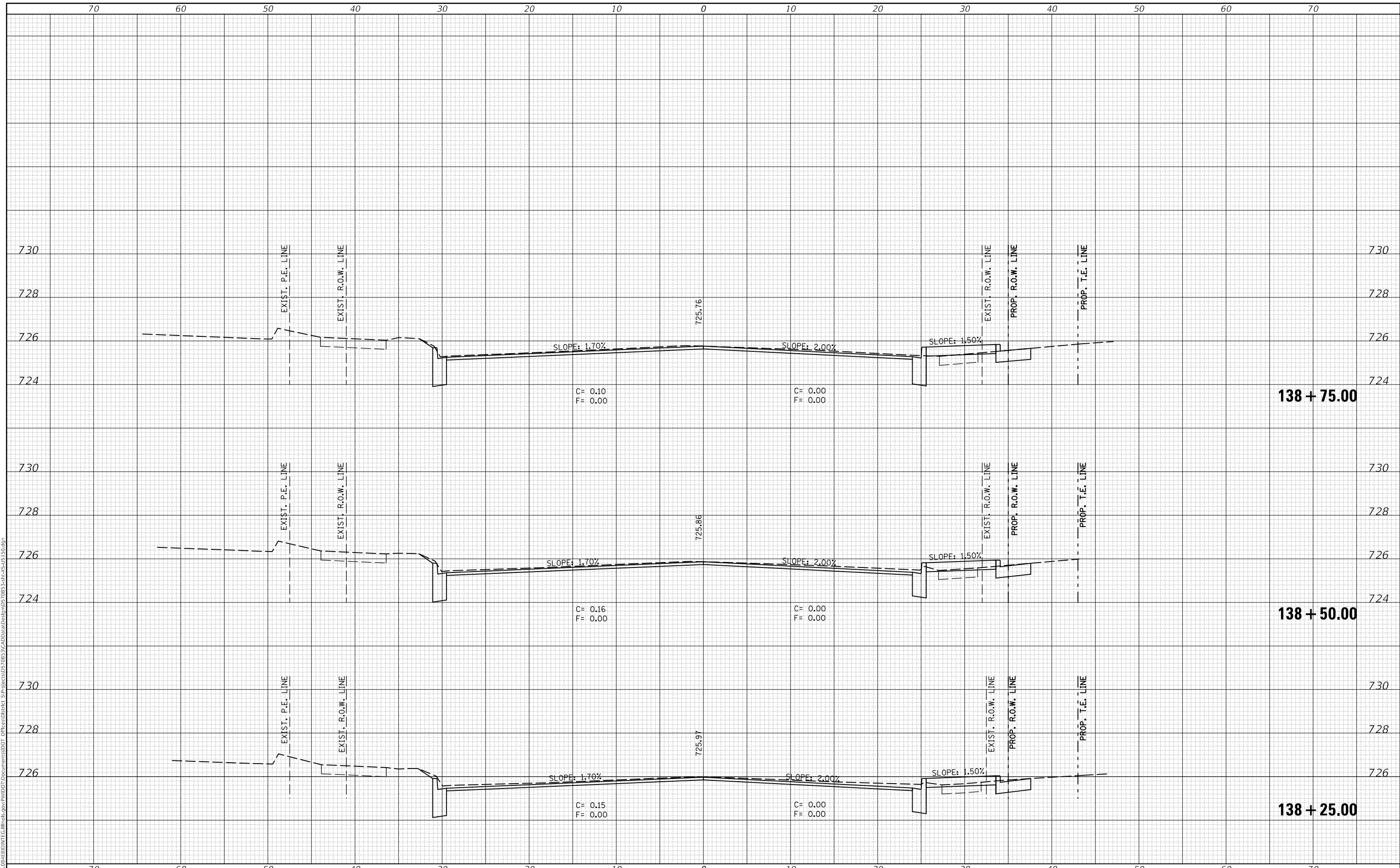
SCALE: SHEET 64 OF 127 SHEETS STA. 137+72.00 TO STA. 138+00.00

F.A.P. RTE. 808	SECTION D5 HSIP 2016-1	COUNTY CHAMPAIGN	TOTAL SHEETS 499	SHEET NO. 427
ILLINOIS FED. AID PROJECT			CONTRACT NO. 70B53	

DATE	
BY	
FINAL SURVEY	SURVEYED
NOTE BOOK	PLOTTED
NO.	TEMPLATE
	AREAS CHECKED
	AREAS CHECKED

DATE	
BY	
ORIGINAL SURVEY	SURVEYED
NOTE BOOK	PLOTTED
NO.	TEMPLATE
	AREAS CHECKED
	AREAS CHECKED

MODEL: S:\MODEL\NAME5
 FILE NAME: D:\ILLINOIS\BID\INT\G:\Illinois\gov\PW\DOT\Documents\DOT Office\District 5\Project\0570B53\CADD\0570B53\0570B53-2-16-15-150.dgn



USER NAME = eaglinga	DESIGNED -	REVISED -
	DRAWN -	REVISED -
PLOT SCALE = 10.0000' / in.	CHECKED -	REVISED -
PLOT DATE = 1/28/2019	DATE -	REVISED -

**STATE OF ILLINOIS
 DEPARTMENT OF TRANSPORTATION**

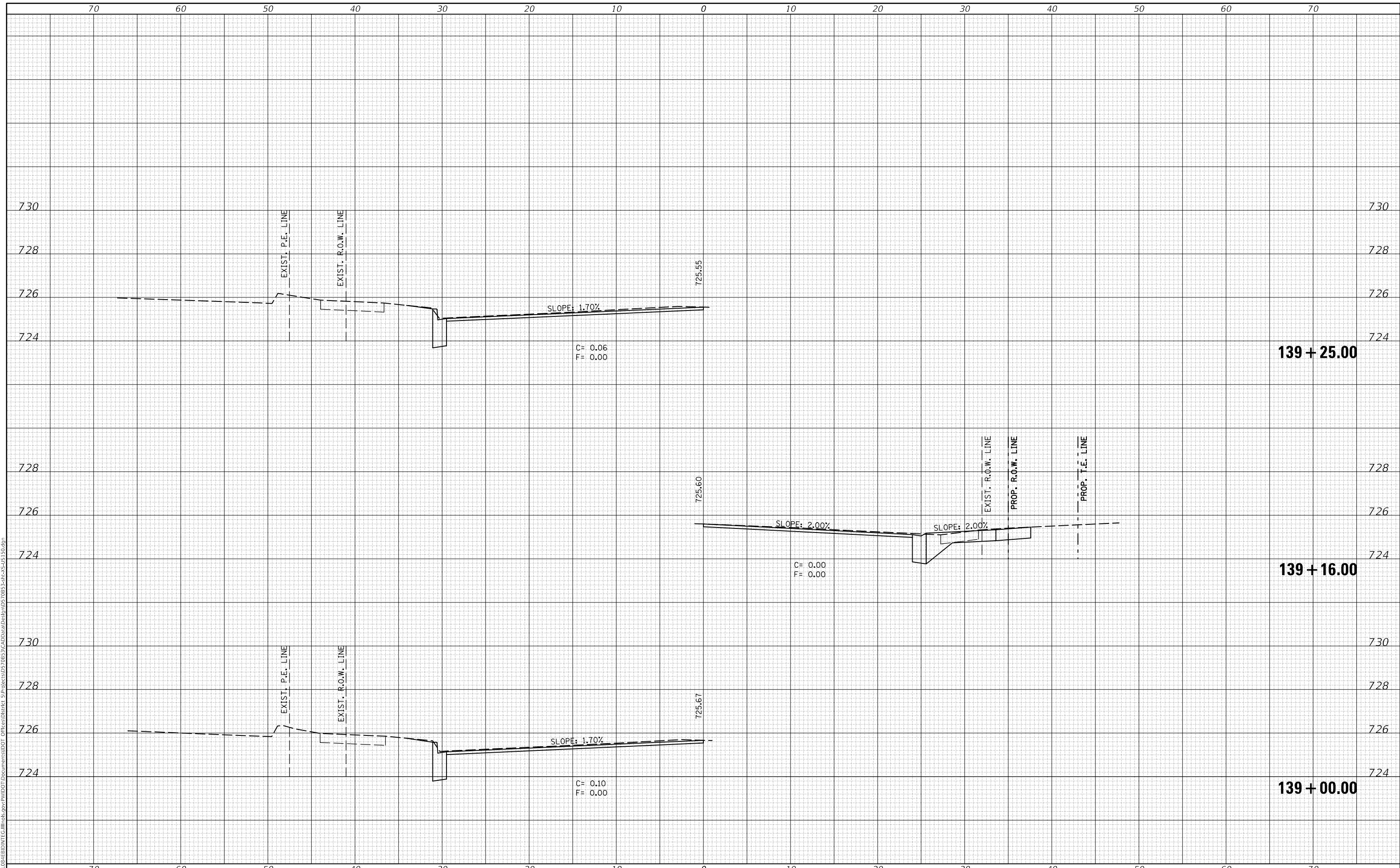
US 150 CROSS SECTIONS	
SCALE:	SHEET 65 OF 127 SHEETS
	STA. 138+25.00 TO STA. 138+75.00

F.A.P. RTE. 808	SECTION D5 HSIP 2016-1	COUNTY CHAMPAIGN	TOTAL SHEETS 499	SHEET NO. 428
CONTRACT NO. 70B53				
ILLINOIS FED. AID PROJECT				

DATE	
BY	
FINAL SURVEY NO.	
SURVEYED PLOTTED AREAS CHECKED	
NOTE BOOK NO.	
TEMPLATE AREAS CHECKED	

DATE	
BY	
ORIGINAL SURVEY NO.	
SURVEYED PLOTTED AREAS CHECKED	
NOTE BOOK NO.	
TEMPLATE AREAS CHECKED	

MODEL: S:\MODEL\NAME5
 FILE NAME: D:\ILLINOIS\BID\INT\G:\Illinois\gov\PW\DOT\Documents\DOT Office\District 5\Project\0570B53\CADD\0570B53\0570B53-24th-25-JS-150.dgn



USER NAME = eaglinga	DESIGNED -	REVISED -
	DRAWN -	REVISED -
PLOT SCALE = 10.0000' / in.	CHECKED -	REVISED -
PLOT DATE = 1/28/2019	DATE -	REVISED -

**STATE OF ILLINOIS
 DEPARTMENT OF TRANSPORTATION**

US 150 CROSS SECTIONS

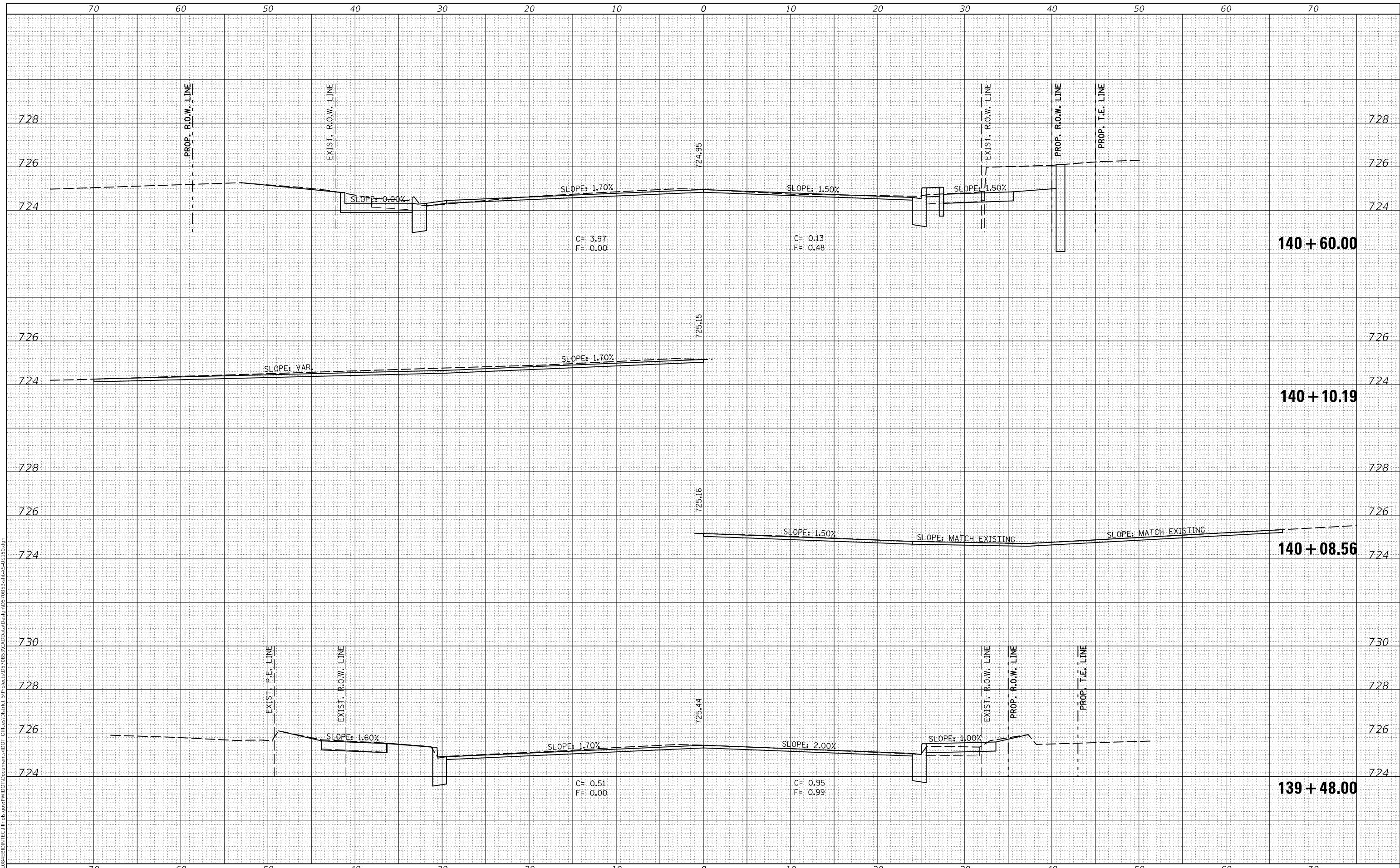
SCALE: SHEET 66 OF 127 SHEETS STA. 139+00.00 TO STA. 139+25.00

F.A.P. RTE. 808	SECTION D5 HSIP 2016-1	COUNTY CHAMPAIGN	TOTAL SHEETS 499	SHEET NO. 429
			CONTRACT NO. 70B53	
		ILLINOIS FED. AID PROJECT		

DATE	
BY	
FINAL SURVEY NO.	
SURVEYED PLOTTED AREAS CHECKED	
TEMPLATE	
NOTE BOOK	
AREAS CHECKED	

DATE	
BY	
ORIGINAL SURVEY NO.	
SURVEYED PLOTTED AREAS CHECKED	
TEMPLATE	
NOTE BOOK	
AREAS CHECKED	

MODEL: S:\MODEL\NAME5
 FILE NAME: D:\ILLINOIS\BID\INT\G:\Illinois\gov\PW\DOT\Documents\DOT Office\District 5\Project\US70B53\CADD\Data\Def\plan\DS70B53-24th-2-5-15.dgn



USER NAME = eaglinga	DESIGNED -	REVISED -
	DRAWN -	REVISED -
PLOT SCALE = 10.0000' / in.	CHECKED -	REVISED -
PLOT DATE = 1/28/2019	DATE -	REVISED -

**STATE OF ILLINOIS
 DEPARTMENT OF TRANSPORTATION**

US 150 CROSS SECTIONS

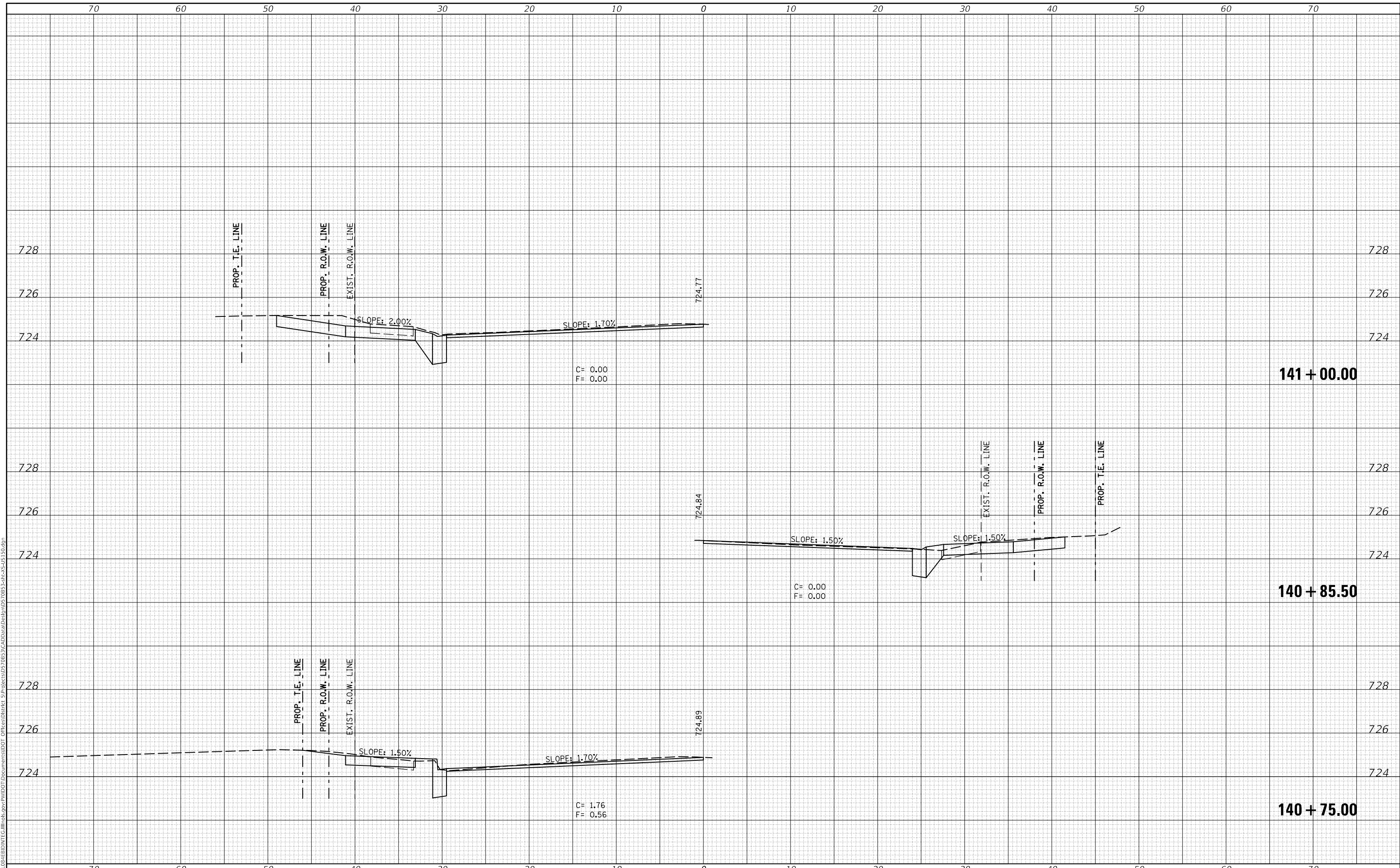
SCALE: SHEET 67 OF 127 SHEETS STA. 139+48.00 TO STA. 140+60.00

F.A.P. RTE. 808	SECTION D5 HSIP 2016-1	COUNTY CHAMPAIGN	TOTAL SHEETS 499	SHEET NO. 430
CONTRACT NO. 70B53			ILLINOIS FED. AID PROJECT	

DATE	
BY	
FINAL SURVEY NO.	
SURVEYED PLOTTED AREAS CHECKED	
NOTE BOOK NO.	
TEMPLATE AREAS CHECKED	

DATE	
BY	
ORIGINAL SURVEY NO.	
SURVEYED PLOTTED AREAS CHECKED	
NOTE BOOK NO.	
TEMPLATE AREAS CHECKED	

MODEL: S:\MODEL\NAMES
 FILE NAME: D:\ILLINOIS\BID\INT\G:\Illinois\gov\PW\DOT\Documents\DOT Office\District 5\Project\0570B53\CADD\0570B53-Sub-C-45-150.dgn



USER NAME = eaglinga	DESIGNED -	REVISED -
	DRAWN -	REVISED -
PLOT SCALE = 10.0000' / in.	CHECKED -	REVISED -
PLOT DATE = 1/28/2019	DATE -	REVISED -

**STATE OF ILLINOIS
 DEPARTMENT OF TRANSPORTATION**

US 150 CROSS SECTIONS

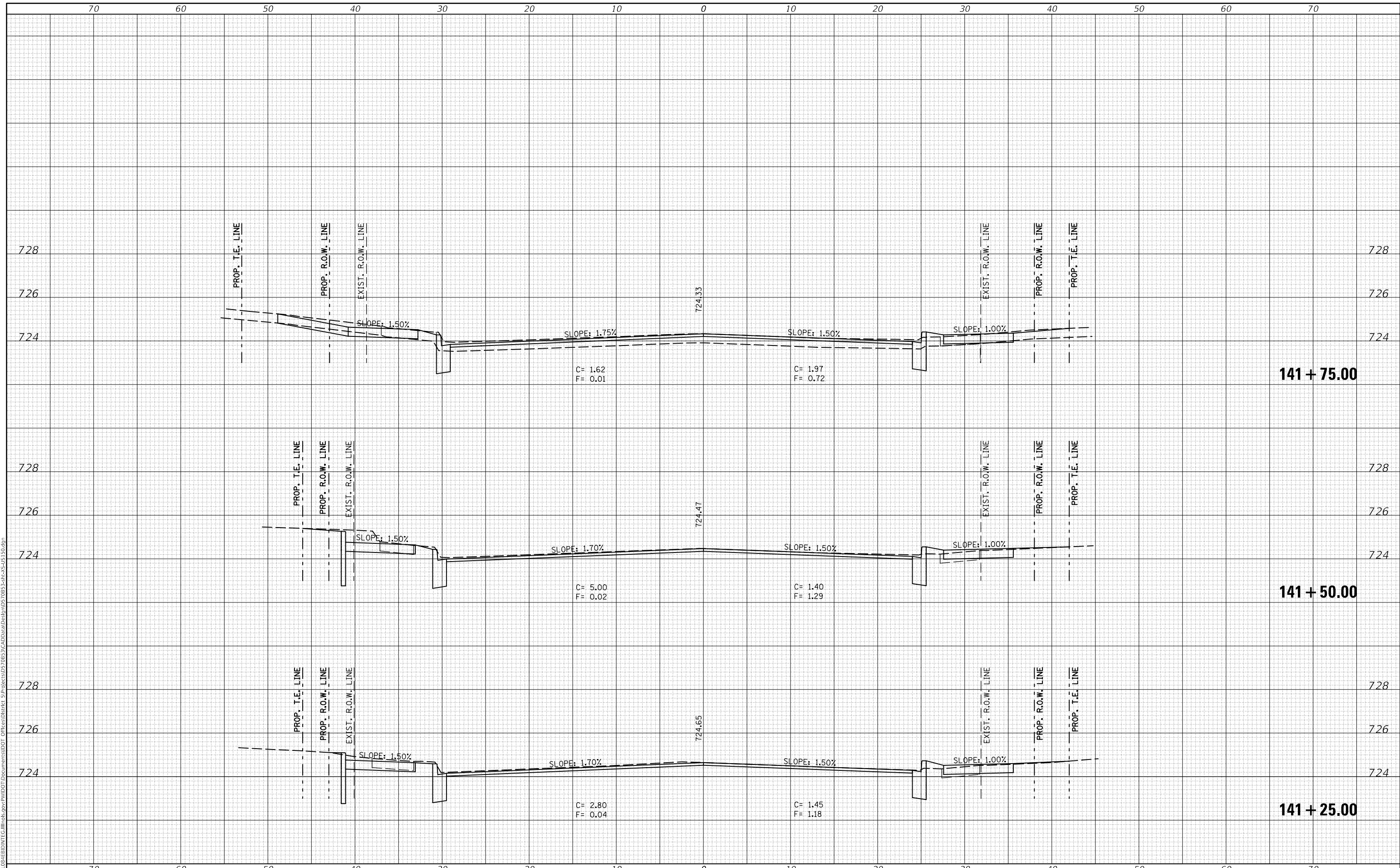
SCALE: SHEET 68 OF 127 SHEETS STA. 140+75.00 TO STA. 141+00.00

F.A.P. RTE. 808	SECTION D5 HSIP 2016-1	COUNTY CHAMPAIGN	TOTAL SHEETS 499	SHEET NO. 431
			CONTRACT NO. 70B53	
ILLINOIS			FED. AID PROJECT	

DATE	
BY	
FINAL SURVEY	SURVEYED
NOTE BOOK	PLOTTED
NO.	TEMPLATE
	AREAS CHECKED
	AREAS CHECKED

DATE	
BY	
ORIGINAL SURVEY	SURVEYED
NOTE BOOK	PLOTTED
NO.	TEMPLATE
	AREAS CHECKED
	AREAS CHECKED

MODEL: S:\MODEL\NAME5
 FILE NAME: D:\ILLINOIS\BID\INT\G:\Illinois\gov\PW\DOT\Documents\DOT Office\District 5\Project\0570B53\CAD\Drawn\Def\m\0570B53.dwg



USER NAME = eaglinga	DESIGNED -	REVISED -
	DRAWN -	REVISED -
PLOT SCALE = 10.0000' / in.	CHECKED -	REVISED -
PLOT DATE = 1/28/2019	DATE -	REVISED -

**STATE OF ILLINOIS
DEPARTMENT OF TRANSPORTATION**

US 150 CROSS SECTIONS

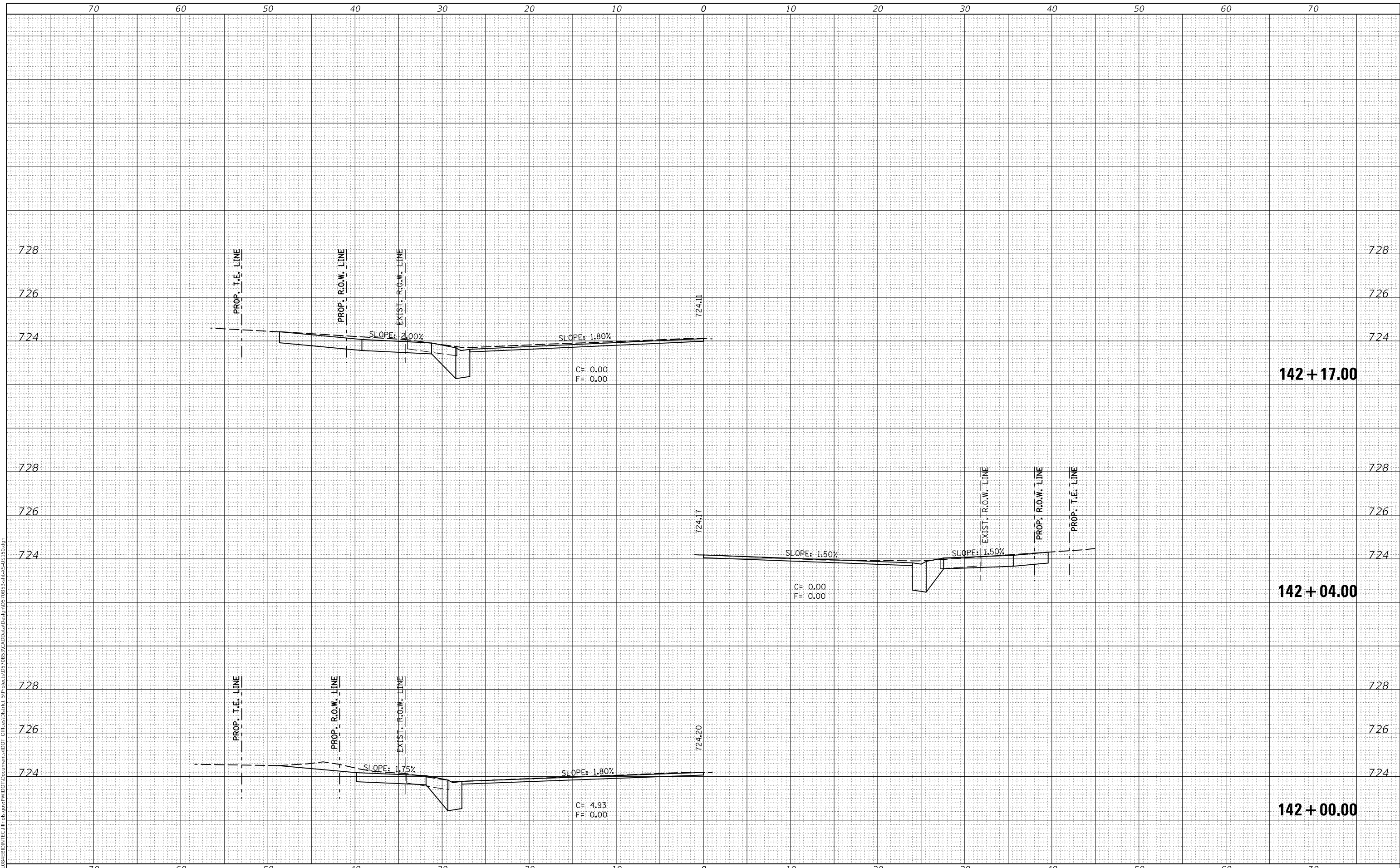
SCALE: SHEET 69 OF 127 SHEETS STA. 141+25.00 TO STA. 141+75.00

F.A.P. RTE. 808	SECTION D5 HSIP 2016-1	COUNTY CHAMPAIGN	TOTAL SHEETS 499	SHEET NO. 432
			CONTRACT NO. 70B53	
		ILLINOIS FED. AID PROJECT		

DATE	
BY	
FINAL SURVEY NO.	
SURVEYED PLOTTED AREAS CHECKED	
NOTE BOOK NO.	
TEMPLATE AREAS CHECKED	

DATE	
BY	
ORIGINAL SURVEY NO.	
SURVEYED PLOTTED AREAS CHECKED	
NOTE BOOK NO.	
TEMPLATE AREAS CHECKED	

MODEL: S:\MODEL\NAME5
 FILE NAME: D:\ILLINOIS\BID\INT\G:\Illinois\gov\PW\DOT\Documents\DOT Office\District 5\Project\US70B53\CADD\DATA\Def\plan\0570B53-2alt-2-US 150.dgn



USER NAME = eaglinga	DESIGNED -	REVISED -
	DRAWN -	REVISED -
PLOT SCALE = 10.0000' / in.	CHECKED -	REVISED -
PLOT DATE = 1/28/2019	DATE -	REVISED -

**STATE OF ILLINOIS
 DEPARTMENT OF TRANSPORTATION**

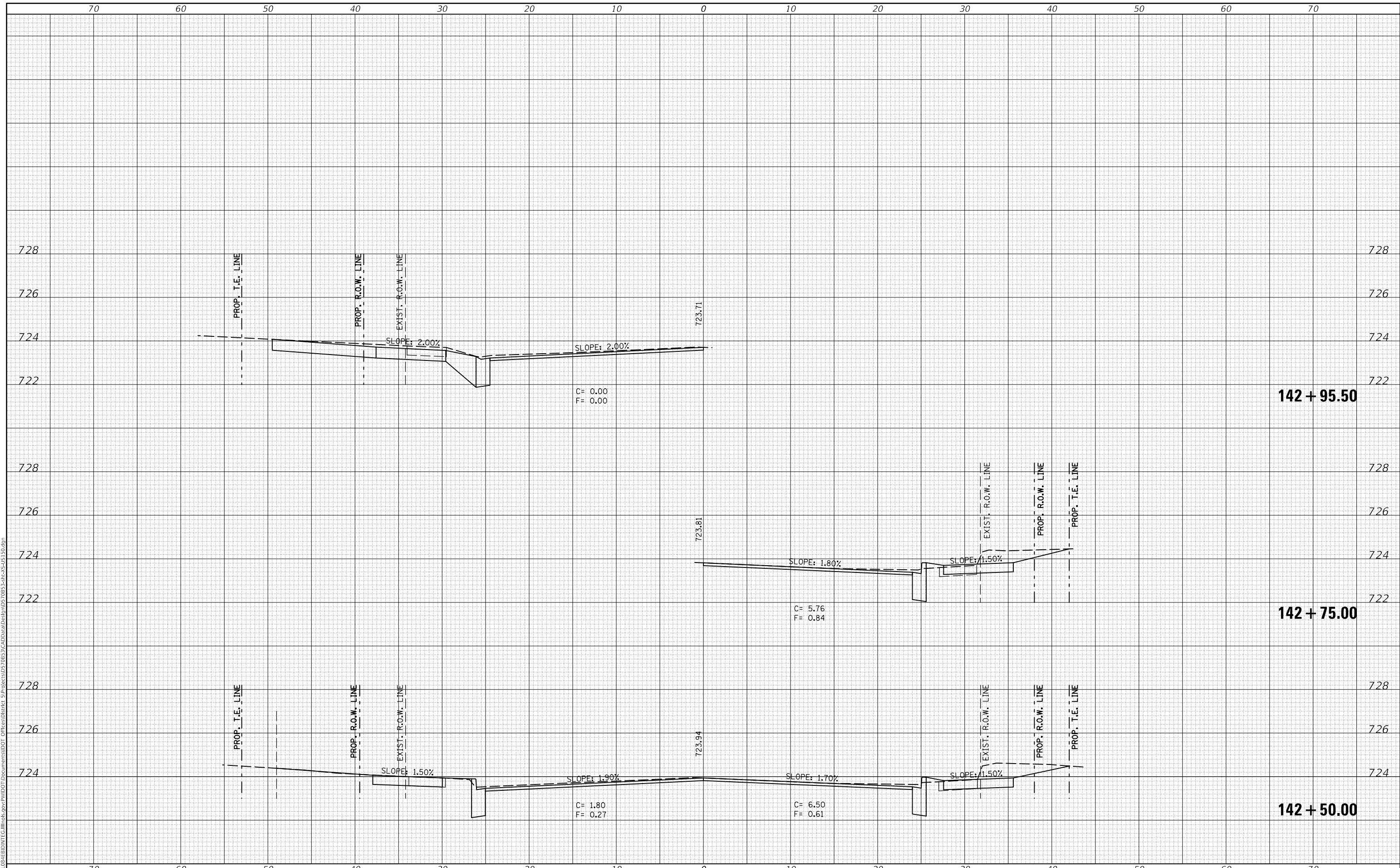
SCALE: SHEET 70 OF 127 SHEETS STA. 142+00.00 TO STA. 142+17.00

F.A.P. RTE. 808	SECTION D5 HSIP 2016-1	COUNTY CHAMPAIGN	TOTAL SHEETS 499	SHEET NO. 433
ILLINOIS FED. AID PROJECT			CONTRACT NO. 70B53	

FINAL SURVEY NO.	SURVEYED PLOTTED AREAS CHECKED	DATE
NOTE BOOK	TEMPLATE	
	AREAS CHECKED	

ORIGINAL SURVEY NO.	SURVEYED PLOTTED AREAS CHECKED	DATE
NOTE BOOK	TEMPLATE	
	AREAS CHECKED	

MODEL: S:\MODEL\NAME5
 FILE NAME: D:\ILLINOIS\BID\INT\G:\Illinois\pwp\WIDOT\Documents\DOT Office\District 5\Project\US70B53\CADD\DATA\Def\plan\0570B53-2alt-2-US 150.dgn



USER NAME = eaglinga	DESIGNED -	REVISED -
	DRAWN -	REVISED -
PLOT SCALE = 10.0000' / in.	CHECKED -	REVISED -
PLOT DATE = 1/28/2019	DATE -	REVISED -

**STATE OF ILLINOIS
DEPARTMENT OF TRANSPORTATION**

US 150 CROSS SECTIONS

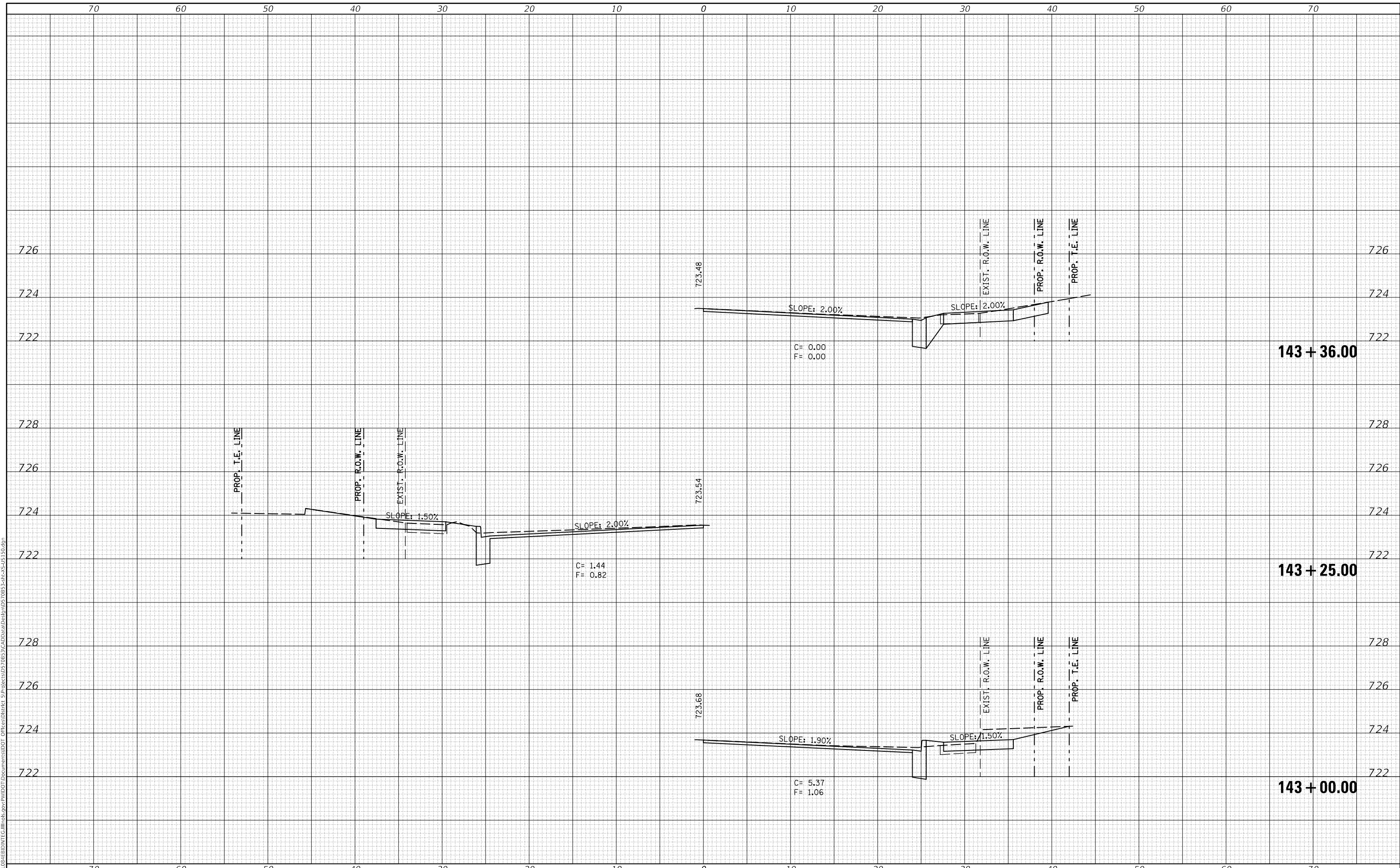
SCALE: SHEET 71 OF 127 SHEETS STA. 142+50.00 TO STA. 142+95.50

F.A.P. RTE. 808	SECTION D5 HSIP 2016-1	COUNTY CHAMPAIGN	TOTAL SHEETS 499	SHEET NO. 434
			CONTRACT NO. 70B53	
		ILLINOIS FED. AID PROJECT		

DATE	
BY	
FINAL SURVEY NO.	
SURVEYED PLOTTED AREAS CHECKED	
NOTE BOOK NO.	
TEMPLATE AREAS CHECKED	

DATE	
BY	
ORIGINAL SURVEY NO.	
SURVEYED PLOTTED AREAS CHECKED	
NOTE BOOK NO.	
TEMPLATE AREAS CHECKED	

MODEL: S:\MODEL\NAME5
 FILE NAME: D:\ILLINOIS\BID\INT\G:\Illinois\gov\PW\DOT\Documents\DOT\Office\District 5\Project\0570B53\CADD\0570B53-2alt-2-US 150.dgn



USER NAME = eaglinga	DESIGNED -	REVISED -
	DRAWN -	REVISED -
PLOT SCALE = 10.0000' / in.	CHECKED -	REVISED -
PLOT DATE = 1/28/2019	DATE -	REVISED -

STATE OF ILLINOIS
 DEPARTMENT OF TRANSPORTATION

US 150 CROSS SECTIONS

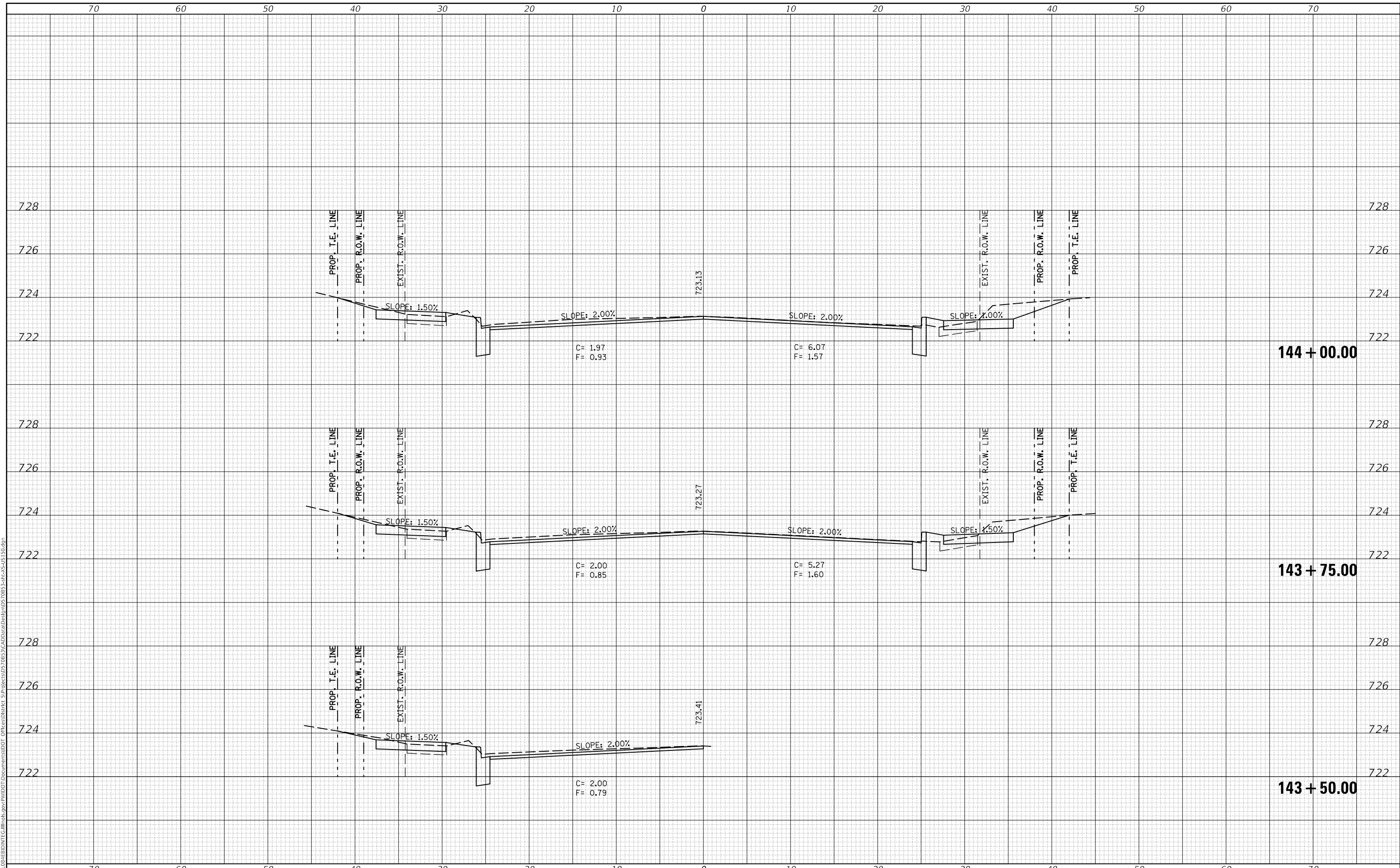
SCALE: SHEET 72 OF 127 SHEETS STA. 143+00.00 TO STA. 143+36.00

F.A.P. RTE. 808	SECTION D5 HSIP 2016-1	COUNTY CHAMPAIGN	TOTAL SHEETS 499	SHEET NO. 435
ILLINOIS FED. AID PROJECT			CONTRACT NO. 70B53	

DATE	
BY	
SURVEYED	
PLOTTED	
TEMPLATE	
NOTE BOOK	
AREAS CHECKED	
NO.	

DATE	
BY	
SURVEYED	
PLOTTED	
TEMPLATE	
NOTE BOOK	
AREAS CHECKED	
NO.	

MODEL: S:\MODEL\NAMES
 FILE NAME: D:\ILLINOIS\BID\INT\G:\Illinois\gov\PW\DOT\Documents\DOT\Office\District 5\Project\US 150\SS\CADD\DATA\Def\plan\05 70B53-2alt-2-US 150.dgn



USER NAME = eaglinga	DESIGNED -	REVISED -
	DRAWN -	REVISED -
PLOT SCALE = 10.0000' / in.	CHECKED -	REVISED -
PLOT DATE = 1/28/2019	DATE -	REVISED -

**STATE OF ILLINOIS
 DEPARTMENT OF TRANSPORTATION**

US 150 CROSS SECTIONS

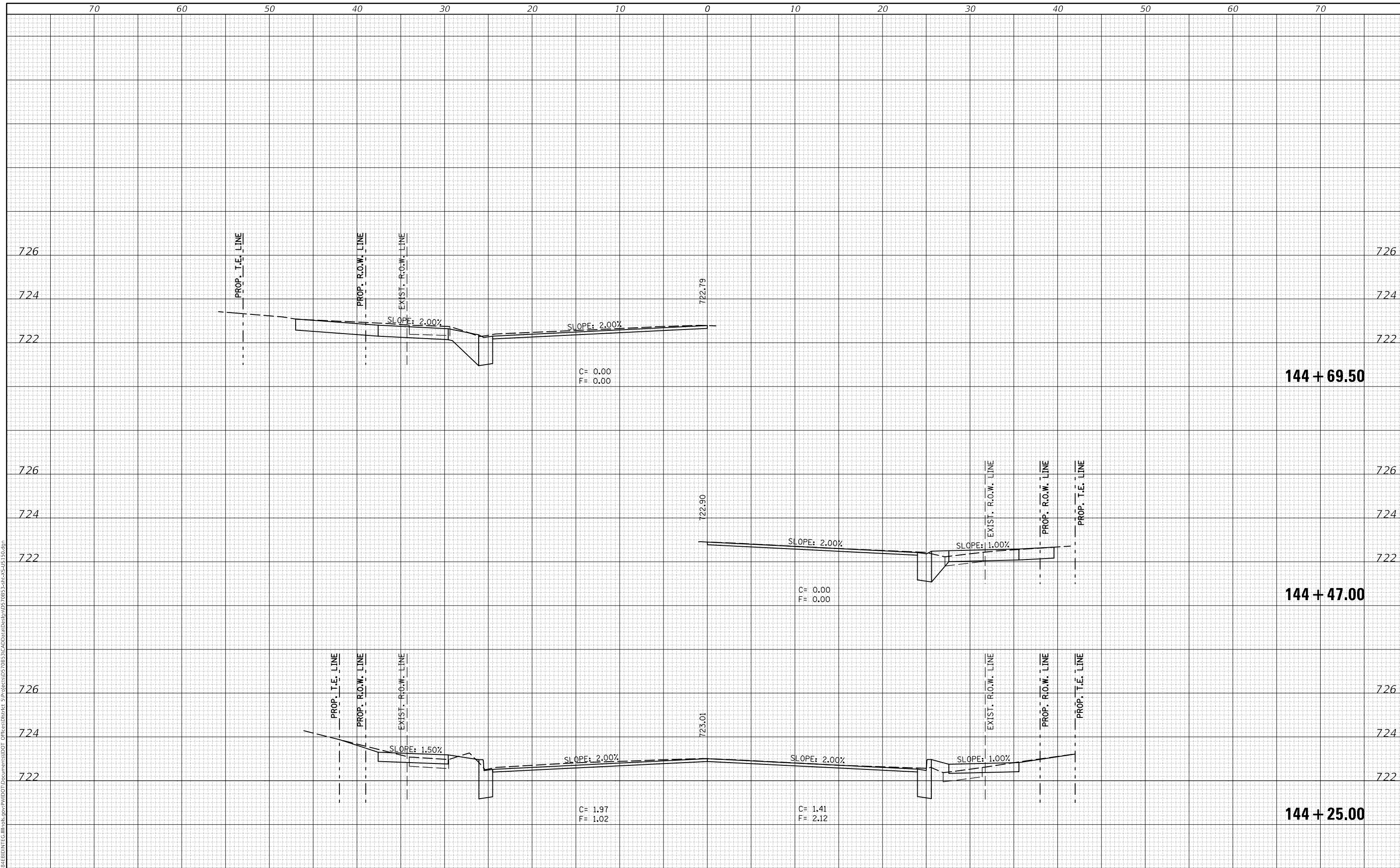
SCALE: SHEET 73 OF 127 SHEETS STA. 143+50.00 TO STA. 144+00.00

F.A.P. RTE.	SECTION	COUNTY	TOTAL SHEETS	SHEET NO.
808	D5 HSIP 2016-1	CHAMPAIGN	499	436
				CONTRACT NO. 70B53
		ILLINOIS	FED. AID PROJECT	

FINAL SURVEY NO.	SURVEYED	DATE
NOTE BOOK	PLOTTED	
AREAS CHECKED	TEMPLATE	
	AREAS CHECKED	

ORIGINAL SURVEY NO.	SURVEYED	DATE
NOTE BOOK	PLOTTED	
AREAS CHECKED	TEMPLATE	
	AREAS CHECKED	

MODEL: S:\MODEL\NAMES
 FILE NAME: D:\ILLINOIS\BID\INT\G:\Illinois\gov\PW\DOT\Documents\DOT Office\District 5\Project\0570B53\CADD\0570B53-Sub-2-45-150.dgn



USER NAME = eaglinga	DESIGNED -	REVISED -
	DRAWN -	REVISED -
PLOT SCALE = 10.0000' / in.	CHECKED -	REVISED -
PLOT DATE = 1/28/2019	DATE -	REVISED -

**STATE OF ILLINOIS
 DEPARTMENT OF TRANSPORTATION**

US 150 CROSS SECTIONS

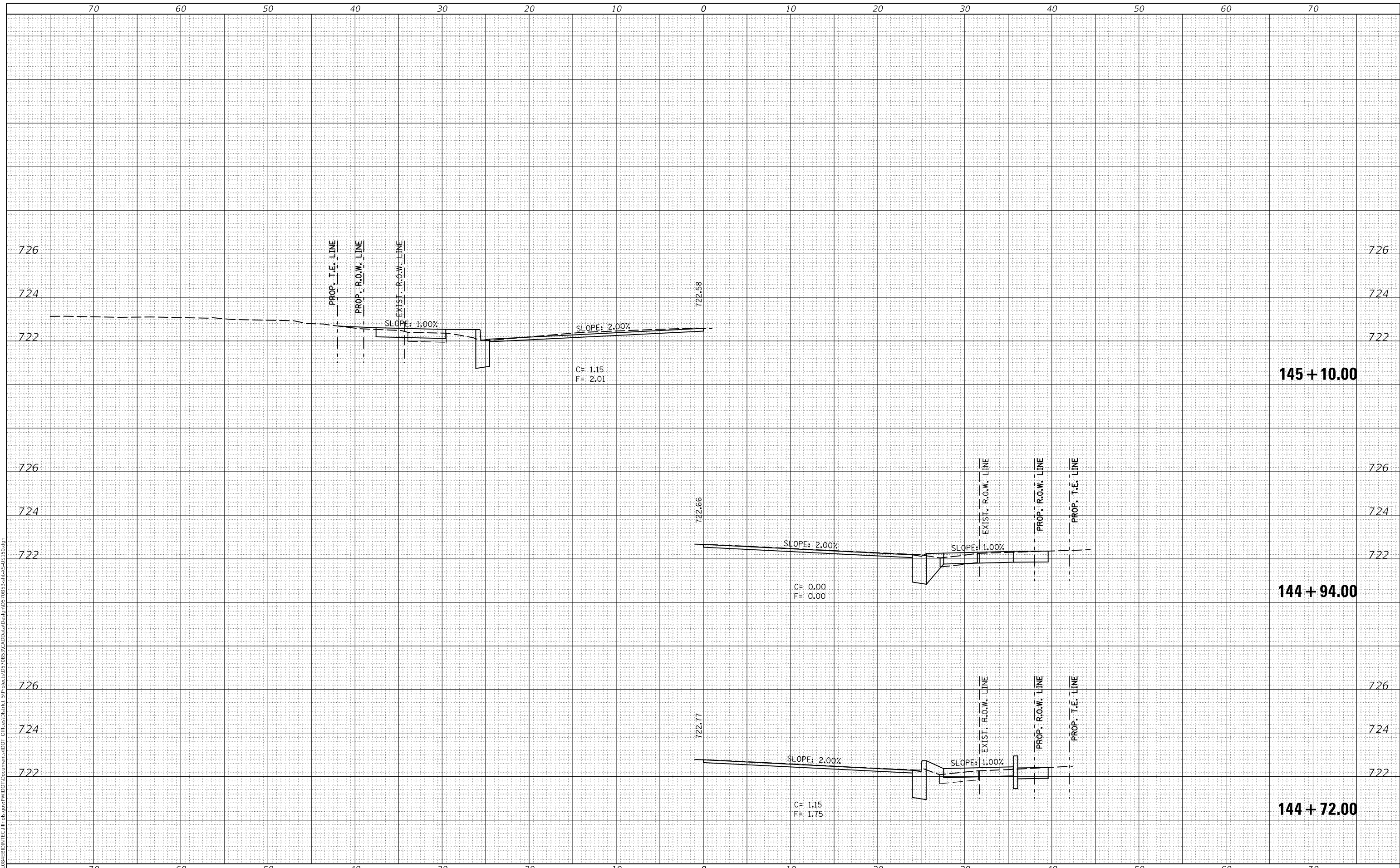
SCALE: SHEET 74 OF 127 SHEETS STA. 144+25.00 TO STA. 144+69.50

F.A.P. RTE. 808	SECTION D5 HSIP 2016-1	COUNTY CHAMPAIGN	TOTAL SHEETS 499	SHEET NO. 437
			CONTRACT NO. 70B53	
		ILLINOIS FED. AID PROJECT		

DATE	
BY	
FINAL SURVEY NO.	
SURVEYED PLOTTED AREAS CHECKED	
NOTE BOOK NO.	
TEMPLATE AREAS CHECKED	

DATE	
BY	
ORIGINAL SURVEY NO.	
SURVEYED PLOTTED AREAS CHECKED	
NOTE BOOK NO.	
TEMPLATE AREAS CHECKED	

MODEL: S:\MODEL\NAME5
 FILE NAME: D:\ILLINOIS\BID\INT\G:\Illinois\gov\PW\DOT\Documents\DOT Office\District 5\Project\US70B53\CADD\Drawn\Def\plan\0570B53-Sub-C-45-150.dgn



USER NAME = eaglinga	DESIGNED -	REVISED -
	DRAWN -	REVISED -
PLOT SCALE = 10.0000' / in.	CHECKED -	REVISED -
PLOT DATE = 1/28/2019	DATE -	REVISED -

**STATE OF ILLINOIS
 DEPARTMENT OF TRANSPORTATION**

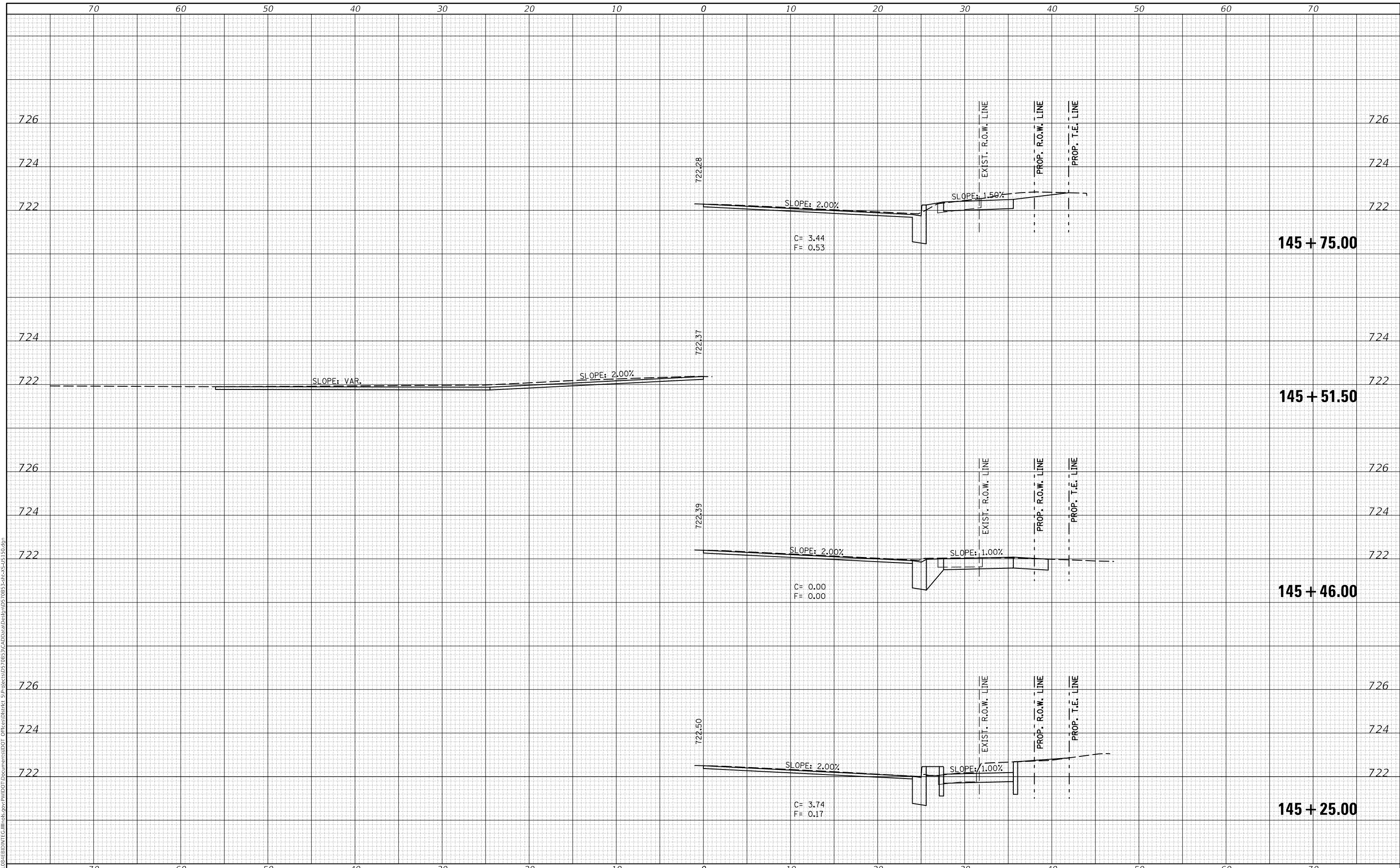
SCALE:	SHEET 75 OF 127 SHEETS	STA. 144+72.00 TO STA. 145+10.00
--------	------------------------	----------------------------------

F.A.P. RTE. 808	SECTION D5 HSIP 2016-1	COUNTY CHAMPAIGN	TOTAL SHEETS 499	SHEET NO. 438
CONTRACT NO. 70B53				
ILLINOIS FED. AID PROJECT				

DATE	
BY	
FINAL SURVEY NO.	
SURVEYED PLOTTED AREAS CHECKED	
NOTE BOOK NO.	
TEMPLATE AREAS CHECKED	

DATE	
BY	
ORIGINAL SURVEY NO.	
SURVEYED PLOTTED AREAS CHECKED	
NOTE BOOK NO.	
TEMPLATE AREAS CHECKED	

MODEL: S:\MODEL\NAME\$
 FILE NAME: D:\ILLINOIS\BID\INT\G:\Illinois\gov\PW\DOT\Documents\DOT Office\District 5\Project\0570B53\CADD\0570B53-Sub-2-US 150.dgn



USER NAME = eaglinga	DESIGNED -	REVISED -
	DRAWN -	REVISED -
PLOT SCALE = 10.0000' / in.	CHECKED -	REVISED -
PLOT DATE = 1/28/2019	DATE -	REVISED -

**STATE OF ILLINOIS
 DEPARTMENT OF TRANSPORTATION**

US 150 CROSS SECTIONS

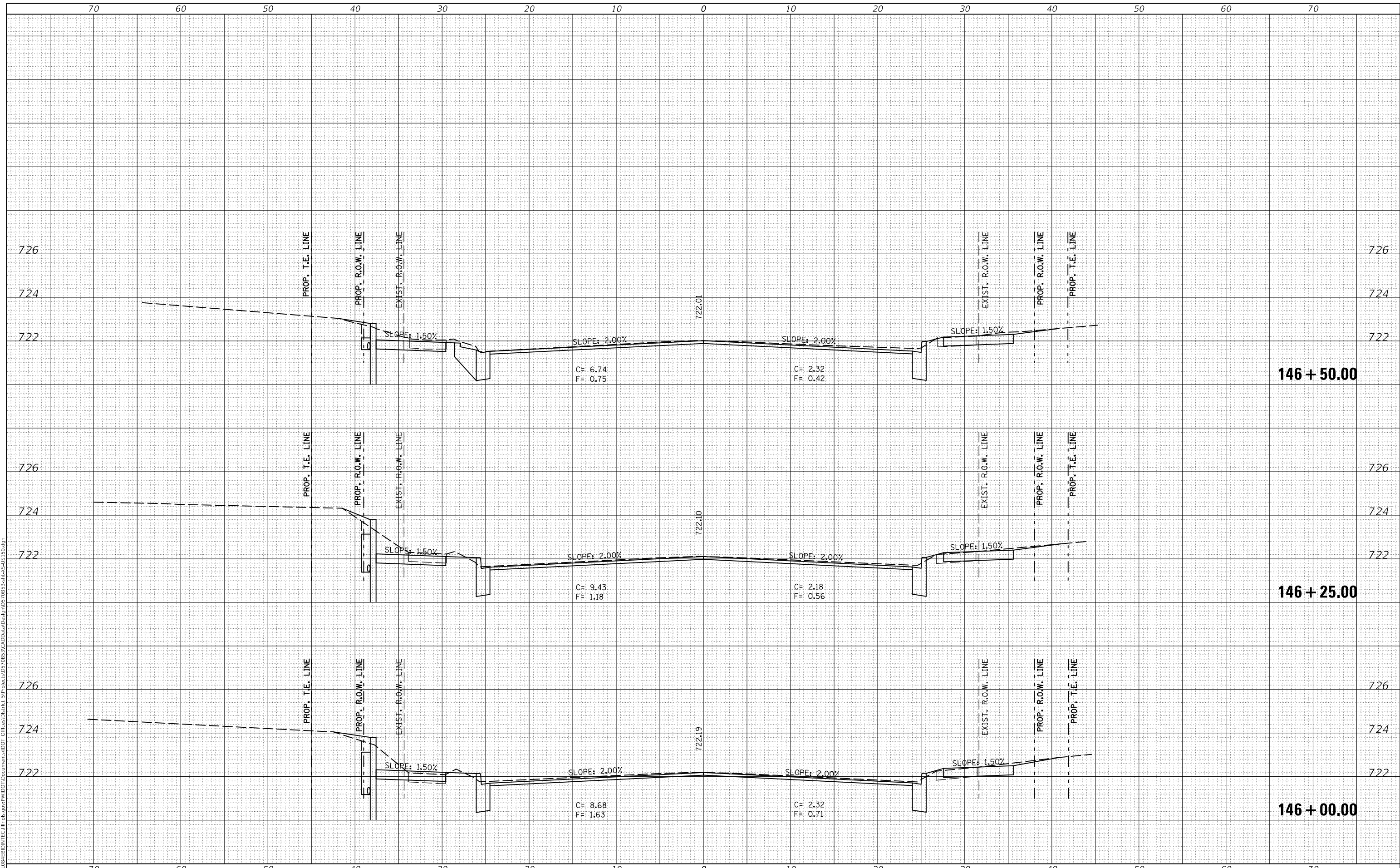
SCALE: SHEET 76 OF 127 SHEETS STA. 145+25.00 TO STA. 145+75.00

F.A.P. RTE. 808	SECTION D5 HSIP 2016-1	COUNTY CHAMPAIGN	TOTAL SHEETS 499	SHEET NO. 439
ILLINOIS FED. AID PROJECT			CONTRACT NO. 70B53	

DATE	
BY	
FINAL SURVEY	SURVEYED
NOTE BOOK	PLOTTED
NO.	TEMPLATE
	AREAS CHECKED

DATE	
BY	
ORIGINAL SURVEY	SURVEYED
NOTE BOOK	PLOTTED
NO.	TEMPLATE
	AREAS CHECKED

MODEL: S:\MODEL\NAME5
 FILE NAME: D:\ILLINOIS\BID\INT\G:\Illinois\gov\PW\DOT\Documents\DOT Office\District 5\Project\0570B53\CADD\0570B53\cadd\0570B53\cadd\0570B53.dgn



USER NAME = eaglinga	DESIGNED -	REVISED -
	DRAWN -	REVISED -
PLOT SCALE = 10.0000' / in.	CHECKED -	REVISED -
PLOT DATE = 1/28/2019	DATE -	REVISED -

**STATE OF ILLINOIS
 DEPARTMENT OF TRANSPORTATION**

US 150 CROSS SECTIONS

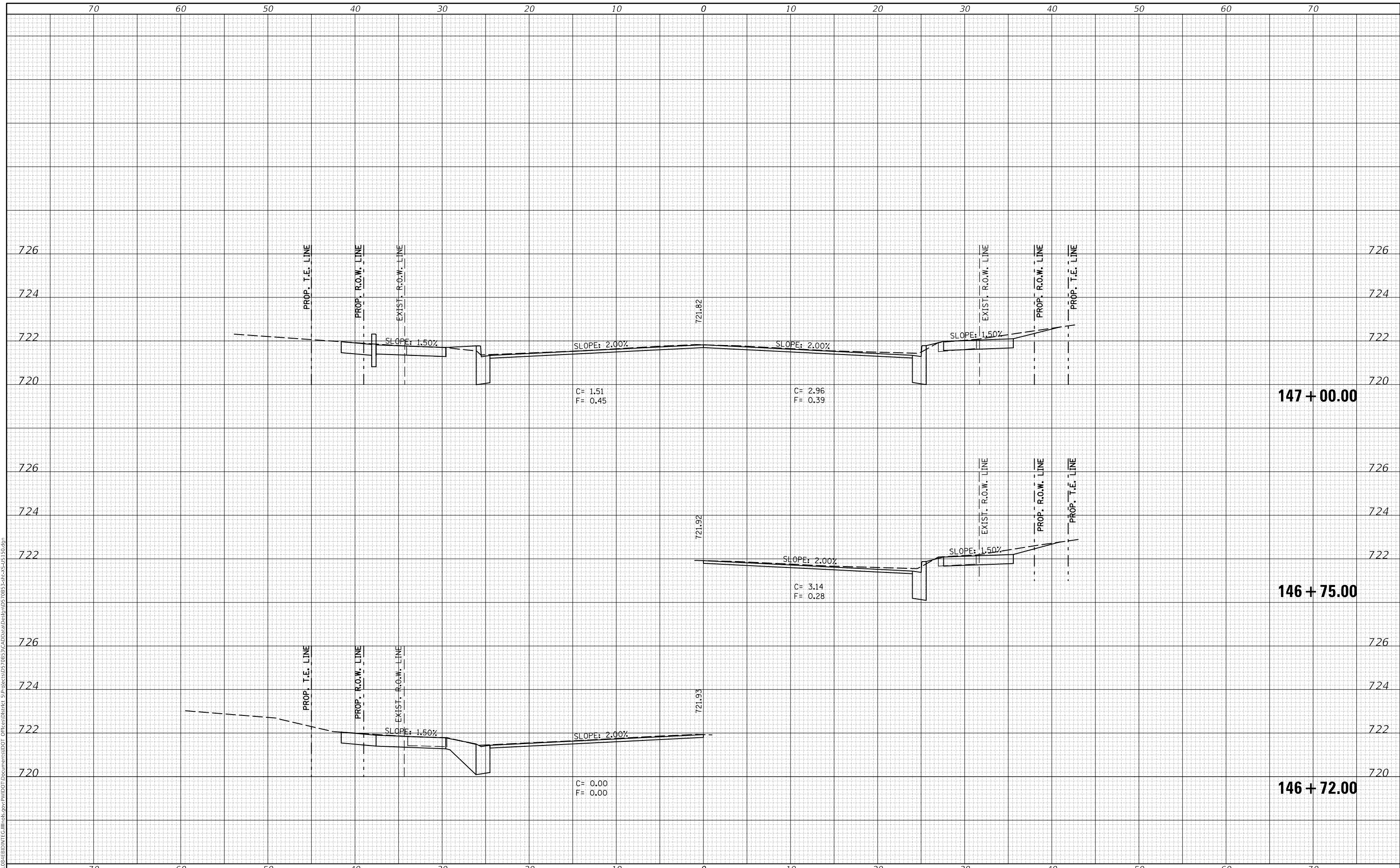
SCALE: SHEET 77 OF 127 SHEETS STA. 146+00.00 TO STA. 146+50.00

F.A.P. RTE.	SECTION	COUNTY	TOTAL SHEETS	SHEET NO.
808	D5 HSIP 2016-1	CHAMPAIGN	499	440
				CONTRACT NO. 70B53
		ILLINOIS	FED. AID PROJECT	

DATE	
BY	
FINAL SURVEY	SURVEYED
NOTE BOOK	PLOTTED
NO.	TEMPLATE
	AREAS CHECKED

DATE	
BY	
ORIGINAL SURVEY	SURVEYED
NOTE BOOK	PLOTTED
NO.	TEMPLATE
	AREAS CHECKED

MODEL: S:\MODEL\NAME5
 FILE NAME: D:\ILLINOIS\BID\INT\G:\Illinois\gov\PW\DOT\Documents\DOT\Office\District 5\Project\0570B53\CADD\0570B53\cadd\Des\plan\0570B53-2a1b-2-05-150.dgn



USER NAME = eaglinga	DESIGNED -	REVISED -
	DRAWN -	REVISED -
PLOT SCALE = 10.0000 ' / in.	CHECKED -	REVISED -
PLOT DATE = 1/28/2019	DATE -	REVISED -

**STATE OF ILLINOIS
 DEPARTMENT OF TRANSPORTATION**

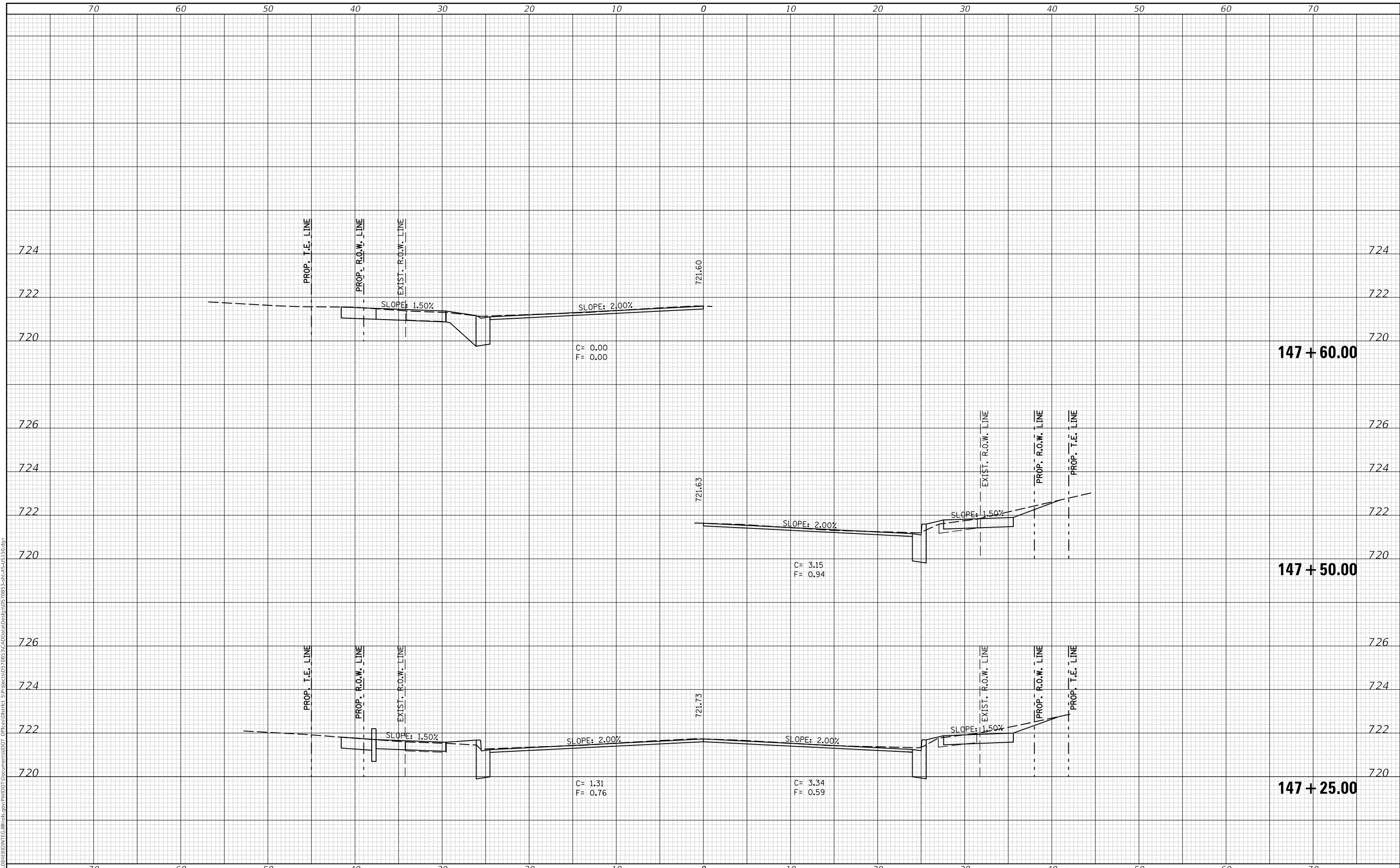
SCALE:	SHEET 78 OF 127 SHEETS	STA. 146+72.00 TO STA. 147+00.00
--------	------------------------	----------------------------------

F.A.P. RTE.	SECTION	COUNTY	TOTAL SHEETS	SHEET NO.
808	D5 HSIP 2016-1	CHAMPAIGN	499	441
CONTRACT NO. 70B53				
ILLINOIS FED. AID PROJECT				

DATE	
BY	
FINAL SURVEY	SURVEYED
NOTE BOOK	PLOTTED
NO.	TEMPLATE
	AREAS CHECKED

DATE	
BY	
ORIGINAL SURVEY	SURVEYED
NOTE BOOK	PLOTTED
NO.	TEMPLATE
	AREAS CHECKED

MODEL: S:\MODEL\NAME5
 FILE NAME: D:\ILLINOIS\BID\INT\G:\Illinois\gov\PW\DOT\Documents\DOT\Office\District 5\Project\US70B53\CADD\Data\Def\plan\0570B53-2alt-2-US 150.dgn



USER NAME = eaglinga	DESIGNED -	REVISED -
	DRAWN -	REVISED -
PLOT SCALE = 10.0000 ' / in.	CHECKED -	REVISED -
PLOT DATE = 1/28/2019	DATE -	REVISED -

**STATE OF ILLINOIS
 DEPARTMENT OF TRANSPORTATION**

US 150 CROSS SECTIONS

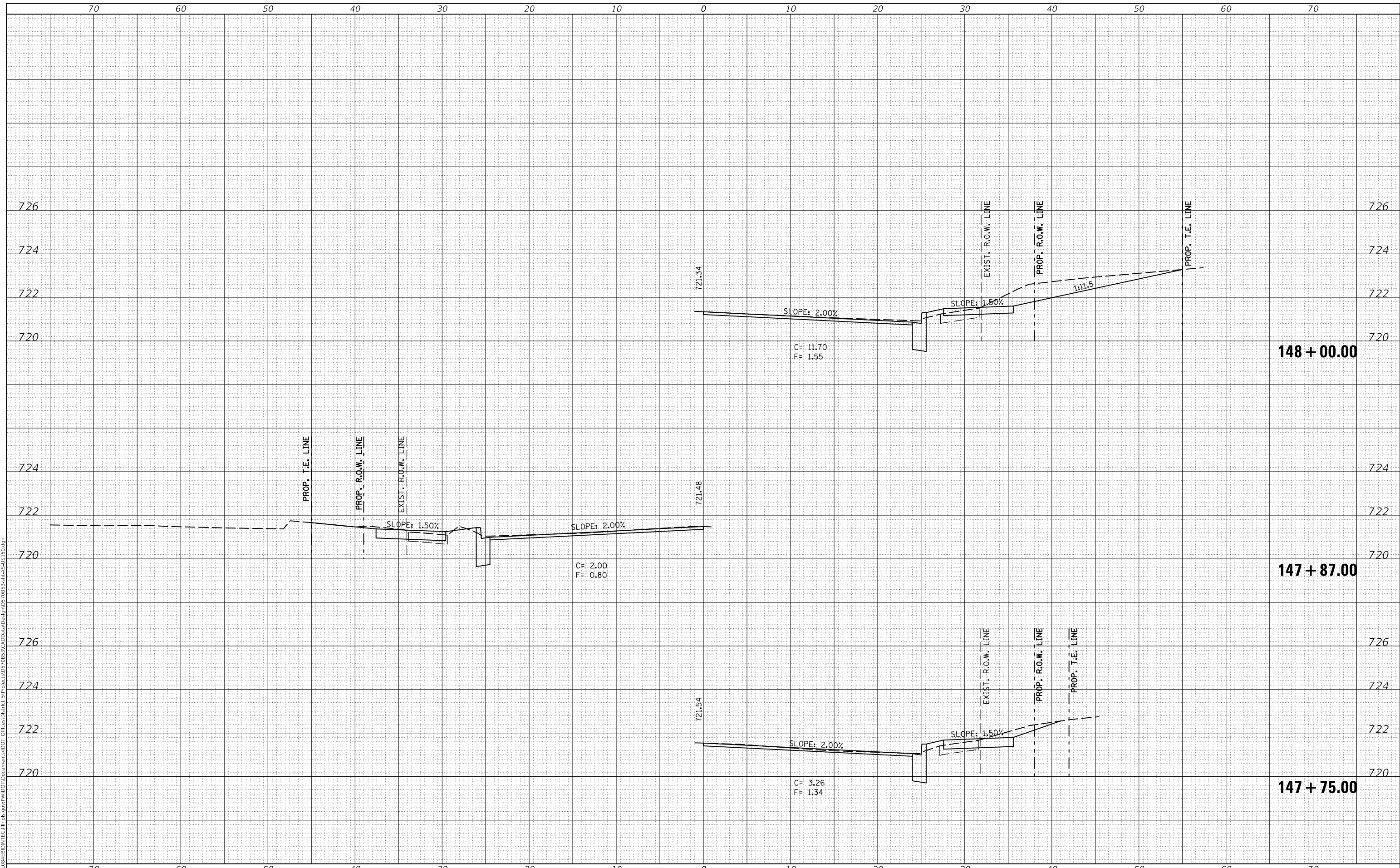
SCALE: SHEET 79 OF 127 SHEETS STA. 147+25.00 TO STA. 147+60.00

F.A.P. RTE. 808	SECTION D5 HSIP 2016-1	COUNTY CHAMPAIGN	TOTAL SHEETS 499	SHEET NO. 442
ILLINOIS FED. AID PROJECT			CONTRACT NO. 70B53	

FINAL SURVEY NO.	SURVEYED	DATE
NOTE BOOK	PLOTTED	BY
AREAS CHECKED	TEMPLATE	
	AREAS CHECKED	

ORIGINAL SURVEY NO.	SURVEYED	DATE
NOTE BOOK	PLOTTED	BY
AREAS CHECKED	TEMPLATE	
	AREAS CHECKED	

MODEL: S:\MODEL\NAME\$
 FILE NAME: D:\ILLINOIS\BID\INT\G:\Illinois\gov\PW\DOT\Documents\DOT Office\District 5\Project\US70B53\CADD\Drawn\Drawn\US70B53-24b-2-US150.dgn



USER NAME = eaglinga	DESIGNED -	REVISED -
	DRAWN -	REVISED -
PLOT SCALE = 10.0000' / in.	CHECKED -	REVISED -
PLOT DATE = 1/28/2019	DATE -	REVISED -

**STATE OF ILLINOIS
 DEPARTMENT OF TRANSPORTATION**

US 150 CROSS SECTIONS

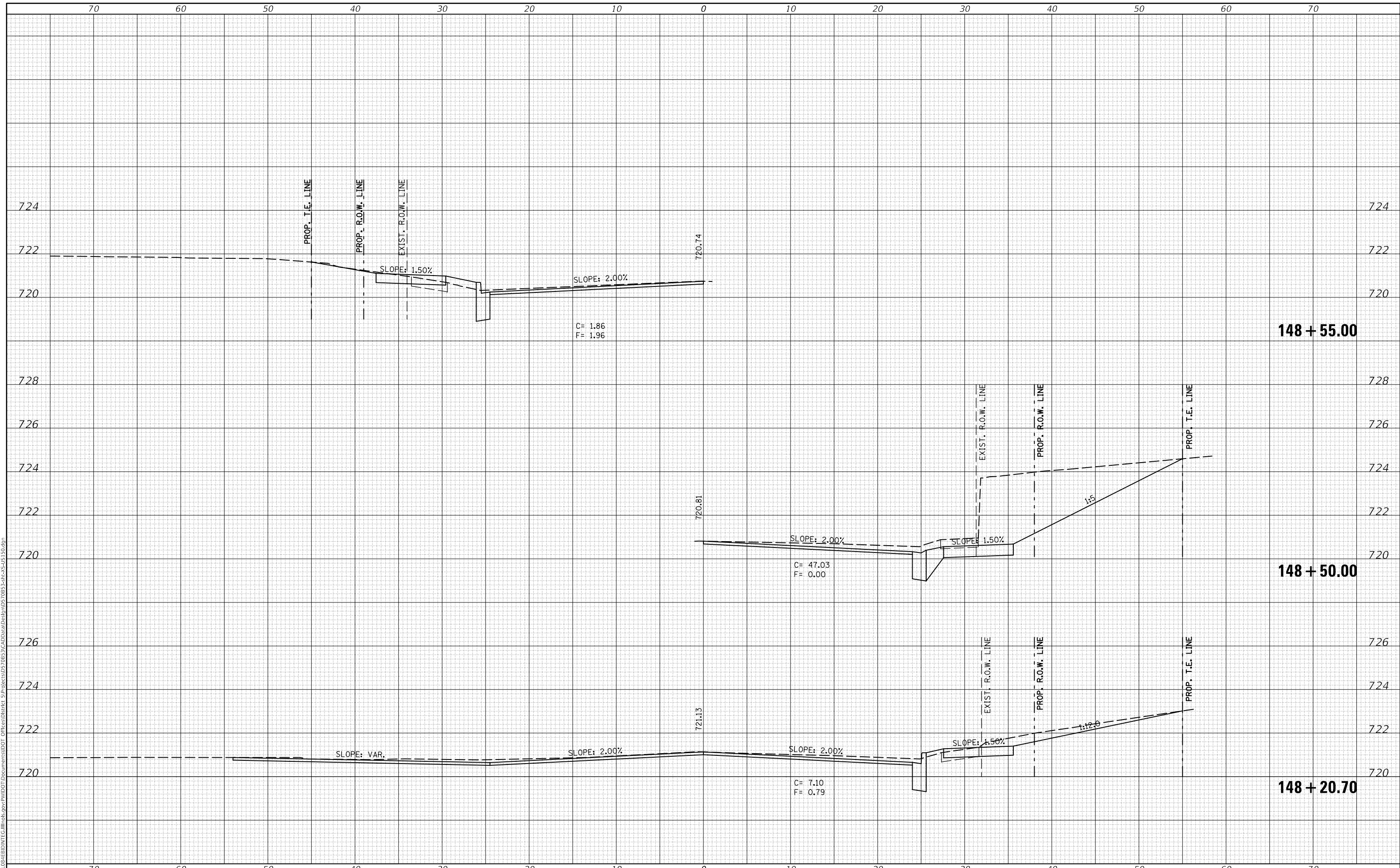
SCALE: SHEET 80 OF 127 SHEETS STA. 147+75.00 TO STA. 148+00.00

F.A.P. RTE. 808	SECTION D5 HSIP 2016-1	COUNTY CHAMPAIGN	TOTAL SHEETS 499	SHEET NO. 443
ILLINOIS FED. AID PROJECT				CONTRACT NO. 70B53

DATE	
BY	
FINAL SURVEY	SURVEYED
NOTE BOOK	PLOTTED
NO.	TEMPLATE
	AREAS CHECKED
	AREAS CHECKED

DATE	
BY	
ORIGINAL SURVEY	SURVEYED
NOTE BOOK	PLOTTED
NO.	TEMPLATE
	AREAS CHECKED
	AREAS CHECKED

MODEL: S:\MODEL\NAME5
 FILE NAME: D:\ILLINOIS\BENTON\TEG\Illinois\pwp\WIDOT\Documents\DOT Office\District 5\Project\US70B53\CADD\Data\Def\plan\0570B53-2alt-2-US 150.dgn



USER NAME = eaglinga	DESIGNED -	REVISED -
	DRAWN -	REVISED -
PLOT SCALE = 10.0000 ' / in.	CHECKED -	REVISED -
PLOT DATE = 1/28/2019	DATE -	REVISED -

**STATE OF ILLINOIS
 DEPARTMENT OF TRANSPORTATION**

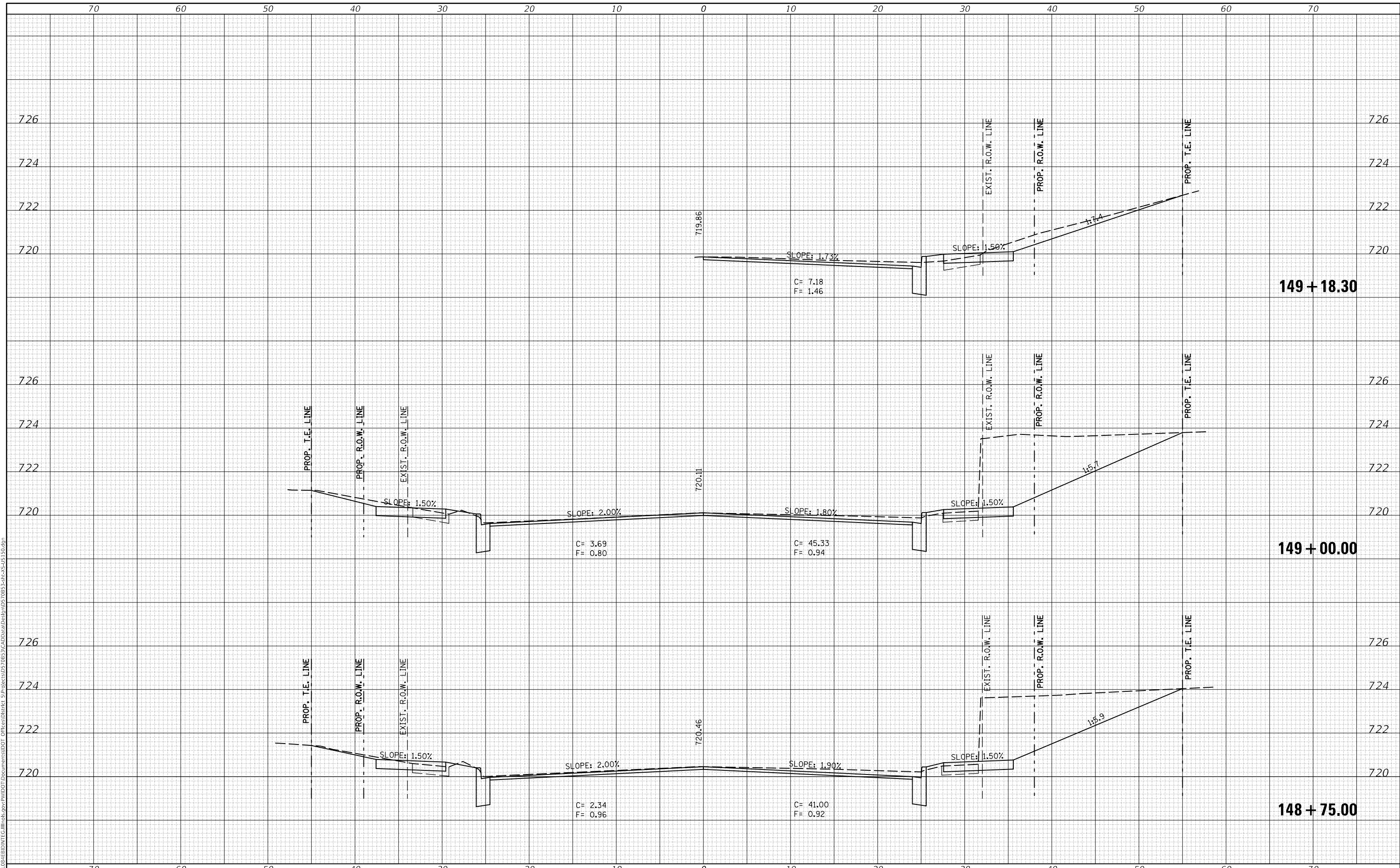
US 150 CROSS SECTIONS	
SCALE:	SHEET 81 OF 127 SHEETS
	STA. 148+20.70 TO STA. 148+55.00

F.A.P. RTE. 808	SECTION D5 HSIP 2016-1	COUNTY CHAMPAIGN	TOTAL SHEETS 499	SHEET NO. 444
CONTRACT NO. 70B53				
ILLINOIS FED. AID PROJECT				

DATE	
BY	
FINAL SURVEY NO.	
SURVEYED	
PLOTTED	
TEMPLATE	
AREAS CHECKED	
NOTE BOOK NO.	
AREAS CHECKED	

DATE	
BY	
ORIGINAL SURVEY NO.	
SURVEYED	
PLOTTED	
TEMPLATE	
AREAS CHECKED	
NOTE BOOK NO.	
AREAS CHECKED	

MODEL: S:\MODEL\NAME: FILE NAME: D:\ILLINOIS\BID\INT\G:\Illinois\gov\PWDOT\Documents\DOT Office\District 5\Project\0570B53\CADD\0570B53-24th-2-05-150.dgn



USER NAME = eaglinga	DESIGNED -	REVISED -
	DRAWN -	REVISED -
PLOT SCALE = 10.0000' / in.	CHECKED -	REVISED -
PLOT DATE = 1/28/2019	DATE -	REVISED -

**STATE OF ILLINOIS
DEPARTMENT OF TRANSPORTATION**

US 150 CROSS SECTIONS

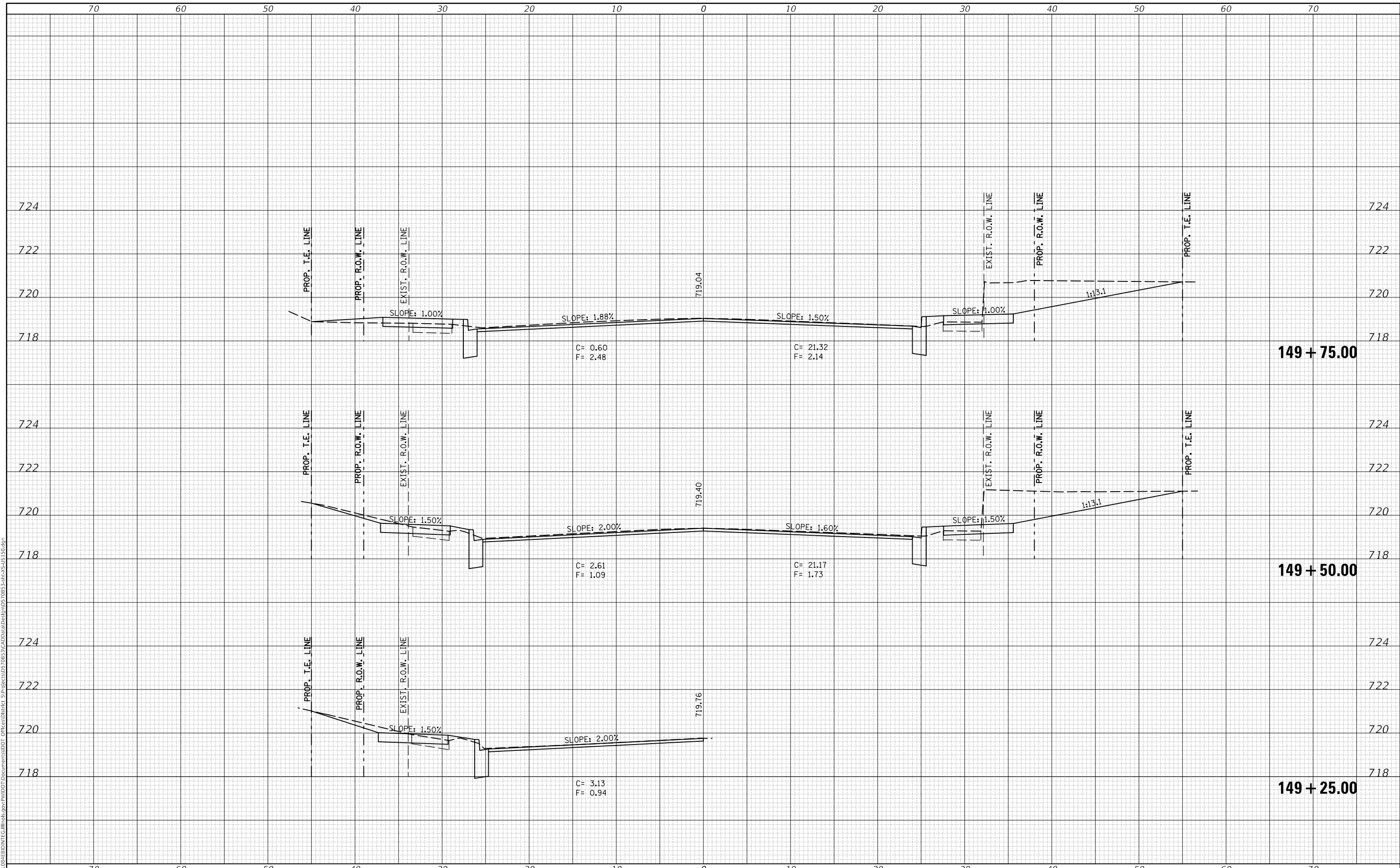
SCALE: SHEET 82 OF 127 SHEETS STA. 148+75.00 TO STA. 149+18.30

F.A.P. RTE. 808	SECTION D5 HSIP 2016-1	COUNTY CHAMPAIGN	TOTAL SHEETS 499	SHEET NO. 445
CONTRACT NO. 70B53				
ILLINOIS FED. AID PROJECT				

DATE	
BY	
SURVEYED	
PLOTTED	
TEMPLATE	
AREAS CHECKED	
FINAL SURVEY NO.	
NOTE BOOK NO.	
AREAS CHECKED	

DATE	
BY	
SURVEYED	
PLOTTED	
TEMPLATE	
AREAS CHECKED	
ORIGINAL SURVEY NO.	
NOTE BOOK NO.	
AREAS CHECKED	

MODEL: S:\MODEL\NAME5
 FILE NAME: D:\ILLINOIS\BID\INT\G:\Illinois\gov\PW\DOT\Documents\DOT Office\District 5\Project\US70B53\CADD\DATA\Def\plan\0570B53-2alt-2-US 150.dgn



USER NAME = eaglinga	DESIGNED -	REVISED -
	DRAWN -	REVISED -
PLOT SCALE = 10.0000' / in.	CHECKED -	REVISED -
PLOT DATE = 1/28/2019	DATE -	REVISED -

STATE OF ILLINOIS
 DEPARTMENT OF TRANSPORTATION


SCALE:	SHEET 83	OF 127 SHEETS	STA. 149+25.00	TO STA. 149+75.00
--------	----------	---------------	----------------	-------------------

F.A.P. RTE.	SECTION	COUNTY	TOTAL SHEETS	SHEET NO.
808	D5 HSIP 2016-1	CHAMPAIGN	499	446
CONTRACT NO. 70B53				
ILLINOIS FED. AID PROJECT				

DATE	
BY	
SURVEYED	
PLOTTED	
TEMPLATE	
AREAS CHECKED	
FINAL SURVEY	
NOTE BOOK	
NO.	

DATE	
BY	
SURVEYED	
PLOTTED	
TEMPLATE	
AREAS CHECKED	
ORIGINAL SURVEY	
NOTE BOOK	
NO.	

MODEL: S:\MODEL\NAMES
 FILE NAME: D:\ILLINOIS\BID\INT\G:\Illinois\gov\PW\DOT\Documents\DOT Office\Director 3\Project\0570B53\CADD\0570B53\Drawings\0570B53-24b-2-05-150.dgn



USER NAME = eaglinga	DESIGNED -	REVISED -
	DRAWN -	REVISED -
PLOT SCALE = 10.0000' / in.	CHECKED -	REVISED -
PLOT DATE = 1/28/2019	DATE -	REVISED -

**STATE OF ILLINOIS
 DEPARTMENT OF TRANSPORTATION**

US 150 CROSS SECTIONS

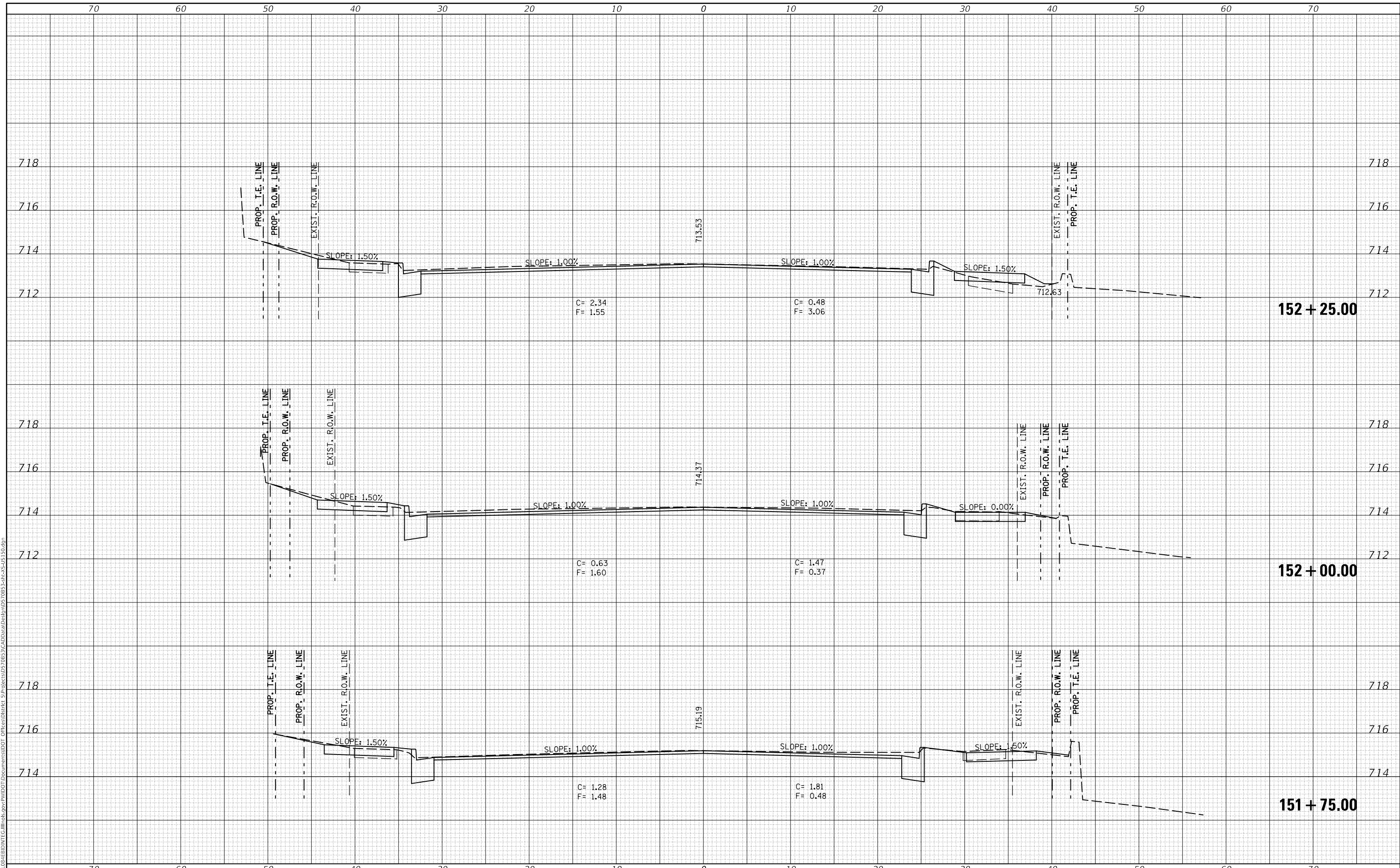
SCALE: SHEET 85 OF 127 SHEETS STA. 151+00.00 TO STA. 151+50.00

F.A.P. RTE. 808	SECTION D5 HSIP 2016-1	COUNTY CHAMPAIGN	TOTAL SHEETS 499	SHEET NO. 448
ILLINOIS FED. AID PROJECT			CONTRACT NO. 70B53	

DATE	
BY	
SURVEYED	
PLOTTED	
TEMPLATE	
NOTE BOOK	
AREAS CHECKED	
NO.	

DATE	
BY	
SURVEYED	
PLOTTED	
TEMPLATE	
NOTE BOOK	
AREAS CHECKED	
NO.	

MODEL: S:\MODEL\NAME5
 FILE NAME: D:\ILLINOIS\BID\INT\G:\Illinois\pov\PW\DOT Documents\DOT Office\District 5\Project\0570B53\CADD\0570B53-Sub-2-US 150.dgn



USER NAME = eaglinga	DESIGNED -	REVISED -
	DRAWN -	REVISED -
PLOT SCALE = 10.0000' / in.	CHECKED -	REVISED -
PLOT DATE = 1/28/2019	DATE -	REVISED -

STATE OF ILLINOIS
 DEPARTMENT OF TRANSPORTATION

SCALE:	SHEET 86	OF 127 SHEETS	STA. 151+75.00	TO STA. 152+25.00
--------	----------	---------------	----------------	-------------------

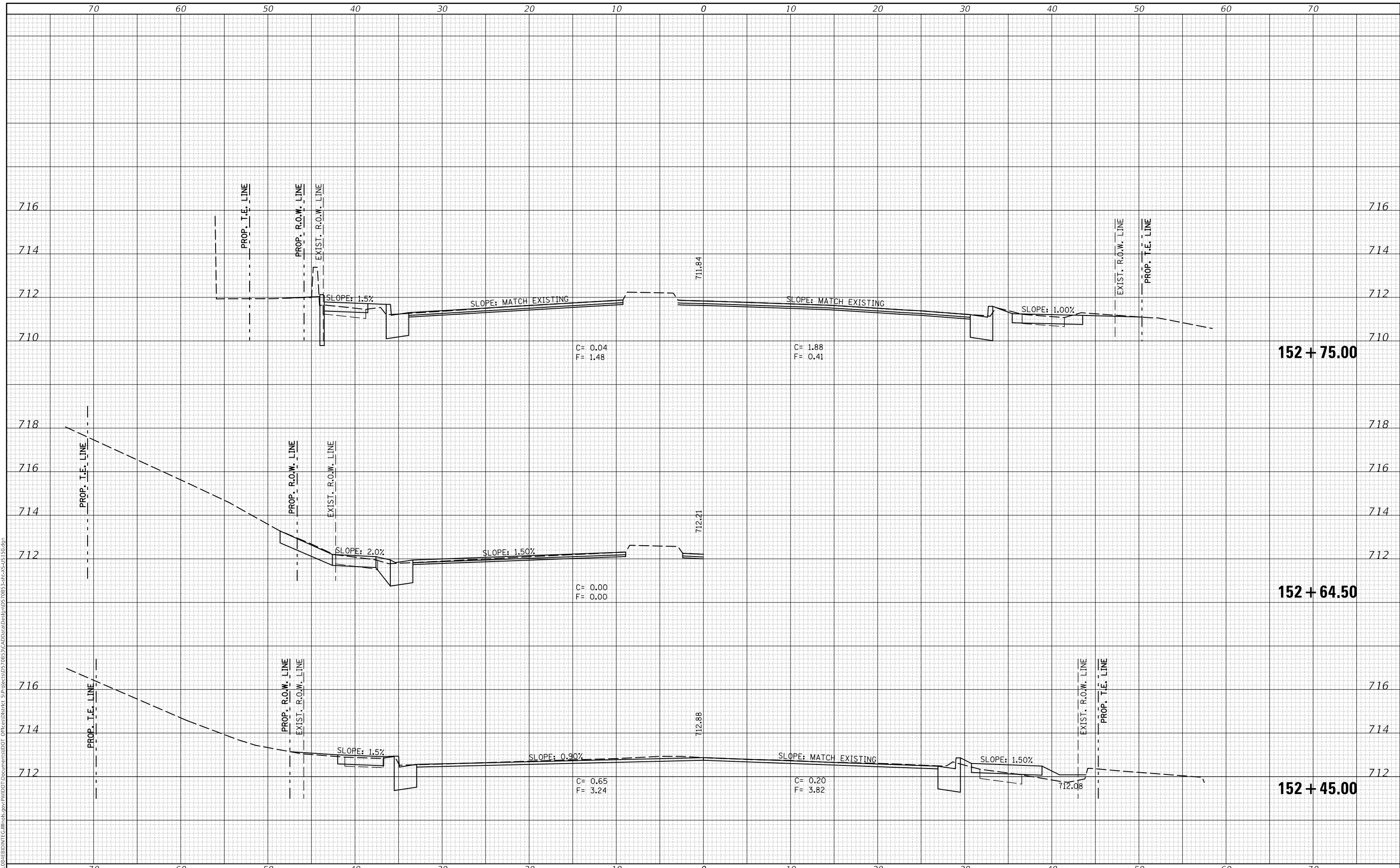
US 150 CROSS SECTIONS

F.A.P. RTE.	SECTION	COUNTY	TOTAL SHEETS	SHEET NO.
808	D5 HSIP 2016-1	CHAMPAIGN	499	449
				CONTRACT NO. 70B53
				ILLINOIS FED. AID PROJECT

DATE	
BY	
FINAL SURVEY	SURVEYED
NOTE BOOK	PLOTTED
NO.	TEMPLATE
	AREAS CHECKED
	AREAS CHECKED

DATE	
BY	
ORIGINAL SURVEY	SURVEYED
NOTE BOOK	PLOTTED
NO.	TEMPLATE
	AREAS CHECKED
	AREAS CHECKED

MODEL: S:\MODEL\NAME5
 FILE NAME: D:\ILLINOIS\BENTON\TEG\Illinois.gov\PWDOT\Documents\DOT Offices\District 5\Project\0570B53\CADD\0570B53-CADD\0570B53-0570B53.dgn



USER NAME = eaglinga	DESIGNED -	REVISED -
	DRAWN -	REVISED -
PLOT SCALE = 10.0000' / in.	CHECKED -	REVISED -
PLOT DATE = 1/28/2019	DATE -	REVISED -

**STATE OF ILLINOIS
DEPARTMENT OF TRANSPORTATION**

US 150 CROSS SECTIONS

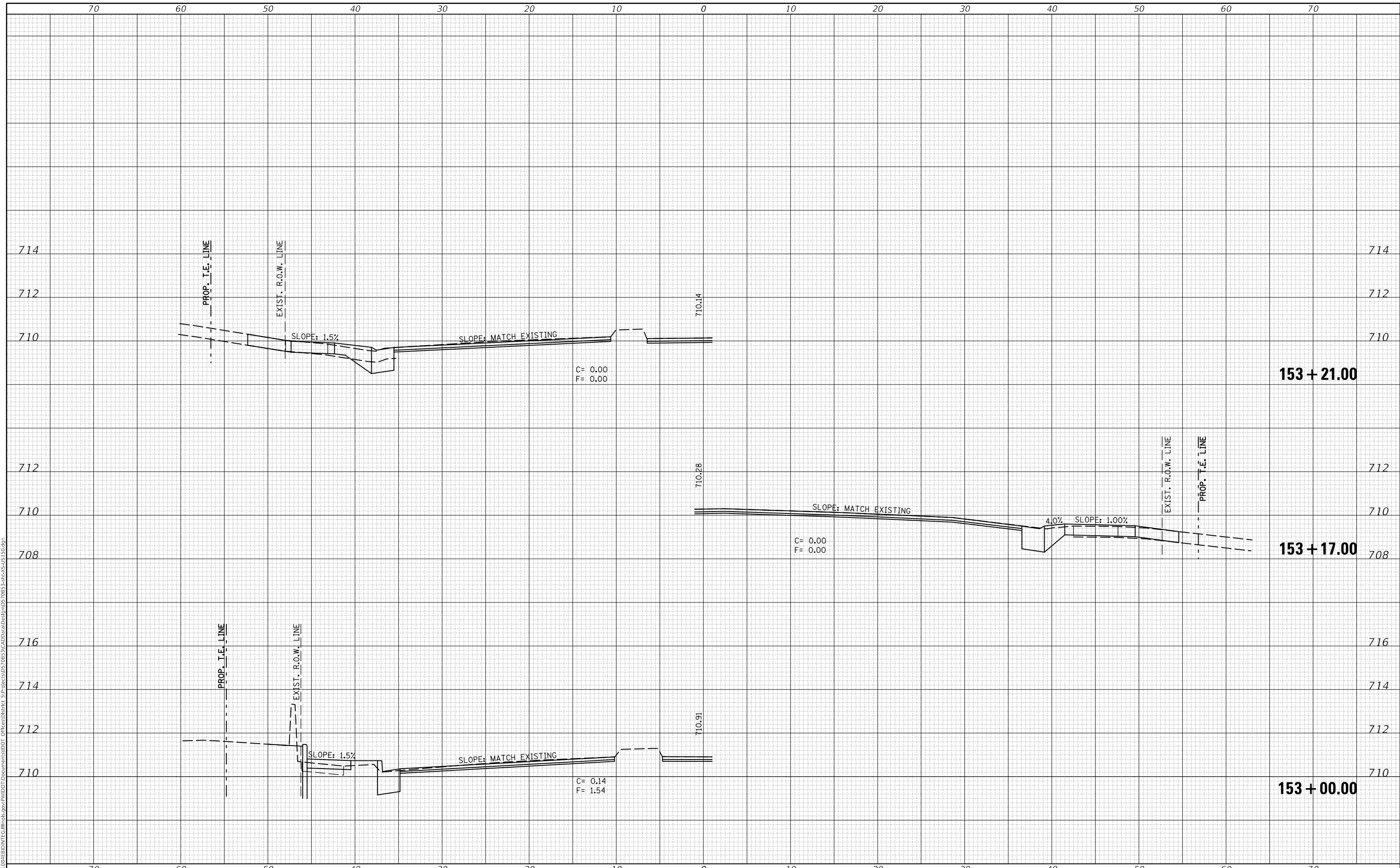
SCALE: SHEET 87 OF 127 SHEETS STA. 152+45.00 TO STA. 152+75.00

F.A.P. RTE.	SECTION	COUNTY	TOTAL SHEETS	SHEET NO.
808	D5 HSIP 2016-1	CHAMPAIGN	499	450
				CONTRACT NO. 70B53
		ILLINOIS	FED. AID PROJECT	

FINAL SURVEY NO.	SURVEYED PLOTTED AREAS CHECKED	DATE
NOTE BOOK NO.	TEMPLATE AREAS CHECKED	

ORIGINAL SURVEY NO.	SURVEYED PLOTTED AREAS CHECKED	DATE
NOTE BOOK NO.	TEMPLATE AREAS CHECKED	

MODEL: S:\MODEL\NAME\$
 FILE NAME: D:\ILLINOIS\BID\INT\G:\Illinois\pwp\WIDOT\Documents\DOT Office\District 5\Project\0570B53\CADD\0570B53\0570B53-2416-05-150.dgn



USER NAME = eaglinga	DESIGNED -	REVISD -
	DRAWN -	REVISD -
PLOT SCALE = 10.0000' / in.	CHECKED -	REVISD -
PLOT DATE = 1/28/2019	DATE -	REVISD -

**STATE OF ILLINOIS
 DEPARTMENT OF TRANSPORTATION**

US 150 CROSS SECTIONS

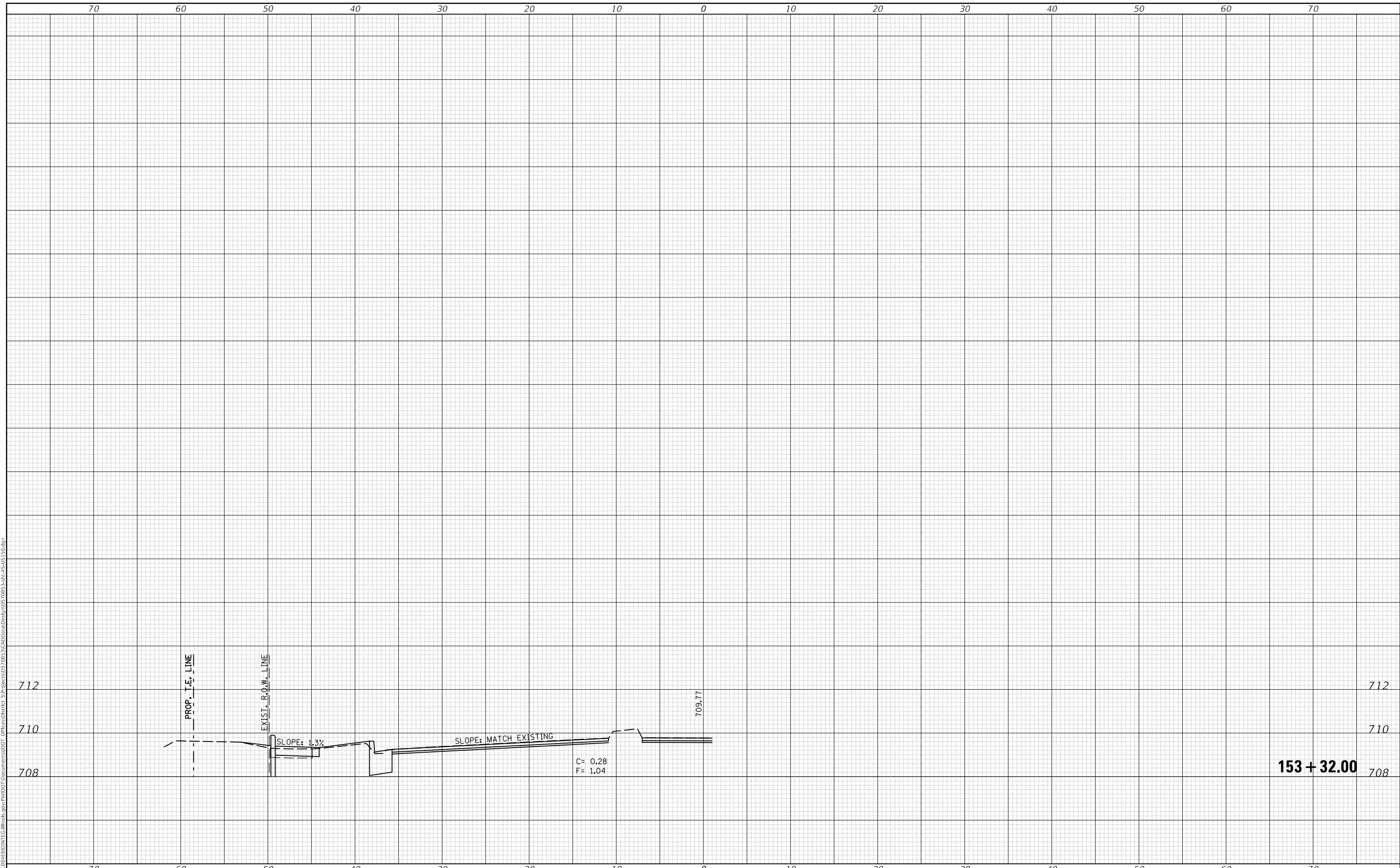
SCALE: SHEET 88 OF 127 SHEETS STA. 153+00.00 TO STA. 153+21.00

F.A.P. RTE. 808	SECTION D5 HSIP 2016-1	COUNTY CHAMPAIGN	TOTAL SHEETS 499	SHEET NO. 451
			CONTRACT NO. 70B53	
ILLINOIS FED. AID PROJECT				

FINAL SURVEY NO.	SURVEYED PLOTTED AREAS CHECKED	BY	DATE
NOTE BOOK	TEMPLATE		

ORIGINAL SURVEY NO.	SURVEYED PLOTTED AREAS CHECKED	BY	DATE
NOTE BOOK	TEMPLATE		

MODEL: \$P0DELNAME\$
 FILE NAME: D:\ILLINOIS\BID\INT\G:\Illinois\gov\PW\DOT\Documents\DOT\Office\District 5\Project\US70B53\CADD\Draw\Def\plan\0570B53-Sub-C-U5-150.dgn



USER NAME = eaglinga	DESIGNED -	REVISED -
	DRAWN -	REVISED -
PLOT SCALE = 10.0000' / in.	CHECKED -	REVISED -
PLOT DATE = 1/28/2019	DATE -	REVISED -

**STATE OF ILLINOIS
 DEPARTMENT OF TRANSPORTATION**

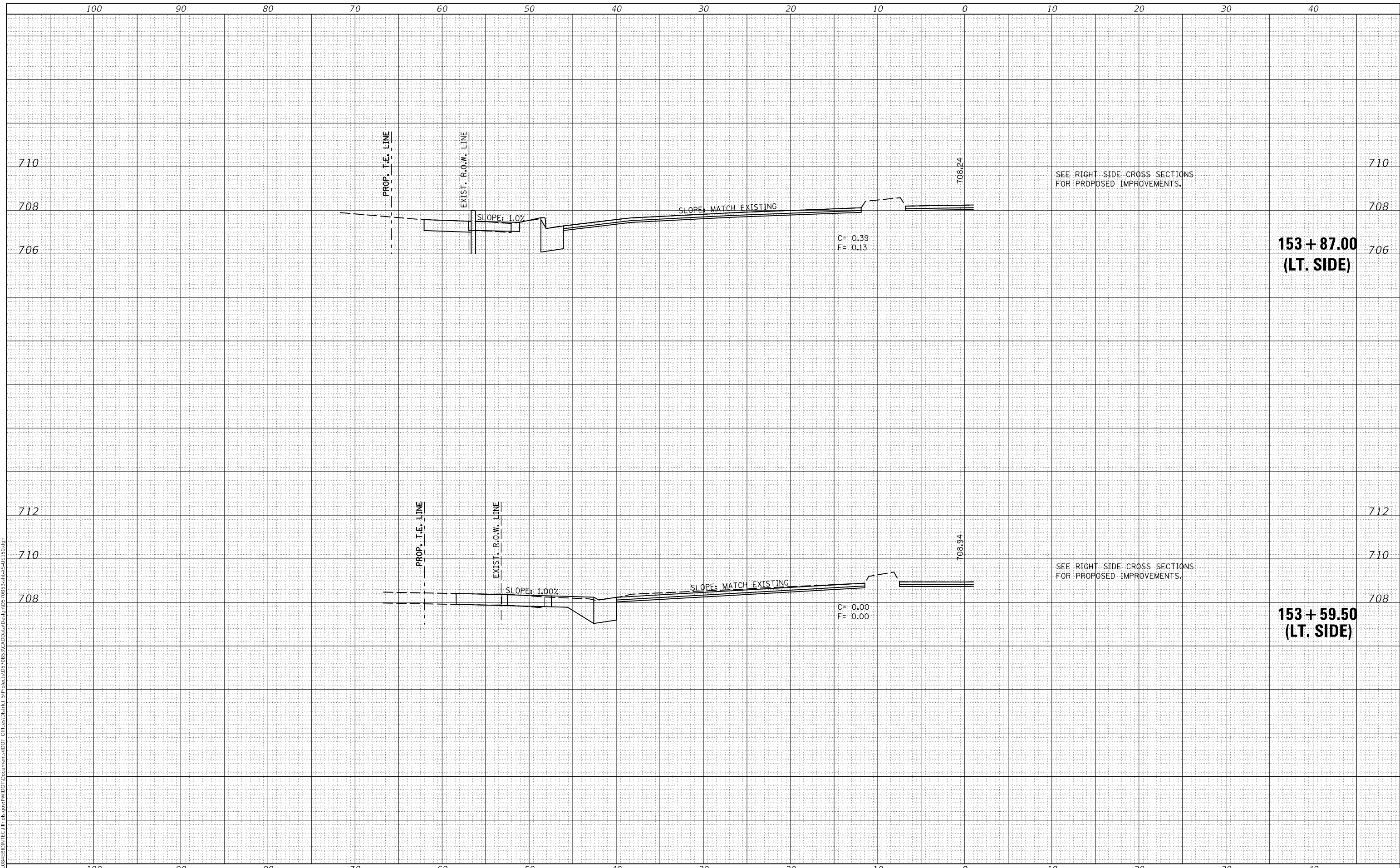
US 150 CROSS SECTIONS
 SCALE: SHEET 89 OF 127 SHEETS STA. 153+32.00 TO STA. 153+32.00

F.A.P. RTE. 808	SECTION D5 HSIP 2016-1	COUNTY CHAMPAIGN	TOTAL SHEETS 499	SHEET NO. 452
CONTRACT NO. 70B53				
ILLINOIS FED. AID PROJECT				

DATE	
BY	
FINAL SURVEY NO.	
SURVEYED PLOTTED AREAS CHECKED	
NOTE BOOK NO.	
TEMPLATE AREAS CHECKED	

DATE	
BY	
ORIGINAL SURVEY NO.	
SURVEYED PLOTTED AREAS CHECKED	
NOTE BOOK NO.	
TEMPLATE AREAS CHECKED	

MODEL: S:\MODEL\NAME\...
 FILE NAME: D:\ILLINOIS\BID\INT\G:\Illinois\gov\PWIDOT\Documents\DOT Office\District 5\Projects\0570B53\CADD\0570B53\0570B53-2-16-15-150.dgn



USER NAME = eaglinga	DESIGNED -	REVISED -
	DRAWN -	REVISED -
PLOT SCALE = 10.0000' / in.	CHECKED -	REVISED -
PLOT DATE = 1/28/2019	DATE -	REVISED -

**STATE OF ILLINOIS
 DEPARTMENT OF TRANSPORTATION**

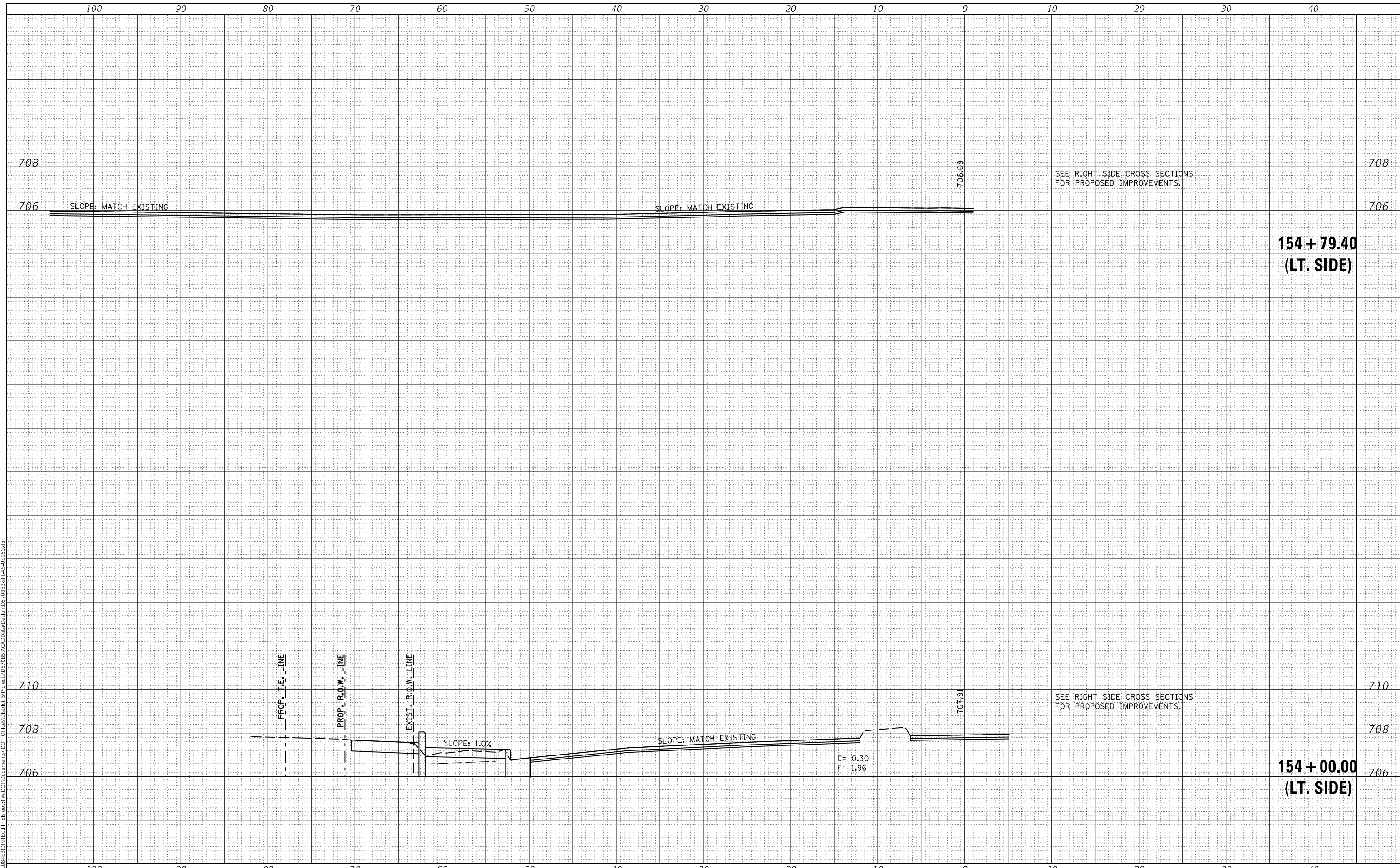
US 150 CROSS SECTIONS
 SCALE: SHEET 90 OF 127 SHEETS STA. 153+50.00 TO STA. 153+87.00

F.A.P. RTE.	SECTION	COUNTY	TOTAL SHEETS	SHEET NO.
808	D5 HSIP 2016-1	CHAMPAIGN	499	453
				CONTRACT NO. 70B53
ILLINOIS FED. AID PROJECT				

DATE	
BY	
SURVEYED	
PLOTTED	
TEMPLATE	
AREAS CHECKED	
FINAL SURVEY NO.	
NOTE BOOK NO.	
AREAS CHECKED	

DATE	
BY	
SURVEYED	
PLOTTED	
TEMPLATE	
AREAS CHECKED	
ORIGINAL SURVEY NO.	
NOTE BOOK NO.	
AREAS CHECKED	

MODEL: S:\MODEL\NAME5
 FILE NAME: D:\ILLINOIS\BID\INT\G:\Illinois\gov\PWIDOT\Documents\DOT Office\District 5\Projects\0570B53\CADD\0570B53\Drawings\0570B53-Sub-C-45-150.dgn



USER NAME = eaglinga	DESIGNED -	REVISED -
	DRAWN -	REVISED -
PLOT SCALE = 10,0000' / in.	CHECKED -	REVISED -
PLOT DATE = 1/28/2019	DATE -	REVISED -

**STATE OF ILLINOIS
 DEPARTMENT OF TRANSPORTATION**

US 150 CROSS SECTIONS

SCALE: SHEET 91 OF 127 SHEETS STA. 154+00.00 TO STA. 154+79.40

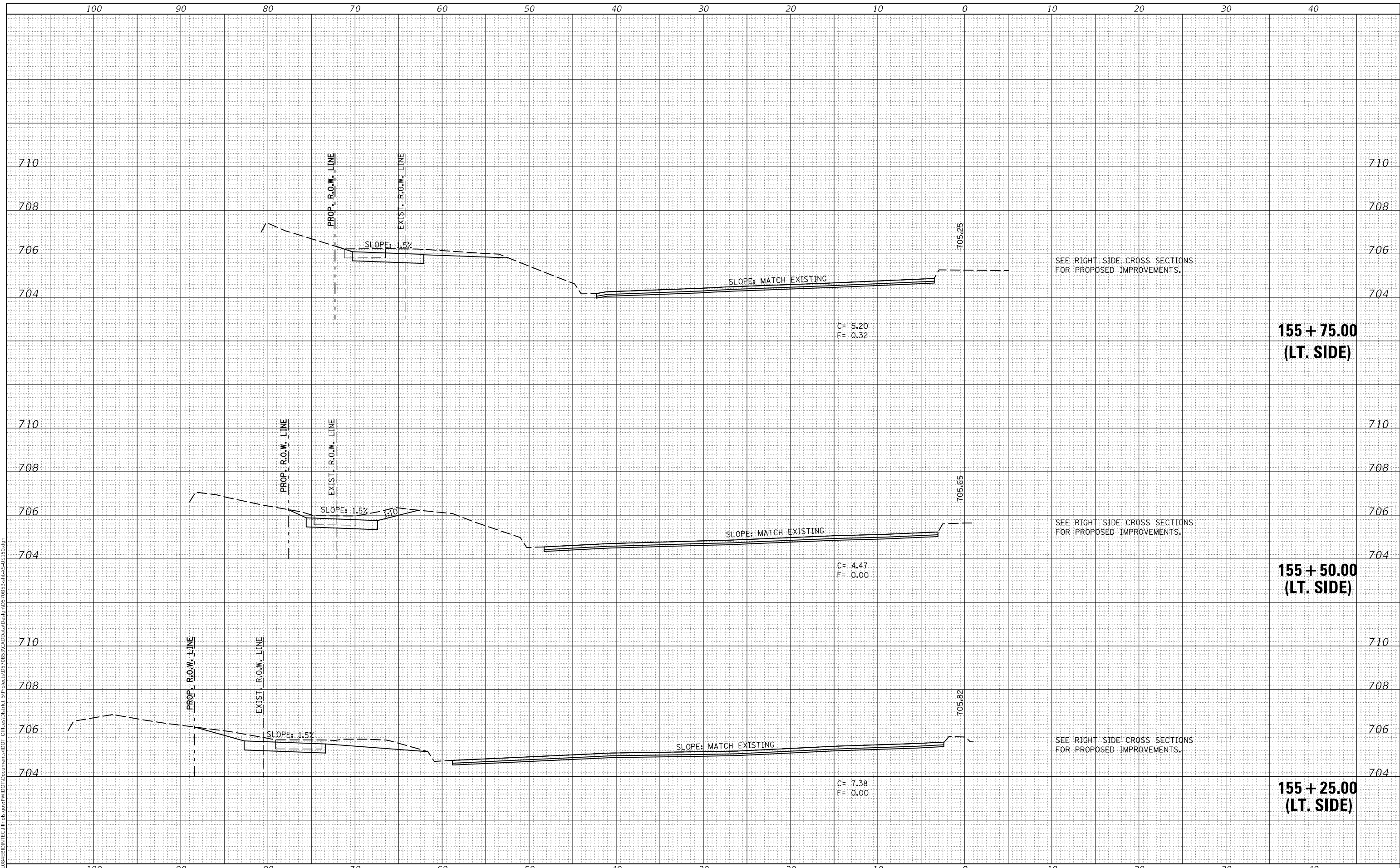
F.A.P. RTE.	SECTION	COUNTY	TOTAL SHEETS	SHEET NO.
808	D5 HSIP 2016-1	CHAMPAIGN	499	454
CONTRACT NO. 70B53				

ILLINOIS FED. AID PROJECT

DATE	
BY	
SURVEYED	
PLOTTED	
TEMPLATE	
AREAS CHECKED	
FINAL SURVEY	
NOTE BOOK	
NO.	

DATE	
BY	
SURVEYED	
PLOTTED	
TEMPLATE	
AREAS CHECKED	
ORIGINAL SURVEY	
NOTE BOOK	
NO.	

MODEL: S:\MODEL\NAME5
 FILE NAME: D:\ILLINOIS\BID\INT\G:\Illinois\gov\PWDOT\Documents\DOT Office\District 5\Project\0570B53\CADD\0570B53-2alt-2-05-150.dgn



USER NAME = eaglinga	DESIGNED -	REVISED -
	DRAWN -	REVISED -
PLOT SCALE = 10.0000 ' / in.	CHECKED -	REVISED -
PLOT DATE = 1/28/2019	DATE -	REVISED -

**STATE OF ILLINOIS
DEPARTMENT OF TRANSPORTATION**

US 150 CROSS SECTIONS

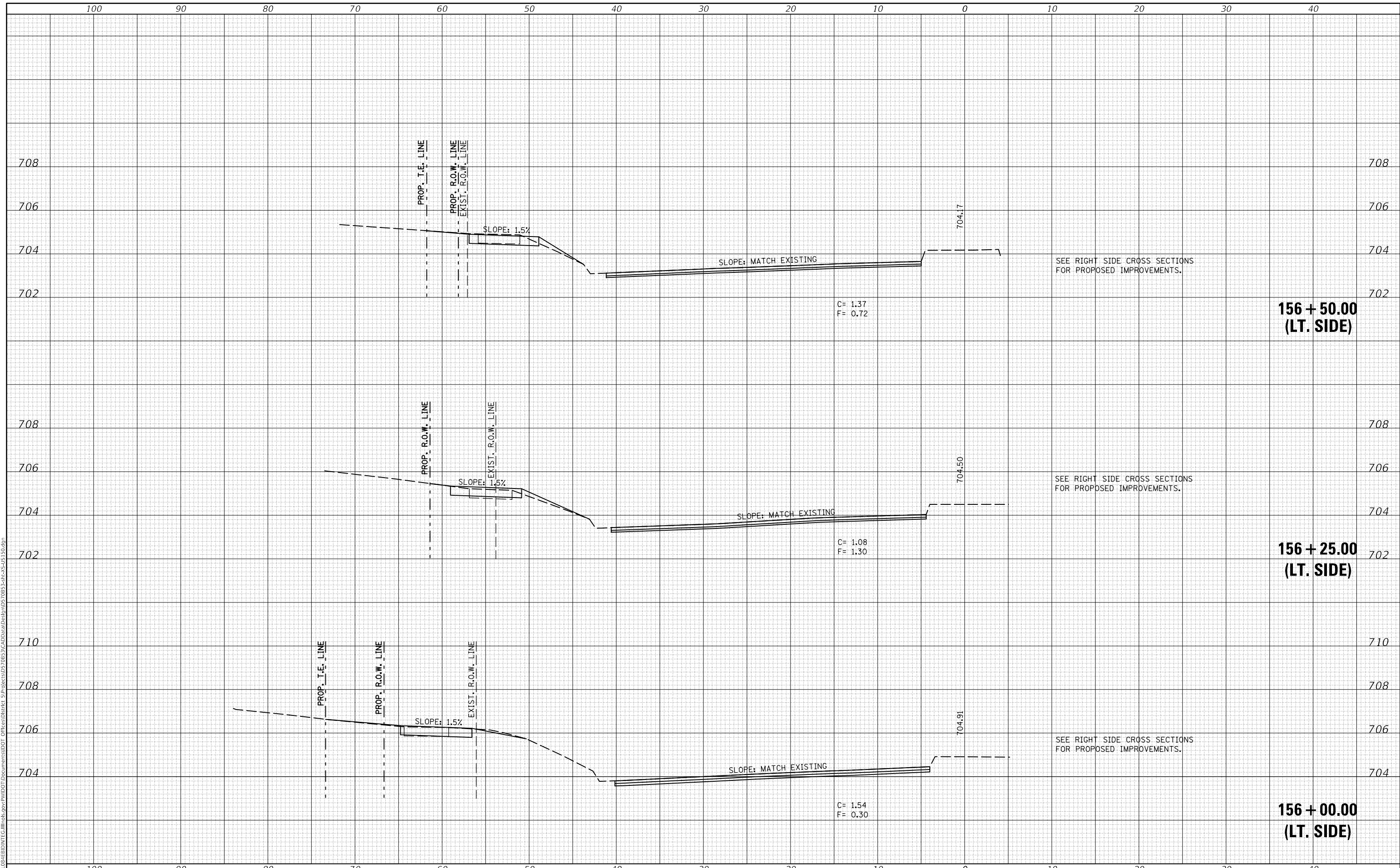
SCALE: SHEET 92 OF 127 SHEETS STA. 155+25.00 TO STA. 155+75.00

F.A.P. RTE.	SECTION	COUNTY	TOTAL SHEETS	SHEET NO.
808	D5 HSIP 2016-1	CHAMPAIGN	499	455
				CONTRACT NO. 70B53
ILLINOIS FED. AID PROJECT				

DATE	
BY	
SURVEYED	
PLOTTED	
TEMPLATE	
AREAS CHECKED	
FINAL SURVEY NO.	
NOTE BOOK NO.	
AREAS CHECKED	

DATE	
BY	
SURVEYED	
PLOTTED	
TEMPLATE	
AREAS CHECKED	
ORIGINAL SURVEY NO.	
NOTE BOOK NO.	
AREAS CHECKED	

MODEL: \$MODELNAME\$
 FILE NAME: D:\ILLINOIS\BID\INT\G:\Illinois\gov\PWDOT\Documents\DOT\Office\District 5\Projects\0570B53\CADD\0570B53-2alt-2-05-150.dgn



USER NAME = eaglinga	DESIGNED -	REVISED -
	DRAWN -	REVISED -
PLOT SCALE = 10.0000' / in.	CHECKED -	REVISED -
PLOT DATE = 1/28/2019	DATE -	REVISED -

**STATE OF ILLINOIS
DEPARTMENT OF TRANSPORTATION**

US 150 CROSS SECTIONS

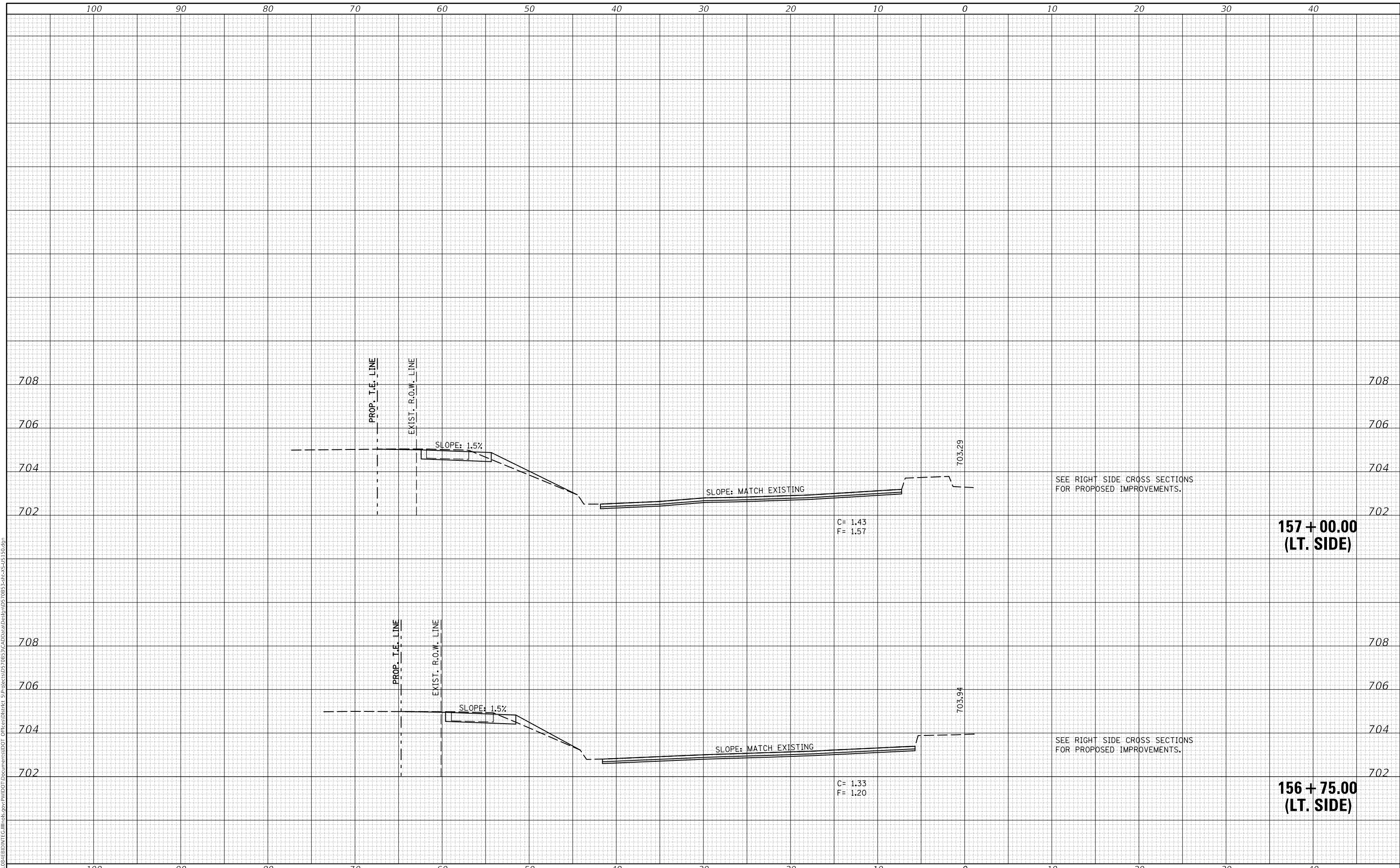
SCALE: SHEET 93 OF 127 SHEETS STA. 156+00.00 TO STA. 156+50.00

F.A.P. RTE.	SECTION	COUNTY	TOTAL SHEETS	SHEET NO.
808	D5 HSIP 2016-1	CHAMPAIGN	499	456
CONTRACT NO. 70B53				
ILLINOIS FED. AID PROJECT				

DATE	
BY	
SURVEYED	
PLOTTED	
TEMPLATE	
AREAS CHECKED	
FINAL SURVEY	
NOTE BOOK	
NO.	

DATE	
BY	
SURVEYED	
PLOTTED	
TEMPLATE	
AREAS CHECKED	
ORIGINAL SURVEY	
NOTE BOOK	
NO.	

MODEL: S:\MODEL\NAMES
 FILE NAME: D:\ILLINOIS\BID\INT\G:\Illinois\gov\PW\DOT\Documents\DOT\Office\District 5\Projects\0570B53\CADD\0570B53-2alt-2-05-15-09.dgn



**157 + 00.00
(LT. SIDE)**

**156 + 75.00
(LT. SIDE)**

USER NAME = eaglinga	DESIGNED -	REVISED -
	DRAWN -	REVISED -
PLOT SCALE = 10.0000' / in.	CHECKED -	REVISED -
PLOT DATE = 1/28/2019	DATE -	REVISED -

**STATE OF ILLINOIS
DEPARTMENT OF TRANSPORTATION**

US 150 CROSS SECTIONS

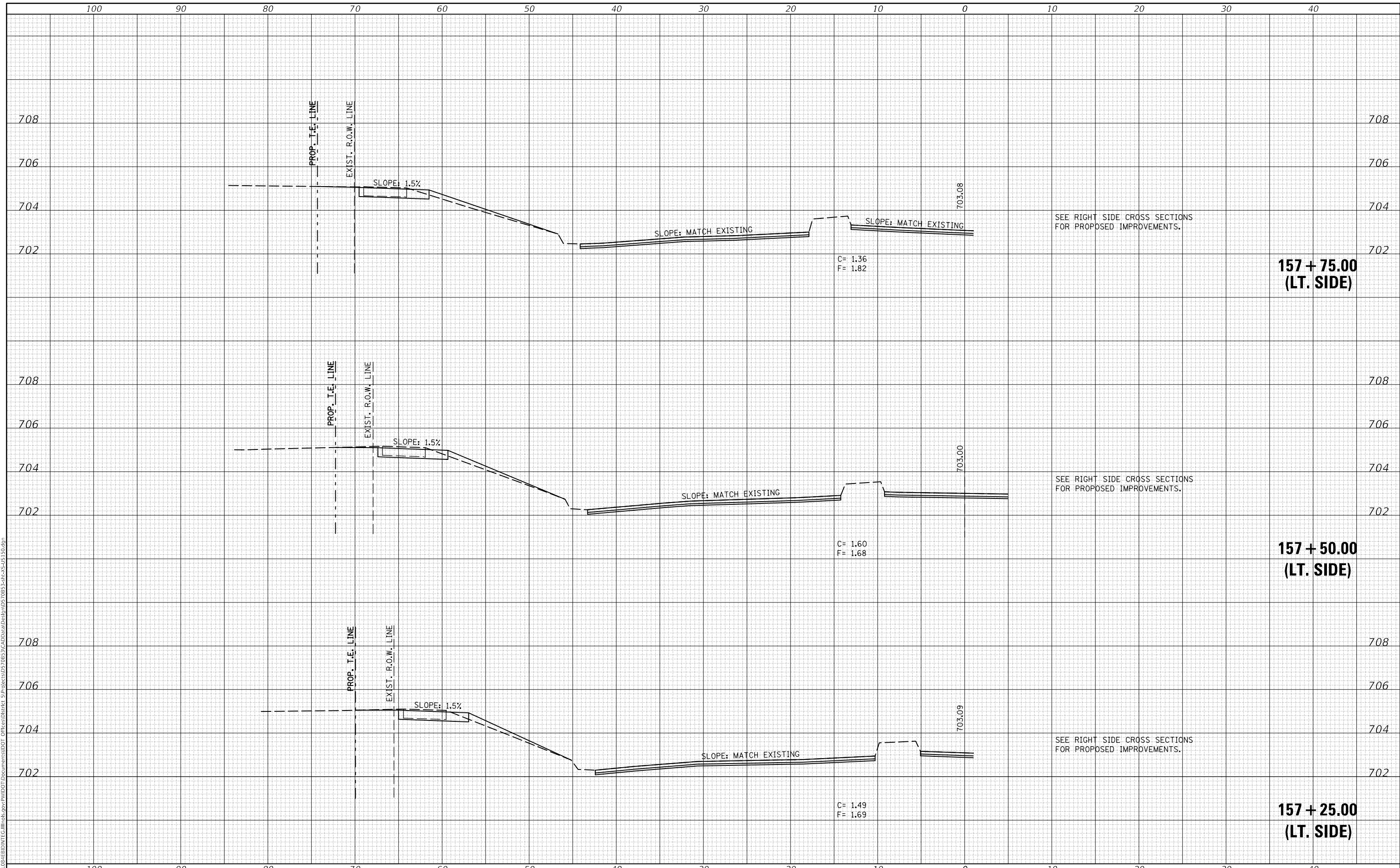
SCALE: SHEET 94 OF 127 SHEETS STA. 156+75.00 TO STA. 157+14.00

F.A.P. RTE.	SECTION	COUNTY	TOTAL SHEETS	SHEET NO.
808	D5 HSIP 2016-1	CHAMPAIGN	499	457
CONTRACT NO. 70B53				
ILLINOIS FED. AID PROJECT				

DATE	
BY	
FINAL SURVEY NO.	
SURVEYED PLOTTED AREAS CHECKED	
TEMPLATE	
NOTE BOOK	
AREAS CHECKED	

DATE	
BY	
ORIGINAL SURVEY NO.	
SURVEYED PLOTTED AREAS CHECKED	
TEMPLATE	
NOTE BOOK	
AREAS CHECKED	

MODEL: S:\MODEL\NAME5
 FILE NAME: D:\ILLINOIS\BID\INT\ILLINOIS\gov\PWDOT\Documents\DOT\Office\District 5\Project\US70B53\CADD\Drawn\Drawn\US70B53-2alt-2-US 150.dgn



**157 + 75.00
(LT. SIDE)**

**157 + 50.00
(LT. SIDE)**

**157 + 25.00
(LT. SIDE)**

USER NAME = eaglinga	DESIGNED -	REVISED -
	DRAWN -	REVISED -
PLOT SCALE = 10.0000 ' / in.	CHECKED -	REVISED -
PLOT DATE = 1/28/2019	DATE -	REVISED -

**STATE OF ILLINOIS
DEPARTMENT OF TRANSPORTATION**

US 150 CROSS SECTIONS

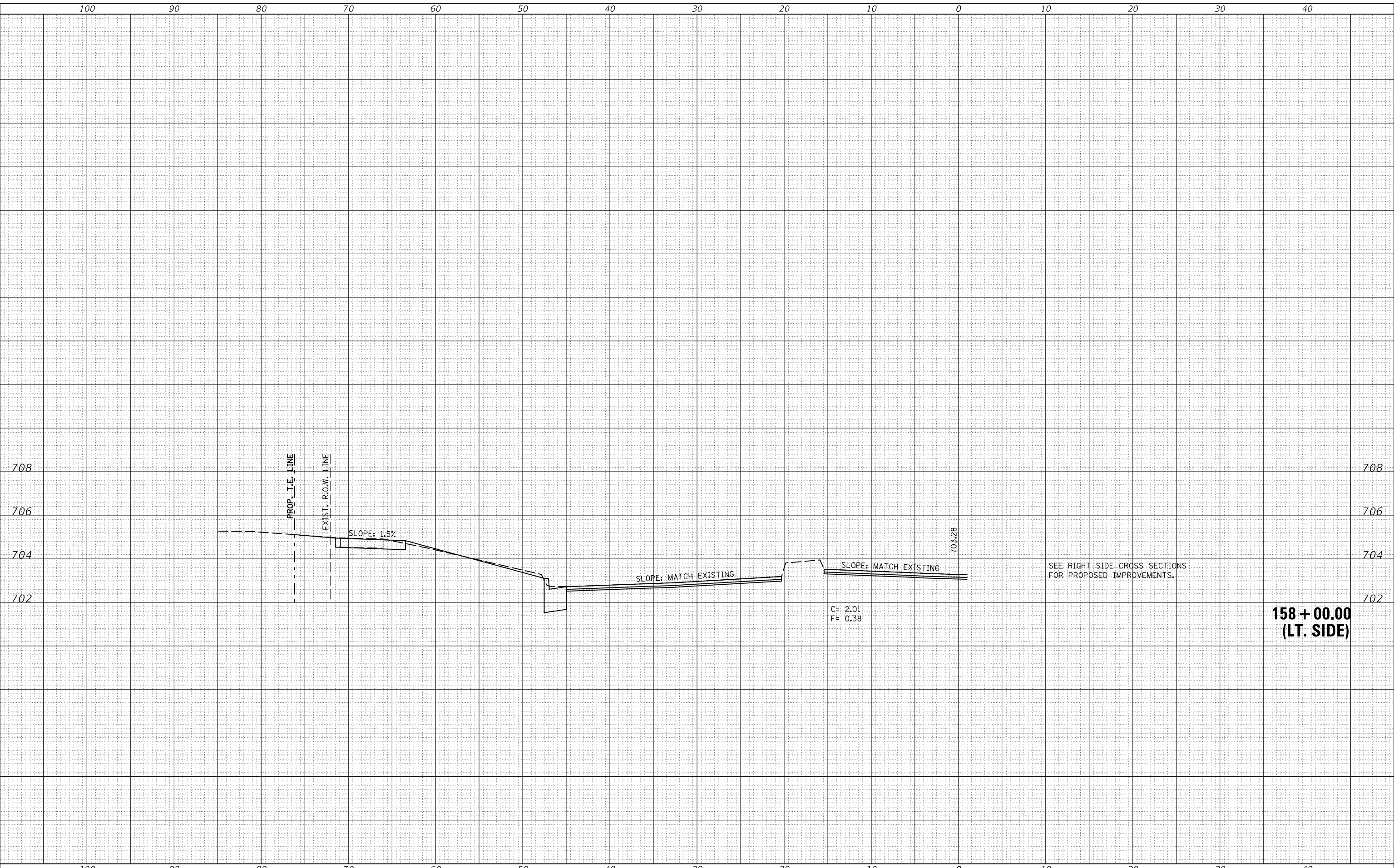
SCALE: SHEET 95 OF 127 SHEETS STA. 157+25.00 TO STA. 157+75.00

F.A.P. RTE.	SECTION	COUNTY	TOTAL SHEETS	SHEET NO.
808	D5 HSIP 2016-1	CHAMPAIGN	499	458
				CONTRACT NO. 70B53
ILLINOIS FED. AID PROJECT				

DATE	
BY	
FINAL SURVEY NO.	
SURVEYED PLOTTED AREAS CHECKED	
TEMPLATE	
NOTE BOOK	
AREAS CHECKED	

DATE	
BY	
ORIGINAL SURVEY NO.	
SURVEYED PLOTTED AREAS CHECKED	
TEMPLATE	
NOTE BOOK	
AREAS CHECKED	

MODEL: S:\MODEL\NAME5
FILE NAME: D:\ILLINOIS\BID\INT\Illinois.gov\PW\DOT Documents\DOT Office\District 5\Project\0570B53\CAD\Drawn\Drawn\0570B53.dwg



**158 + 00.00
(LT. SIDE)**

USER NAME = eaglinga	DESIGNED -	REVISED -
	DRAWN -	REVISED -
PLOT SCALE = 10.0000' / in.	CHECKED -	REVISED -
PLOT DATE = 1/28/2019	DATE -	REVISED -

**STATE OF ILLINOIS
DEPARTMENT OF TRANSPORTATION**

US 150 CROSS SECTIONS

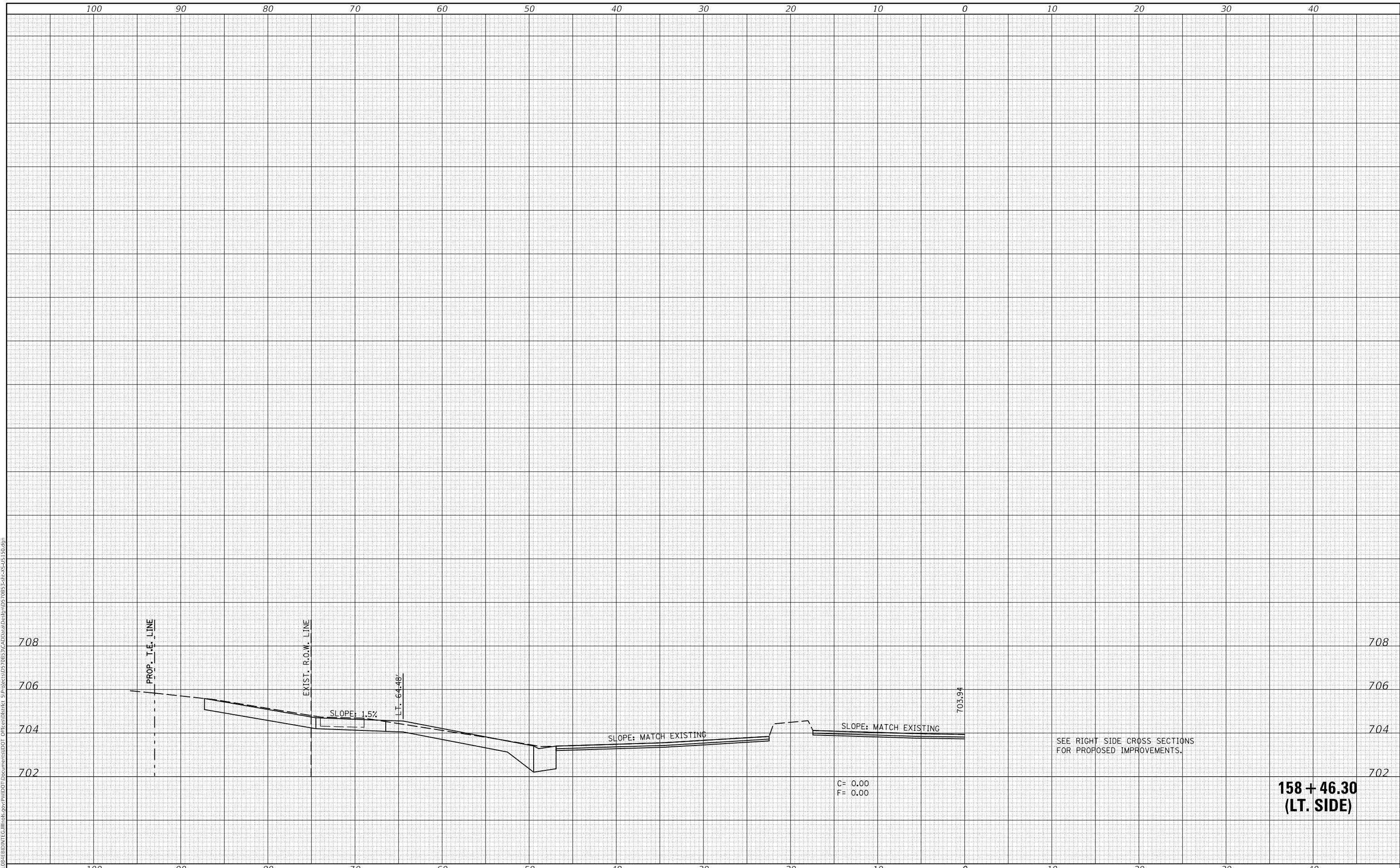
SCALE: SHEET 96 OF 127 SHEETS STA. 157+87.00 TO STA. 158+17.00

F.A.P. RTE.	SECTION	COUNTY	TOTAL SHEETS	SHEET NO.
808	D5 HSIP 2016-1	CHAMPAIGN	499	459
CONTRACT NO. 70B53				
ILLINOIS FED. AID PROJECT				

FINAL SURVEY NO.	SURVEYED PLOTTED AREAS CHECKED	BY	DATE
NOTE BOOK	TEMPLATE		
	AREAS CHECKED		

ORIGINAL SURVEY NO.	SURVEYED PLOTTED AREAS CHECKED	BY	DATE
NOTE BOOK	TEMPLATE		
	AREAS CHECKED		

MODEL: S:\MODEL\NAME5
 FILE NAME: D:\ILLINOIS\BENTON\T\Illinois.gov\PWIDOT\Documents\DOT\Office\District 5\Projects\US70B53\CADD\Drawn\Drawn\US70B53-Sub-C-45-150.dgn



C= 0.00
 F= 0.00

**158 + 46.30
 (LT. SIDE)**

USER NAME = eaglinga	DESIGNED -	REVISED -
PLOT SCALE = 10.0000' / in.	DRAWN -	REVISED -
PLOT DATE = 1/28/2019	CHECKED -	REVISED -
	DATE -	REVISED -

**STATE OF ILLINOIS
 DEPARTMENT OF TRANSPORTATION**

US 150 CROSS SECTIONS

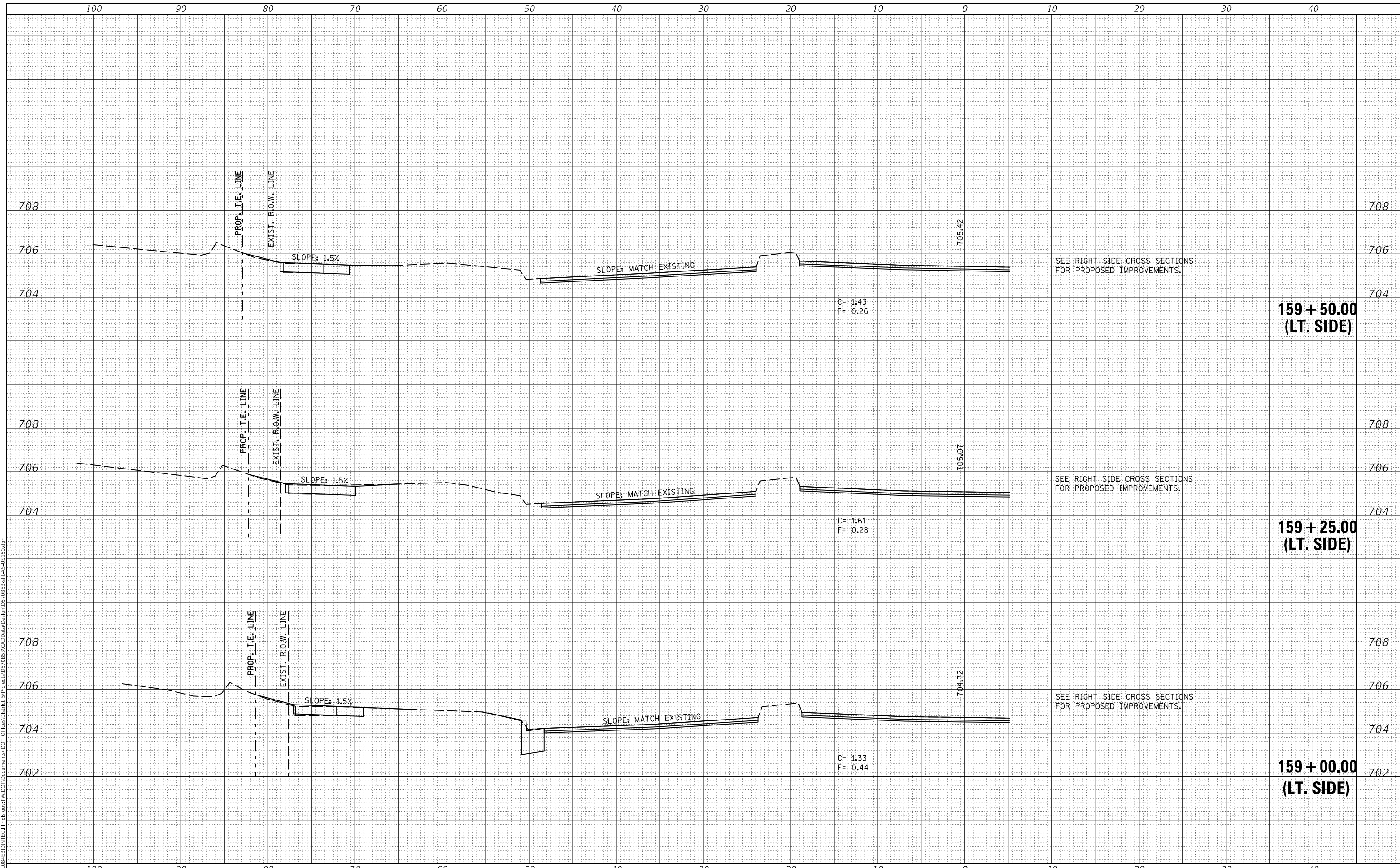
SCALE: SHEET 97 OF 127 SHEETS STA. 158+46.30 TO STA. 158+75.00

F.A.P. RTE.	SECTION	COUNTY	TOTAL SHEETS	SHEET NO.
808	D5 HSIP 2016-1	CHAMPAIGN	499	460
CONTRACT NO. 70B53				
ILLINOIS FED. AID PROJECT				

DATE	
BY	
FINAL SURVEY	SURVEYED
NOTE BOOK	PLOTTED
NO.	TEMPLATE
	AREAS CHECKED

DATE	
BY	
ORIGINAL SURVEY	SURVEYED
NOTE BOOK	PLOTTED
NO.	TEMPLATE
	AREAS CHECKED

MODEL: S:\MODEL\NAME5
 FILE NAME: D:\ILLINOIS\BID\INT\G:\Illinois\gov\PW\DOT\Documents\DOT Office\District 5\Project\0570B53\CADD\0570B53\0570B53-24b-2-45-150.dgn



**159 + 50.00
(LT. SIDE)**

**159 + 25.00
(LT. SIDE)**

**159 + 00.00
(LT. SIDE)**

USER NAME = eaglinga	DESIGNED -	REVISED -
	DRAWN -	REVISED -
PLOT SCALE = 10.0000' / in.	CHECKED -	REVISED -
PLOT DATE = 1/28/2019	DATE -	REVISED -

**STATE OF ILLINOIS
DEPARTMENT OF TRANSPORTATION**

US 150 CROSS SECTIONS

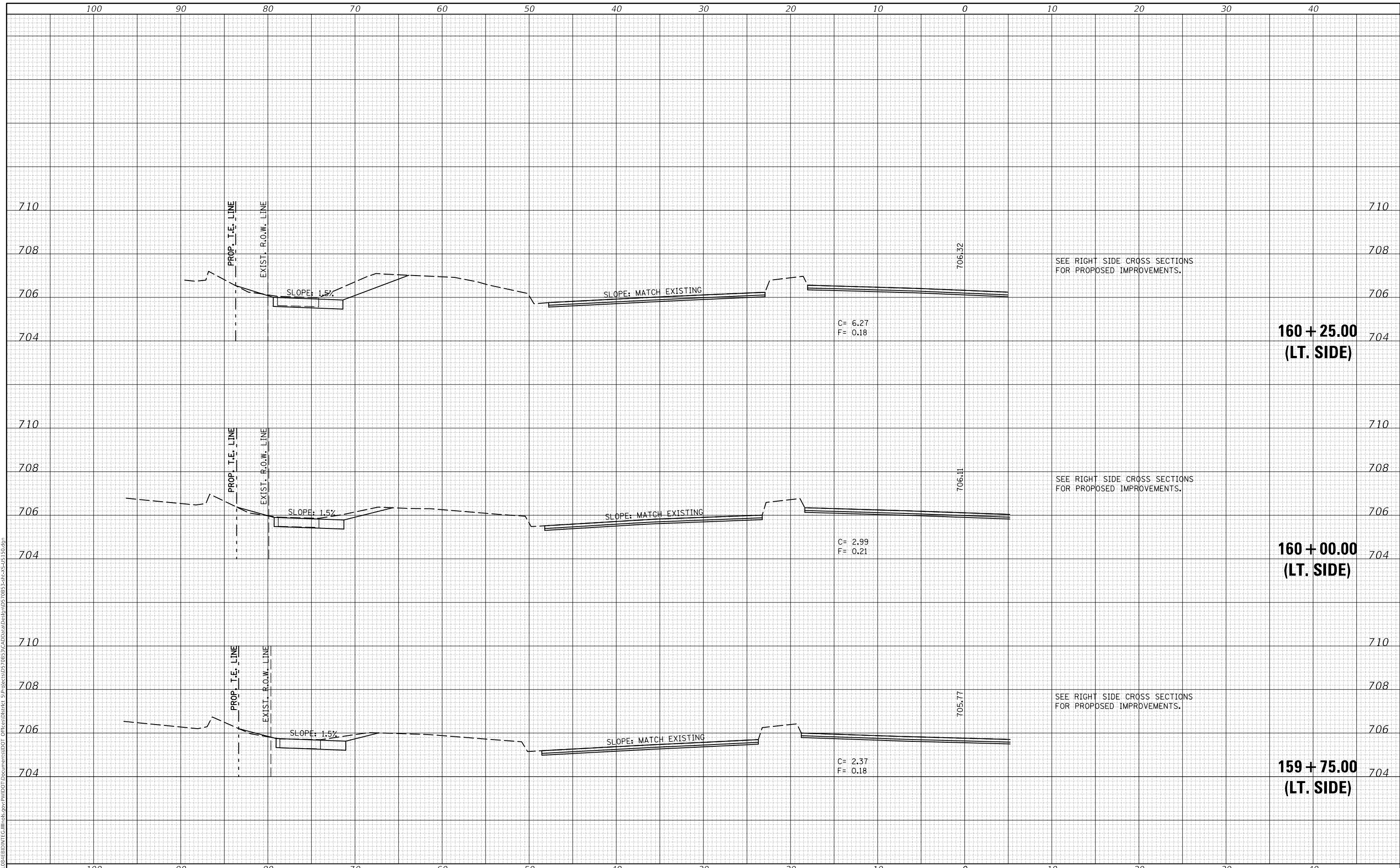
SCALE: SHEET 98 OF 127 SHEETS STA. 159+00.00 TO STA. 159+50.00

F.A.P. RTE.	SECTION	COUNTY	TOTAL SHEETS	SHEET NO.
808	D5 HSIP 2016-1	CHAMPAIGN	499	461
				CONTRACT NO. 70B53
ILLINOIS FED. AID PROJECT				

DATE	
BY	
SURVEYED	
PLOTTED	
TEMPLATE	
AREAS CHECKED	
FINAL SURVEY NO.	
NOTE BOOK NO.	
AREAS CHECKED	

DATE	
BY	
SURVEYED	
PLOTTED	
TEMPLATE	
AREAS CHECKED	
ORIGINAL SURVEY NO.	
NOTE BOOK NO.	
AREAS CHECKED	

MODEL: \$P0DELNAME\$
 FILE NAME: D:\ILLINOIS\BID\INT\G:\Illinois\pwp\WIDOT\Documents\DOT Office\District 5\Projects\US70B53\CADD\Drawings\Drawings\70B53-Sub-2-45-150.dgn



**160 + 25.00
(LT. SIDE)**

**160 + 00.00
(LT. SIDE)**

**159 + 75.00
(LT. SIDE)**

USER NAME = eaglinga	DESIGNED -	REVISED -
	DRAWN -	REVISED -
PLOT SCALE = 10.0000' / in.	CHECKED -	REVISED -
PLOT DATE = 1/28/2019	DATE -	REVISED -

**STATE OF ILLINOIS
DEPARTMENT OF TRANSPORTATION**

US 150 CROSS SECTIONS

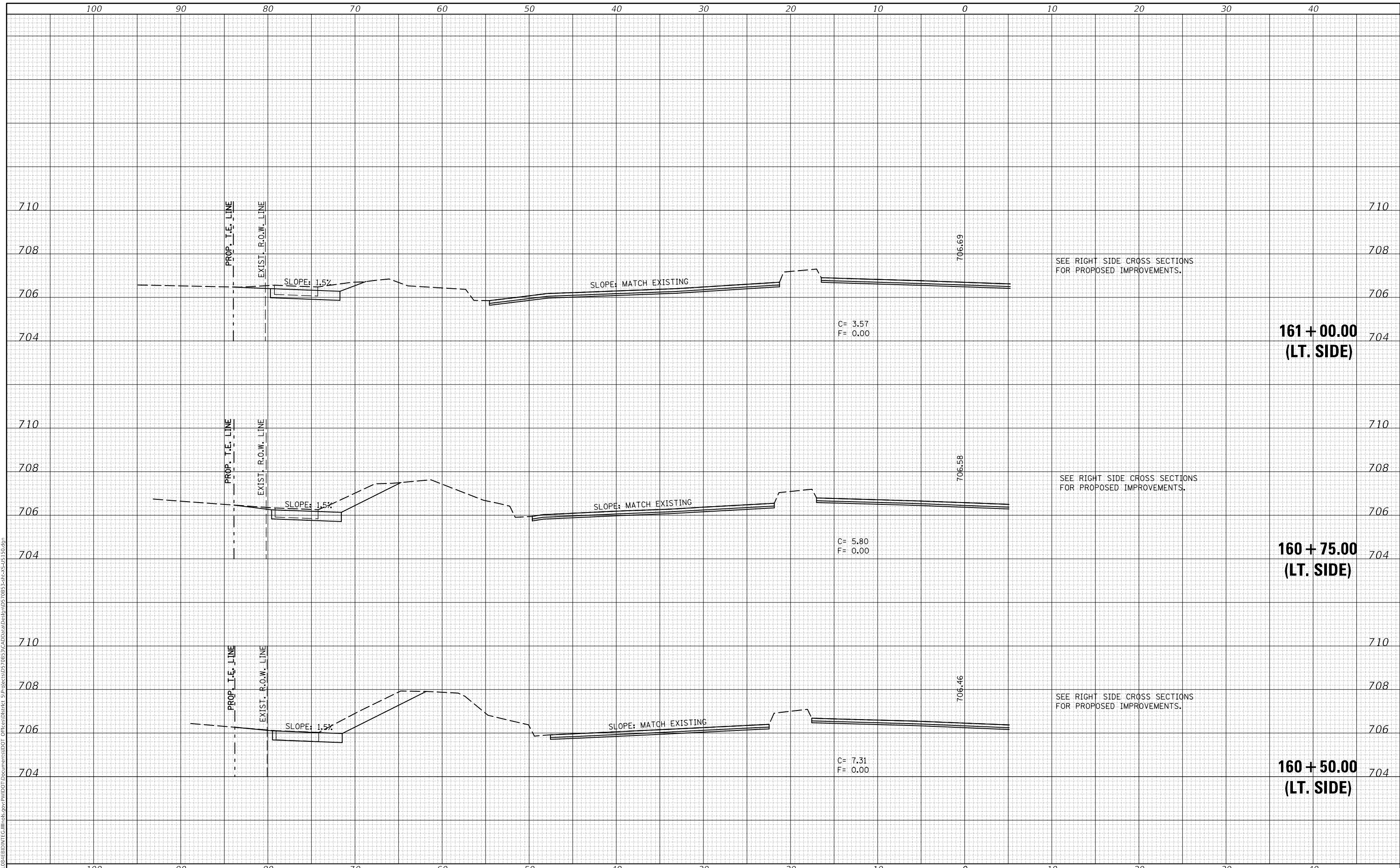
SCALE: SHEET 99 OF 127 SHEETS STA. 159+75.00 TO STA. 160+25.00

F.A.P. RTE.	SECTION	COUNTY	TOTAL SHEETS	SHEET NO.
808	D5 HSIP 2016-1	CHAMPAIGN	499	462
				CONTRACT NO. 70B53
		ILLINOIS	FED. AID PROJECT	

DATE	
BY	
FINAL SURVEY	SURVEYED
NOTE BOOK	PLOTTED
NO.	TEMPLATE
	AREAS CHECKED

DATE	
BY	
ORIGINAL SURVEY	SURVEYED
NOTE BOOK	PLOTTED
NO.	TEMPLATE
	AREAS CHECKED

MODEL: S:\MODEL\NAME5
 FILE NAME: D:\A\ILLINOIS\BID\INT\G:\Illinois\gov\PWIDOT\Documents\DOT Office\District 5\Project\0570B53\CADD\DATA\Def\plan\0570B53-2alt-2-45-150.dgn



USER NAME = eaglinga	DESIGNED -	REVISED -
	DRAWN -	REVISED -
PLOT SCALE = 10.0000' / in.	CHECKED -	REVISED -
PLOT DATE = 1/28/2019	DATE -	REVISED -

**STATE OF ILLINOIS
DEPARTMENT OF TRANSPORTATION**

US 150 CROSS SECTIONS

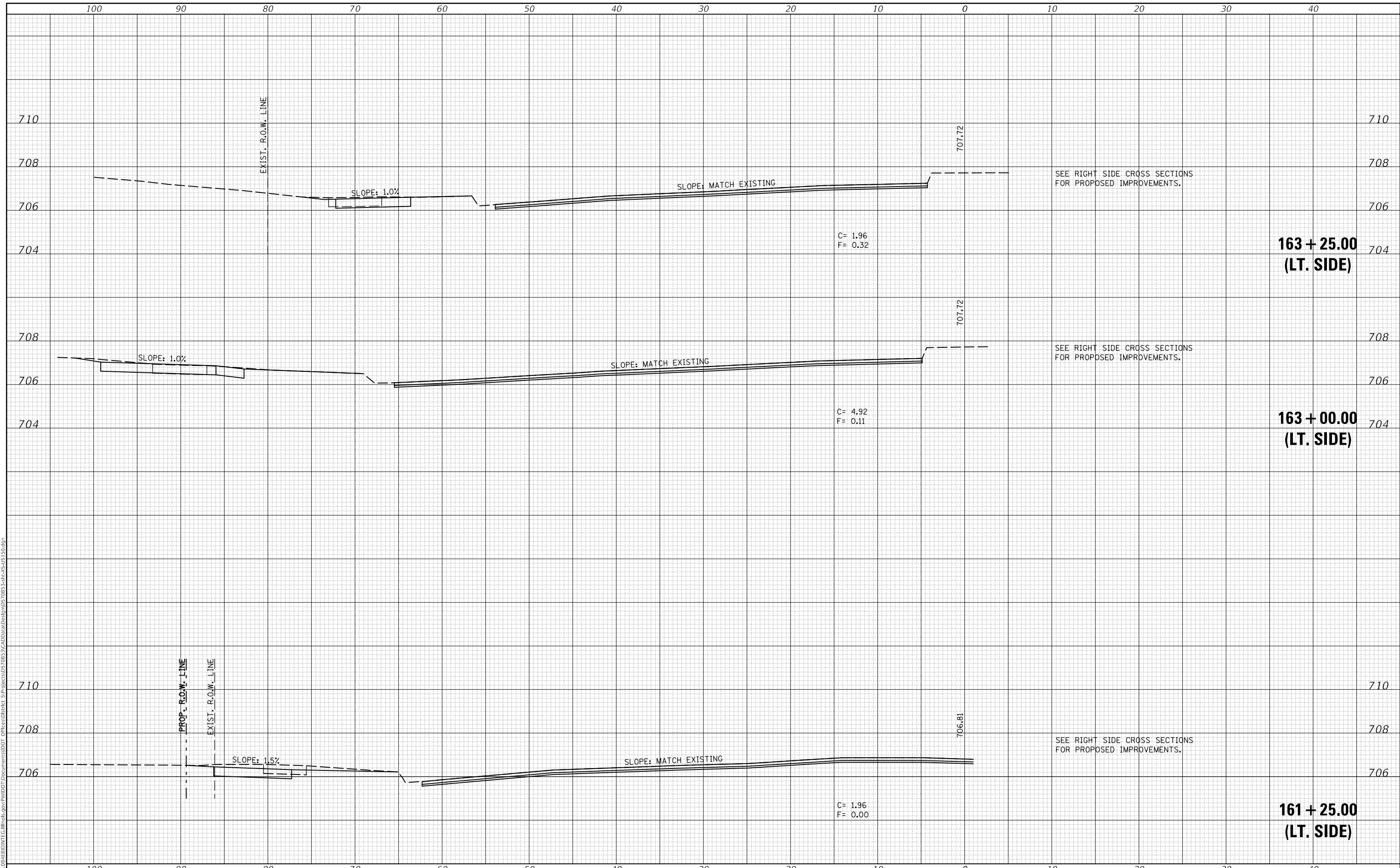
SCALE: SHEET 100 OF 127 SHEETS STA. 160+50.00 TO STA. 161+00.00

F.A.P. RTE.	SECTION	COUNTY	TOTAL SHEETS	SHEET NO.
808	D5 HSIP 2016-1	CHAMPAIGN	499	463
				CONTRACT NO. 70B53
ILLINOIS FED. AID PROJECT				

DATE	
BY	
FINAL SURVEY	SURVEYED
NOTE BOOK	PLOTTED
NO.	TEMPLATE
	AREAS CHECKED

DATE	
BY	
ORIGINAL SURVEY	SURVEYED
NOTE BOOK	PLOTTED
NO.	TEMPLATE
	AREAS CHECKED

MODEL: S:\MODEL\NAME5
 FILE NAME: D:\ILLINOIS\BID\INT\G:\Illinois\gov\PIV\DOT\Documents\DOT\Office\District 5\Project\0570B53\CADD\DATA\Def\plan\0570B53-2alt-2-05-150.dgn



USER NAME = eaglinga	DESIGNED -	REVISED -
	DRAWN -	REVISED -
PLOT SCALE = 10.0000' / in.	CHECKED -	REVISED -
PLOT DATE = 1/28/2019	DATE -	REVISED -

**STATE OF ILLINOIS
 DEPARTMENT OF TRANSPORTATION**

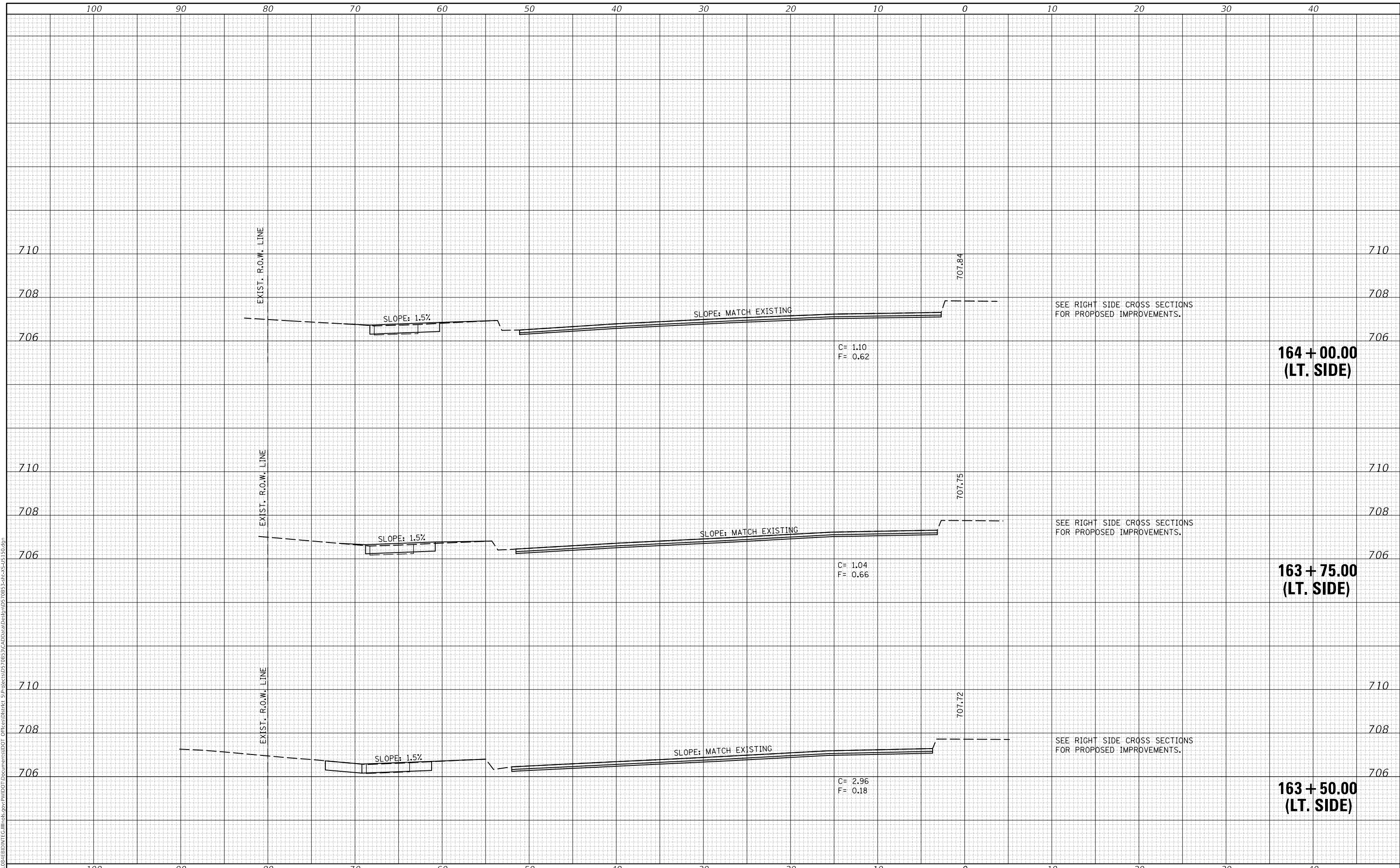
US 150 CROSS SECTIONS
 SCALE: SHEET 101 OF 127 SHEETS STA. 161+25.00 TO STA. 163+25.00

F.A.P. RTE.	SECTION	COUNTY	TOTAL SHEETS	SHEET NO.
808	D5 HSIP 2016-1	CHAMPAIGN	499	464
			CONTRACT NO. 70B53	
ILLINOIS FED. AID PROJECT				

FINAL SURVEY NO.	SURVEYED	DATE
NOTE BOOK	PLOTTED	
AREAS CHECKED	TEMPLATE	
	AREAS CHECKED	

ORIGINAL SURVEY NO.	SURVEYED	DATE
NOTE BOOK	PLOTTED	
AREAS CHECKED	TEMPLATE	
	AREAS CHECKED	

MODEL: S:\MODEL\NAMES
 FILE NAME: D:\ILLINOIS\BID\INT\G:\Illinois\gov\PW\DOT\Documents\DOT Office\District 5\Project\0570B53\CAD\Draw\Def\plan\0570B53-2alt-2-US 150.dgn



USER NAME = eaglinga	DESIGNED -	REVISED -
	DRAWN -	REVISED -
PLOT SCALE = 10.0000' / in.	CHECKED -	REVISED -
PLOT DATE = 1/28/2019	DATE -	REVISED -

**STATE OF ILLINOIS
 DEPARTMENT OF TRANSPORTATION**

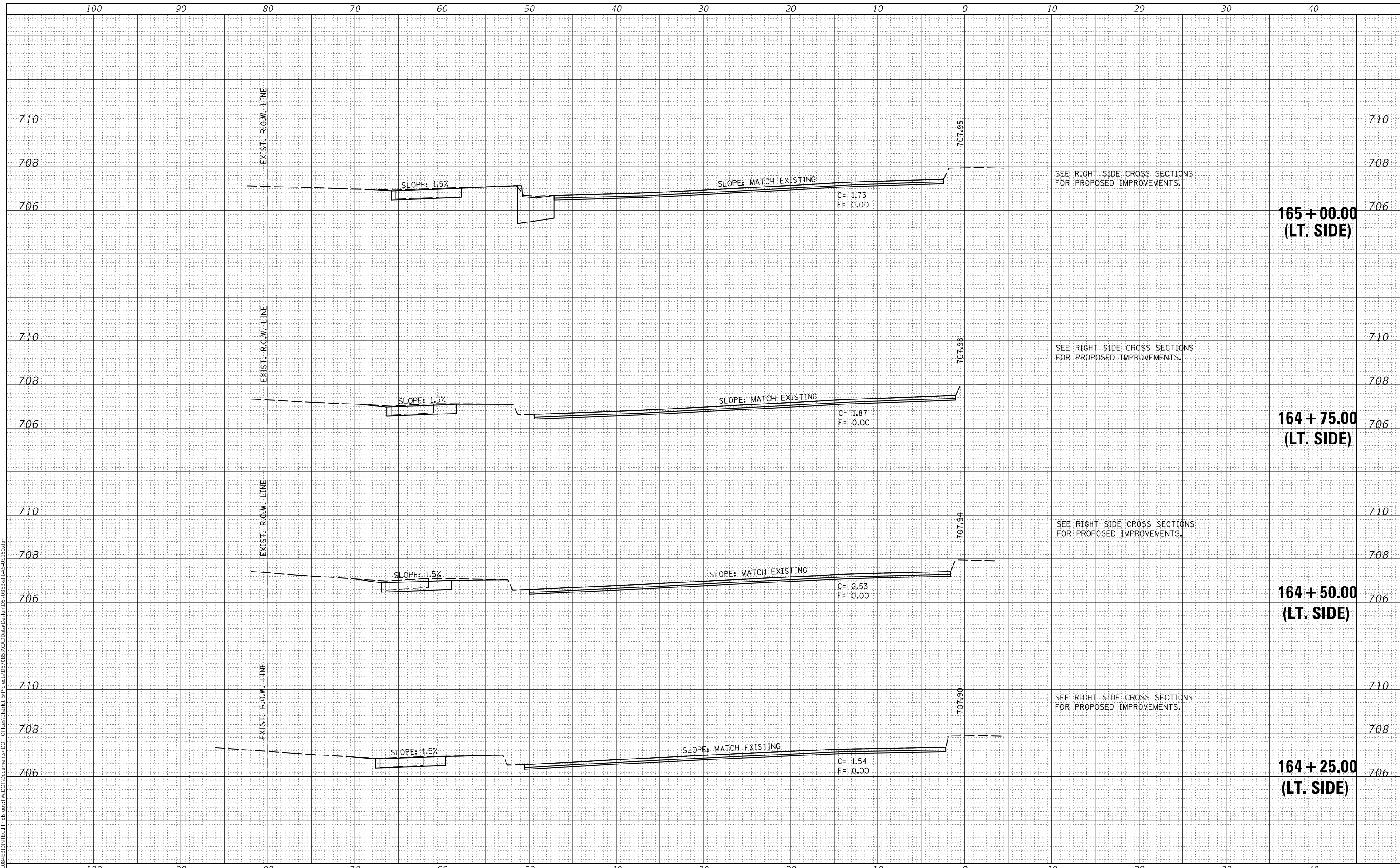
US 150 CROSS SECTIONS
 SCALE: SHEET 102 OF 127 SHEETS STA. 163+50.00 TO STA. 164+00.00

F.A.P. RTE. 808	SECTION D5 HSIP 2016-1	COUNTY CHAMPAIGN	TOTAL SHEETS 499	SHEET NO. 465
			CONTRACT NO. 70B53	
ILLINOIS FED. AID PROJECT				

DATE	
BY	
FINAL SURVEY	SURVEYED
NOTE BOOK	PLOTTED
NO.	TEMPLATE
	AREAS CHECKED
	AREAS CHECKED

DATE	
BY	
ORIGINAL SURVEY	SURVEYED
NOTE BOOK	PLOTTED
NO.	TEMPLATE
	AREAS CHECKED
	AREAS CHECKED

MODEL: S:\MODEL\NAME5
 FILE NAME: D:\ILLINOIS\BID\INT\G:\Illinois\gov\PW\DOT\Documents\DOT Office\District 5\Project\0570B53\CADD\0570B53\cadd\0570B53-2-15-15.dgn



USER NAME = eaglinga	DESIGNED -	REVISED -
	DRAWN -	REVISED -
PLOT SCALE = 10.0000' / in.	CHECKED -	REVISED -
PLOT DATE = 1/28/2019	DATE -	REVISED -

**STATE OF ILLINOIS
 DEPARTMENT OF TRANSPORTATION**

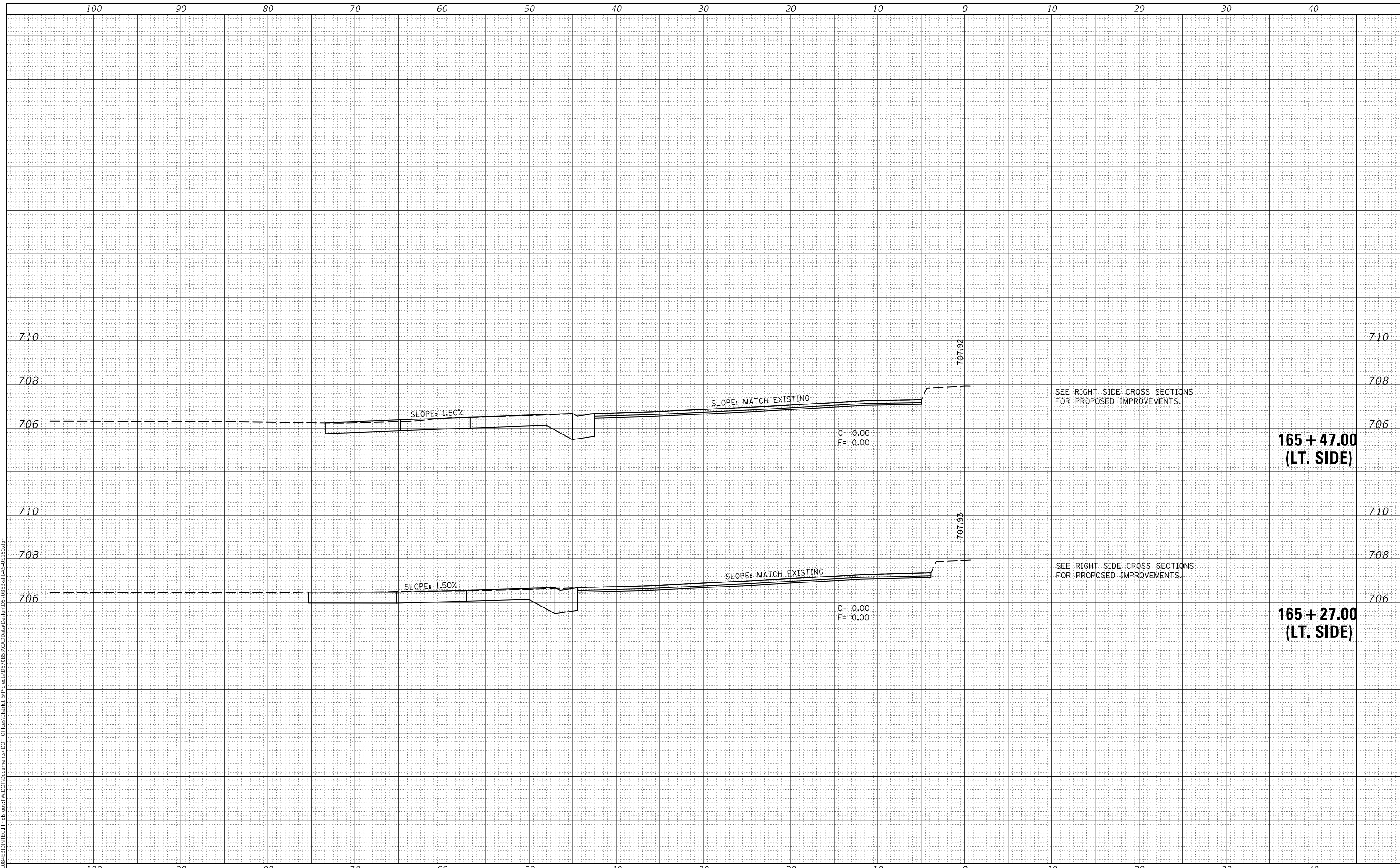
US 150 CROSS SECTIONS	
SCALE:	SHEET 103 OF 127 SHEETS
	STA. 164+25.00 TO STA. 165+00.00

F.A.P. RTE.	SECTION	COUNTY	TOTAL SHEETS	SHEET NO.
808	D5 HSIP 2016-1	CHAMPAIGN	499	466
			CONTRACT NO. 70B53	
ILLINOIS FED. AID PROJECT				

FINAL SURVEY NO.	SURVEYED PLOTTED AREAS CHECKED
NOTE BOOK NO.	TEMPLATE AREAS CHECKED
BY	DATE

ORIGINAL SURVEY NO.	SURVEYED PLOTTED AREAS CHECKED
NOTE BOOK NO.	TEMPLATE AREAS CHECKED
BY	DATE

MODEL: S:\MODEL\NAME: FILE NAME: D:\ILLINOIS\BENTON\TECH\Illinois\pwr\WIDOT\Documents\DOT Office\District 5\Project\0570B53\CAD\Drawn\Drawn\0570B53.dwg



SEE RIGHT SIDE CROSS SECTIONS FOR PROPOSED IMPROVEMENTS.

SEE RIGHT SIDE CROSS SECTIONS FOR PROPOSED IMPROVEMENTS.

**165 + 47.00
(LT. SIDE)**

**165 + 27.00
(LT. SIDE)**

USER NAME = eaglinga	DESIGNED -	REVISED -
	DRAWN -	REVISED -
PLOT SCALE = 10.0000' / in.	CHECKED -	REVISED -
PLOT DATE = 1/28/2019	DATE -	REVISED -

**STATE OF ILLINOIS
DEPARTMENT OF TRANSPORTATION**

US 150 CROSS SECTIONS

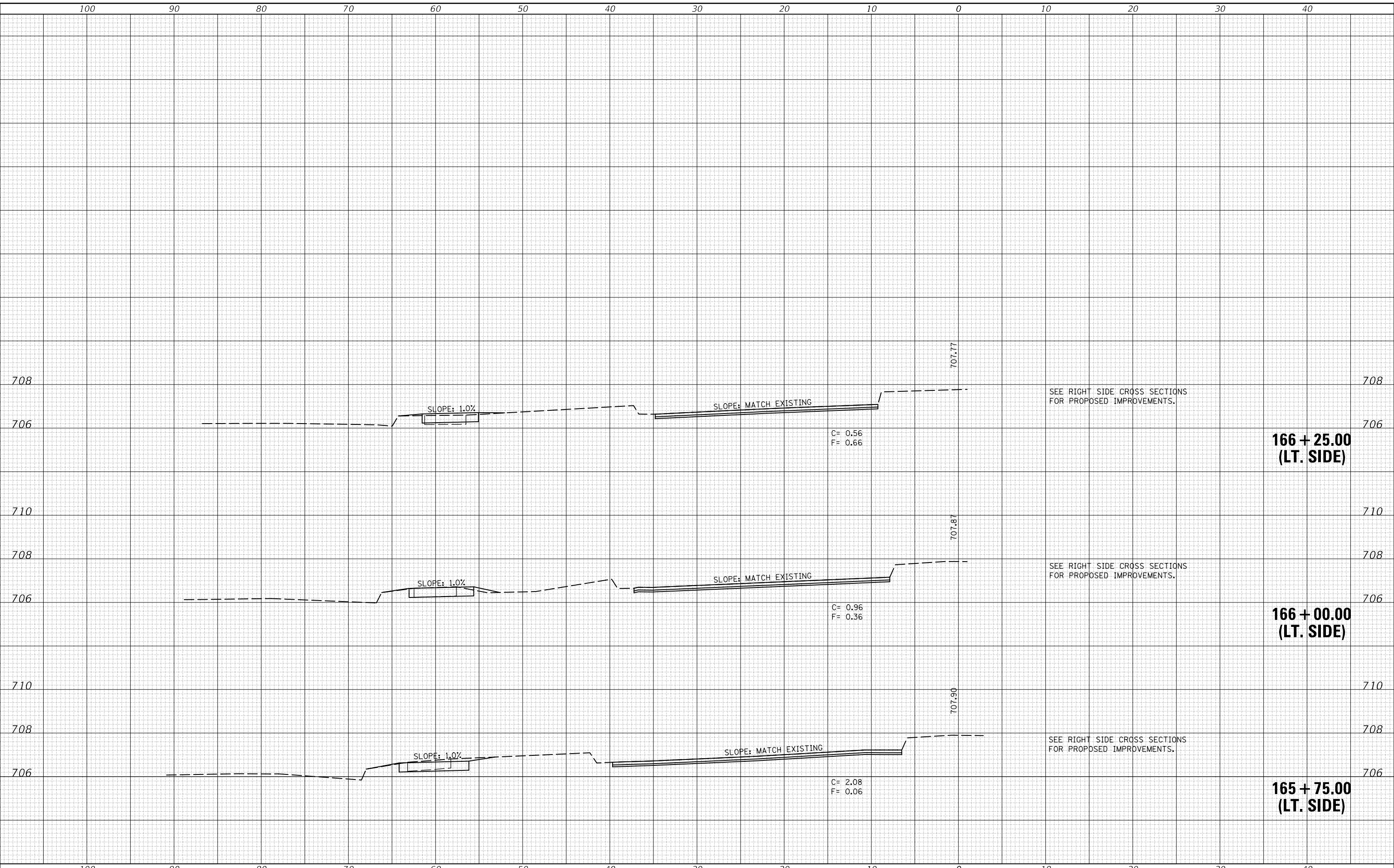
SCALE: SHEET 104 OF 127 SHEETS STA. 165+25.00 TO STA. 165+50.00

F.A.P. RTE.	SECTION	COUNTY	TOTAL SHEETS	SHEET NO.
808	D5 HSIP 2016-1	CHAMPAIGN	499	467
CONTRACT NO. 70B53				
ILLINOIS FED. AID PROJECT				

FINAL SURVEY NO.	SURVEYED	DATE
NOTE BOOK	PLOTTED	
NO.	TEMPLATE	
	AREAS CHECKED	
	AREAS CHECKED	

ORIGINAL SURVEY NO.	SURVEYED	DATE
NOTE BOOK	PLOTTED	
NO.	TEMPLATE	
	AREAS CHECKED	
	AREAS CHECKED	

MODEL: S:\MODEL\NAME\...
 FILE NAME: D:\ILLINOIS\BID\INT\G:\Illinois\gov\PWIDOT\Documents\DOT Office\District 5\Project\0570B53\CAD\Drawn\Drawn\0570B53-Sub-C-15-150.dgn



SEE RIGHT SIDE CROSS SECTIONS FOR PROPOSED IMPROVEMENTS.

SEE RIGHT SIDE CROSS SECTIONS FOR PROPOSED IMPROVEMENTS.

SEE RIGHT SIDE CROSS SECTIONS FOR PROPOSED IMPROVEMENTS.

USER NAME = eaglinga	DESIGNED -	REVISED -
	DRAWN -	REVISED -
PLOT SCALE = 10.0000' / in.	CHECKED -	REVISED -
PLOT DATE = 1/28/2019	DATE -	REVISED -

STATE OF ILLINOIS
DEPARTMENT OF TRANSPORTATION

US 150 CROSS SECTIONS

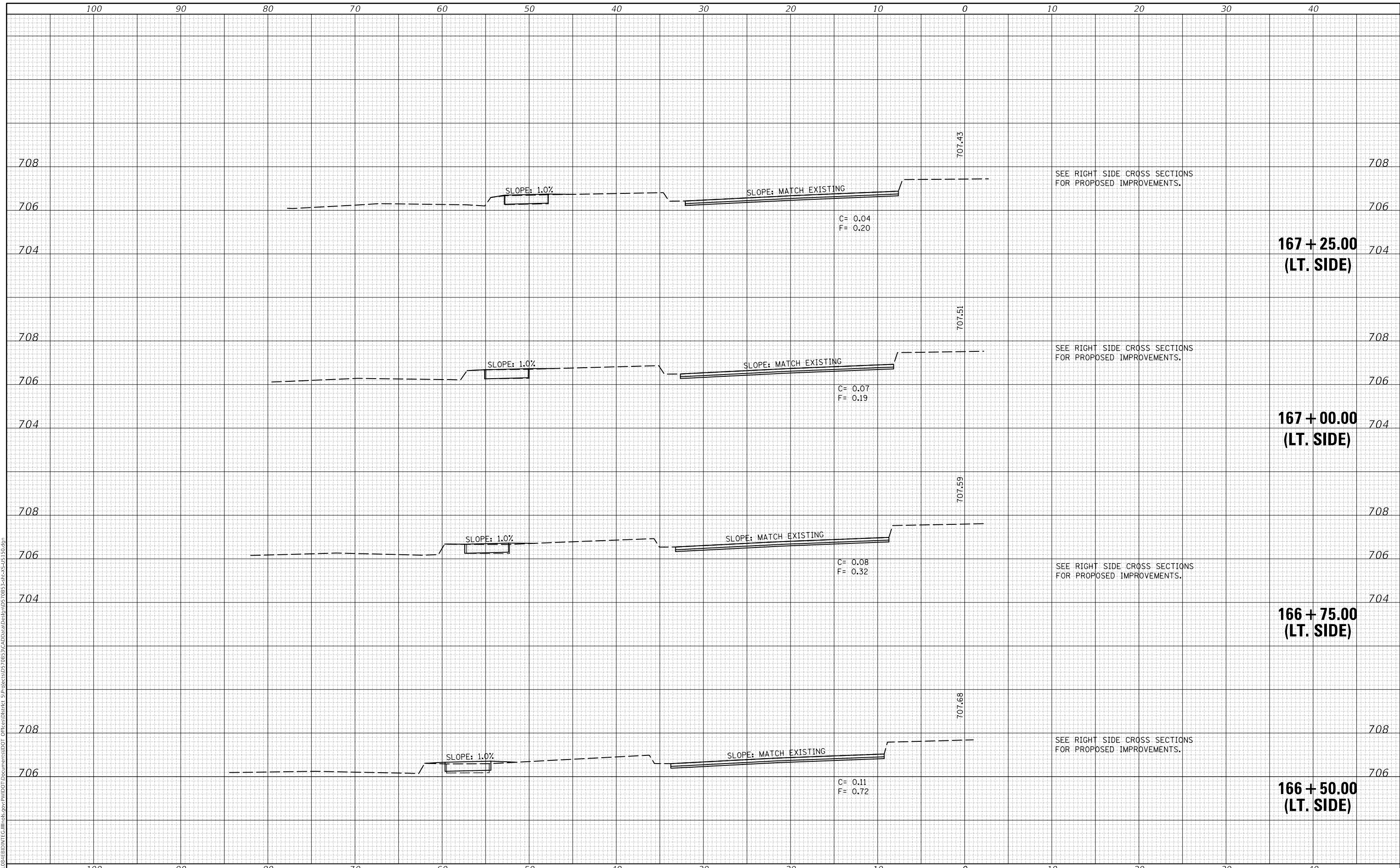
SCALE: SHEET 105 OF 127 SHEETS STA. 165+75.00 TO STA. 166+34.10

F.A.P. RTE. 808	SECTION D5 HSIP 2016-1	COUNTY CHAMPAIGN	TOTAL SHEETS 499	SHEET NO. 468
			CONTRACT NO. 70B53	
ILLINOIS FED. AID PROJECT				

DATE	
BY	
SURVEYED	
PLOTTED	
TEMPLATE	
AREAS CHECKED	
FINAL SURVEY	
NOTE BOOK	
NO.	

DATE	
BY	
SURVEYED	
PLOTTED	
TEMPLATE	
AREAS CHECKED	
ORIGINAL SURVEY	
NOTE BOOK	
NO.	

MODEL: S:\MODEL\NAMES
 FILE NAME: D:\ILLINOIS\BID\INT\G:\Illinois\gov\PW\DOT\Documents\DOT Office\District 5\Project\0570B53\CAD\Drawn\Def\plan\0570B53-2alt-2-US-150.dgn



USER NAME = eaglinga	DESIGNED -	REVISED -
	DRAWN -	REVISED -
PLOT SCALE = 10.0000' / in.	CHECKED -	REVISED -
PLOT DATE = 1/28/2019	DATE -	REVISED -

**STATE OF ILLINOIS
 DEPARTMENT OF TRANSPORTATION**

US 150 CROSS SECTIONS

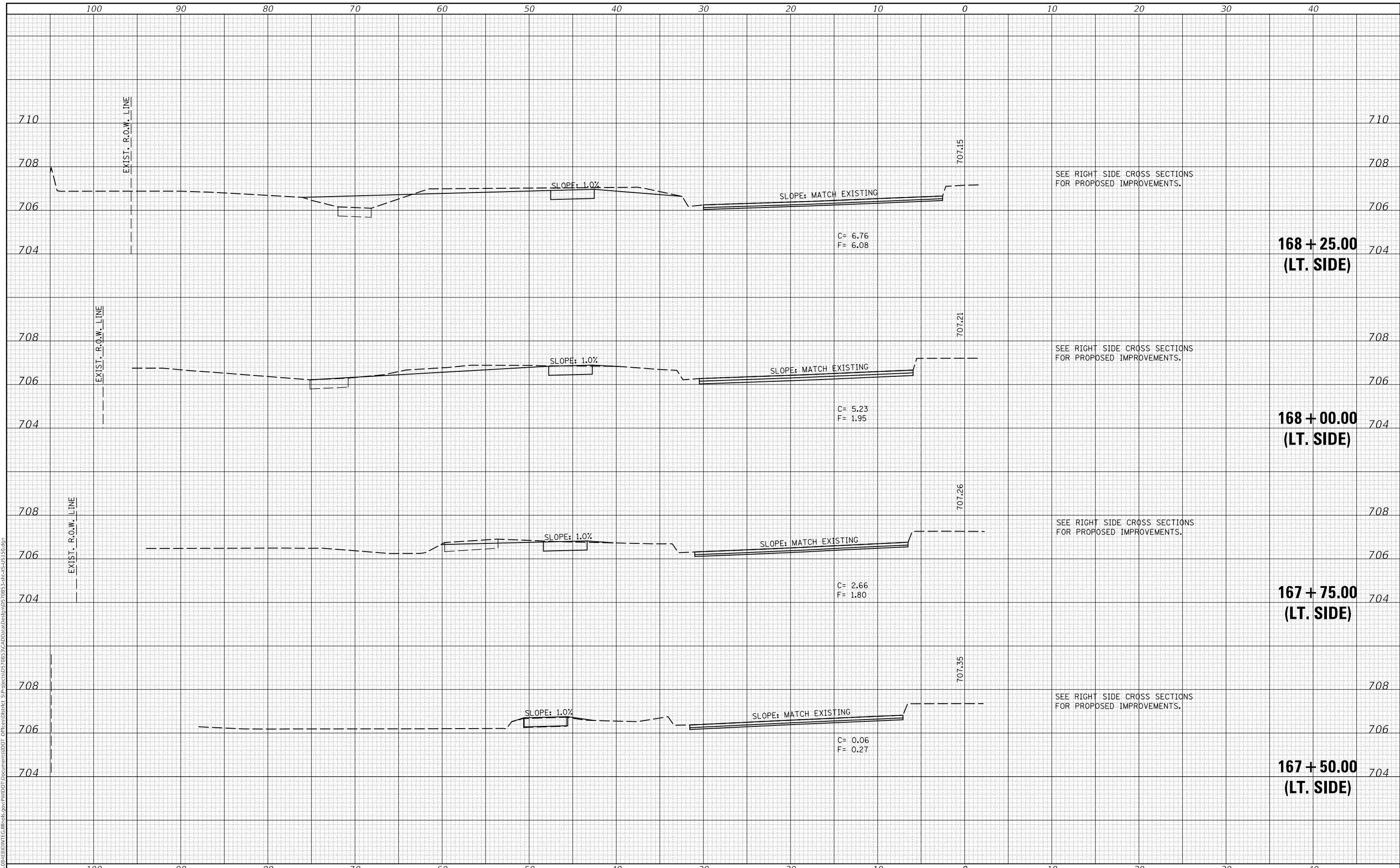
SCALE: SHEET 106 OF 127 SHEETS STA. 166+50.00 TO STA. 167+25.00

F.A.P. RTE.	SECTION	COUNTY	TOTAL SHEETS	SHEET NO.
808	D5 HSIP 2016-1	CHAMPAIGN	499	469
			CONTRACT NO. 70B53	
ILLINOIS FED. AID PROJECT				

DATE	
BY	
FINAL SURVEY NO.	
SURVEYED PLOTTED AREAS CHECKED	
NOTE BOOK NO.	
TEMPLATE AREAS CHECKED	

DATE	
BY	
ORIGINAL SURVEY NO.	
SURVEYED PLOTTED AREAS CHECKED	
NOTE BOOK NO.	
TEMPLATE AREAS CHECKED	

MODEL: S:\MODEL\NAMES
 FILE NAME: D:\ILLINOIS\BENTON\T\Illinois\pwp\WIDOT\Documents\DOT\Office\District 5\Project\0570B53\CADD\0570B53\0570B53-24th-2-05-150.dgn



USER NAME = eaglinga	DESIGNED -	REVISED -
	DRAWN -	REVISED -
PLOT SCALE = 10.0000' / in.	CHECKED -	REVISED -
PLOT DATE = 1/28/2019	DATE -	REVISED -

**STATE OF ILLINOIS
 DEPARTMENT OF TRANSPORTATION**

US 150 CROSS SECTIONS

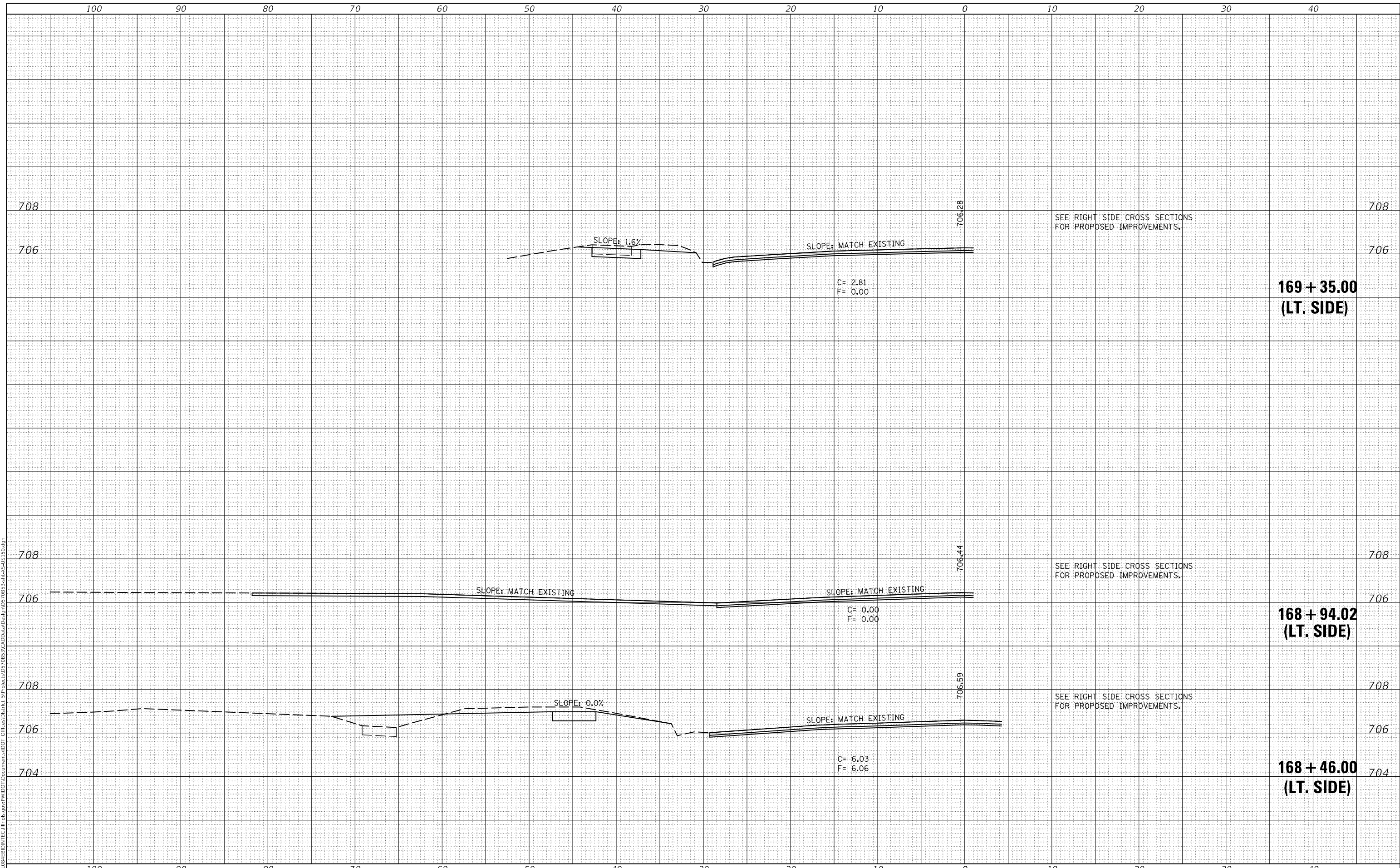
SCALE: SHEET 107 OF 127 SHEETS STA. 167+50.00 TO STA. 168+25.00

F.A.P. RTE. 808	SECTION D5 HSIP 2016-1	COUNTY CHAMPAIGN	TOTAL SHEETS 499	SHEET NO. 470
			CONTRACT NO. 70B53	
		ILLINOIS FED. AID PROJECT		

DATE	
BY	
FINAL SURVEY NO.	
SURVEYED PLOTTED AREAS CHECKED	
NOTE BOOK NO.	
TEMPLATE AREAS CHECKED	

DATE	
BY	
ORIGINAL SURVEY NO.	
SURVEYED PLOTTED AREAS CHECKED	
NOTE BOOK NO.	
TEMPLATE AREAS CHECKED	

MODEL: S:\MODEL\NAME\...
 FILE NAME: D:\ILLINOIS\BID\INT\G:\Illinois\gov\PW\DOT\Documents\DOT Office\District 5\Project\0570B53\CAD\Drawn\Def\plan\0570B53-24b-2-05-150.dgn



USER NAME = eaglinga	DESIGNED -	REVISED -
	DRAWN -	REVISED -
PLOT SCALE = 10.0000' / in.	CHECKED -	REVISED -
PLOT DATE = 1/28/2019	DATE -	REVISED -

**STATE OF ILLINOIS
 DEPARTMENT OF TRANSPORTATION**

US 150 CROSS SECTIONS

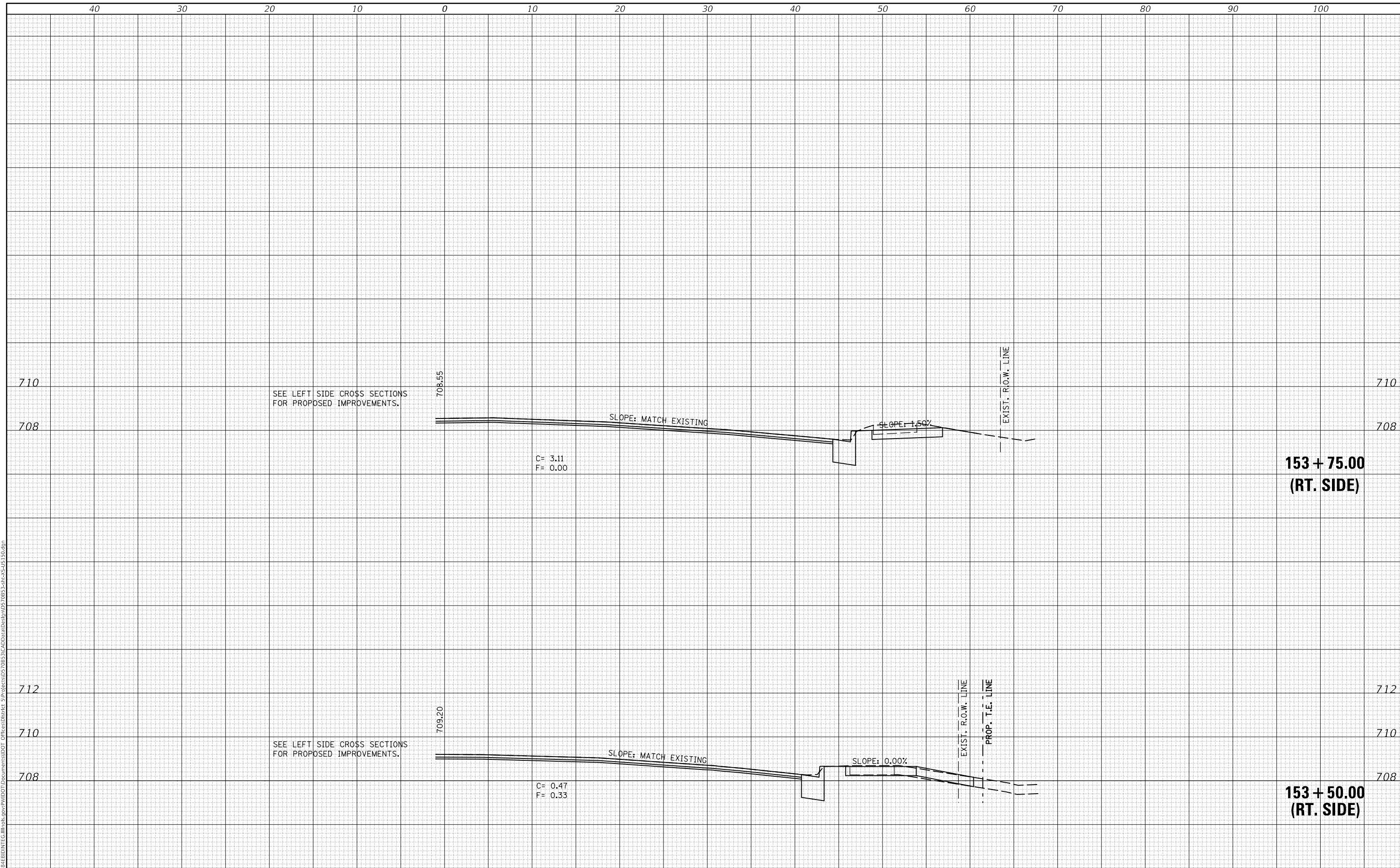
SCALE: SHEET 108 OF 127 SHEETS STA. 168+46.00 TO STA. 169+35.00

F.A.P. RTE.	SECTION	COUNTY	TOTAL SHEETS	SHEET NO.
808	D5 HSIP 2016-1	CHAMPAIGN	499	471
			CONTRACT NO. 70B53	
ILLINOIS FED. AID PROJECT				

DATE	
BY	
FINAL SURVEY NO.	
SURVEYED PLOTTED AREAS CHECKED	
NOTE BOOK NO.	
TEMPLATE AREAS CHECKED	

DATE	
BY	
ORIGINAL SURVEY NO.	
SURVEYED PLOTTED AREAS CHECKED	
NOTE BOOK NO.	
TEMPLATE AREAS CHECKED	

MODEL: S:\MODEL\NAMES
 FILE NAME: D:\ILLINOIS\BID\INT\G:\Illinois\gov\PW\DOT\Documents\DOT\Office\District 5\Project\US70B53\CADD\DATA\Def\plan\0570B53-2alt-2-45-150.dgn



C= 3.11
F= 0.00

C= 0.47
F= 0.33

USER NAME = eaglinga	DESIGNED -	REVISED -
	DRAWN -	REVISED -
PLOT SCALE = 10.0000' / in.	CHECKED -	REVISED -
PLOT DATE = 1/28/2019	DATE -	REVISED -

**STATE OF ILLINOIS
DEPARTMENT OF TRANSPORTATION**

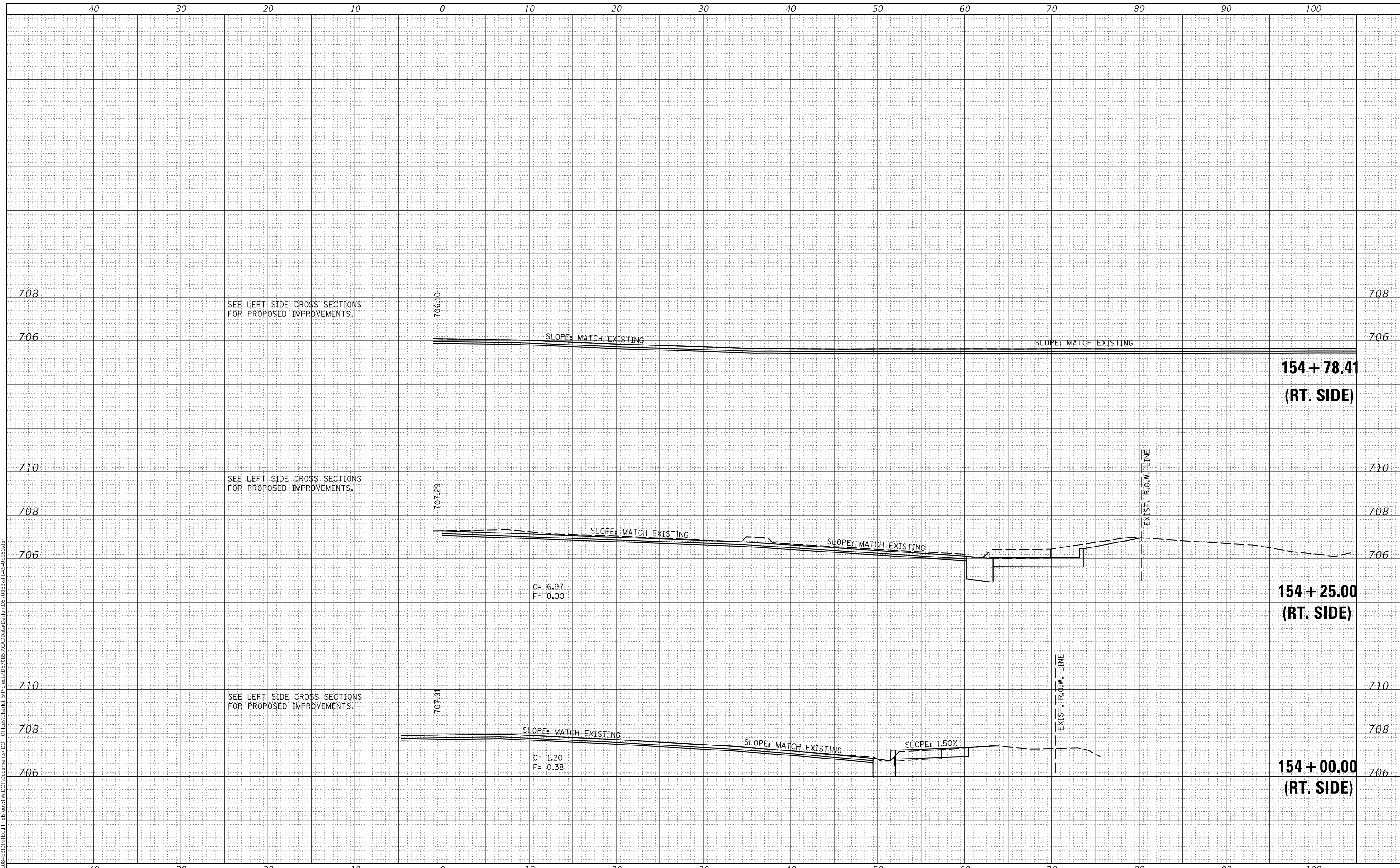
US 150 CROSS SECTIONS
 SCALE: SHEET 109 OF 127 SHEETS STA. 153+50.00 TO STA. 153+87.00

F.A.P. RTE. 808	SECTION D5 HSIP 2016-1	COUNTY CHAMPAIGN	TOTAL SHEETS 499	SHEET NO. 472
			CONTRACT NO. 70B53	
		ILLINOIS FED. AID PROJECT		

DATE	
BY	
FINAL SURVEY	SURVEYED
NOTE BOOK	PLOTTED
NO.	TEMPLATE
	AREAS CHECKED

DATE	
BY	
ORIGINAL SURVEY	SURVEYED
NOTE BOOK	PLOTTED
NO.	TEMPLATE
	AREAS CHECKED

MODEL: S:\MODEL\NAMES
 FILE NAME: D:\ILLINOIS\BID\INTC\Illinois.gov\PW\DOT\Documents\DOT Office\District 5\Project\0570B53\CAD\Drawn\Def\plan\0570B53-2alt-2-US-150.dgn



USER NAME = eaglinga	DESIGNED -	REVISED -
	DRAWN -	REVISED -
PLOT SCALE = 10.0000 ' / in.	CHECKED -	REVISED -
PLOT DATE = 1/28/2019	DATE -	REVISED -

**STATE OF ILLINOIS
 DEPARTMENT OF TRANSPORTATION**

US 150 CROSS SECTIONS

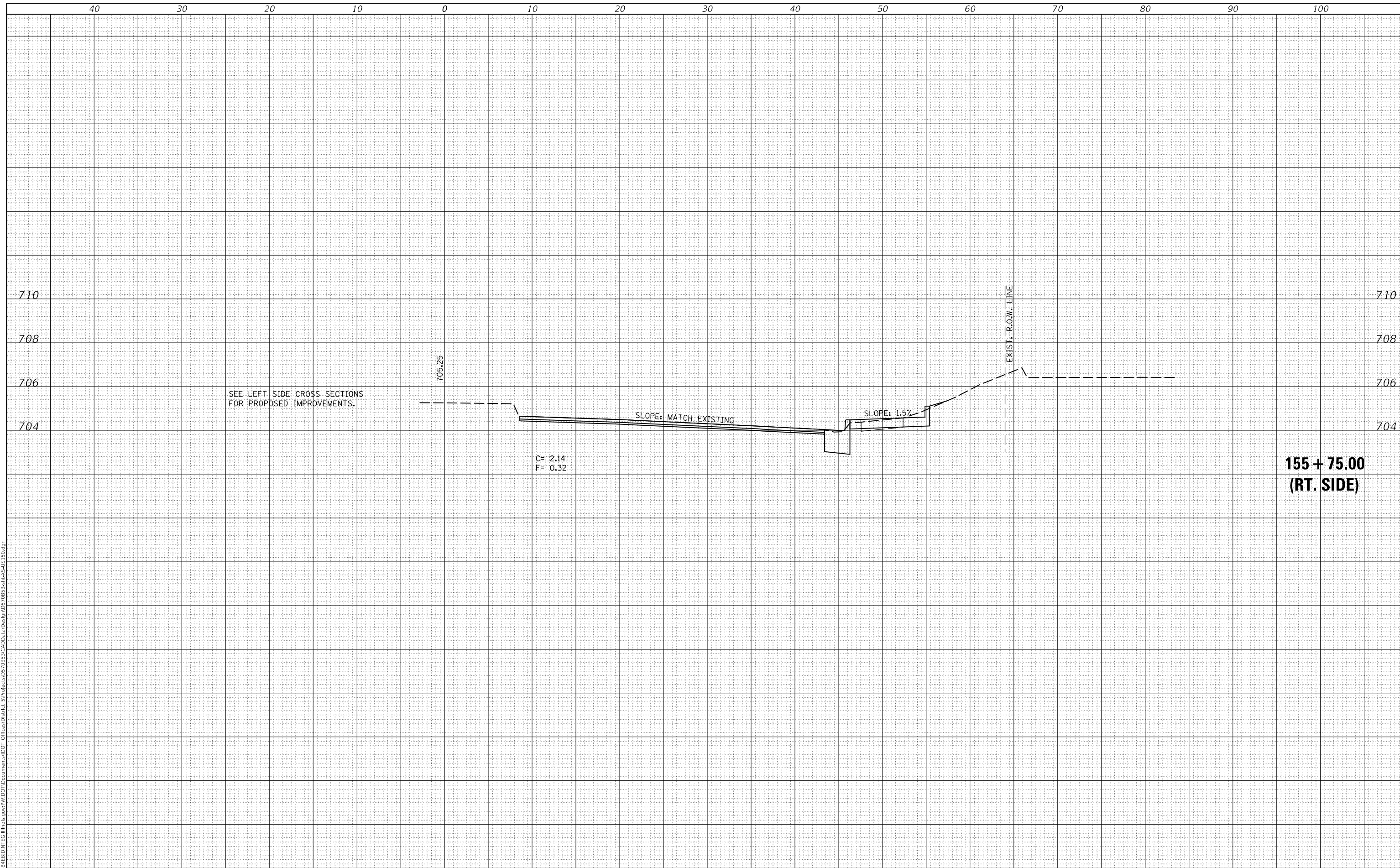
SCALE: SHEET 110 OF 127 SHEETS STA. 154+00.00 TO STA. 154+79.40

F.A.P. RTE.	SECTION	COUNTY	TOTAL SHEETS	SHEET NO.
808	D5 HSIP 2016-1	CHAMPAIGN	499	473
				CONTRACT NO. 70B53
ILLINOIS FED. AID PROJECT				

DATE	
BY	
FINAL SURVEY NO.	
SURVEYED PLOTTED AREAS CHECKED	
NOTE BOOK NO.	
TEMPLATE AREAS CHECKED	

DATE	
BY	
ORIGINAL SURVEY NO.	
SURVEYED PLOTTED AREAS CHECKED	
NOTE BOOK NO.	
TEMPLATE AREAS CHECKED	

MODEL: S:\MODEL\NAMES
 FILE NAME: D:\ILLINOIS\BID\NTE\Illinois\pwp\DOT\Documents\DOT\Office\District 5\Projects\US70B53\CAD\Drawn\Drawn\US70B53-24th-2-45-150.dgn



USER NAME = eaglinga	DESIGNED -	REVISED -
	DRAWN -	REVISED -
PLOT SCALE = 10.0000' / in.	CHECKED -	REVISED -
PLOT DATE = 1/28/2019	DATE -	REVISED -

**STATE OF ILLINOIS
 DEPARTMENT OF TRANSPORTATION**

US 150 CROSS SECTIONS


SCALE: SHEET 111 OF 127 SHEETS STA. 155+25.00 TO STA. 155+75.00

F.A.P. RTE.	SECTION	COUNTY	TOTAL SHEETS	SHEET NO.
808	D5 HSIP 2016-1	CHAMPAIGN	499	474
CONTRACT NO. 70B53				
ILLINOIS FED. AID PROJECT				

DATE	
BY	
FINAL SURVEY NO.	
SURVEYED PLOTTED AREAS CHECKED	
TEMPLATE	
NOTE BOOK	
AREAS CHECKED	

DATE	
BY	
ORIGINAL SURVEY NO.	
SURVEYED PLOTTED AREAS CHECKED	
TEMPLATE	
NOTE BOOK	
AREAS CHECKED	

MODEL: \$MODELNAME\$
 FILE NAME: D:\ILLINOIS\BENTON\T\Illinois\pwp\DOT\Documents\DOT\Office\District 5\Project\0570B53\CAD\Drawn\Def\m\0570B53-rt-05-150.dgn



USER NAME = eaglinga	DESIGNED -	REVISED -
	DRAWN -	REVISED -
PLOT SCALE = 10.0000' / in.	CHECKED -	REVISED -
PLOT DATE = 1/28/2019	DATE -	REVISED -

**STATE OF ILLINOIS
DEPARTMENT OF TRANSPORTATION**

US 150 CROSS SECTIONS

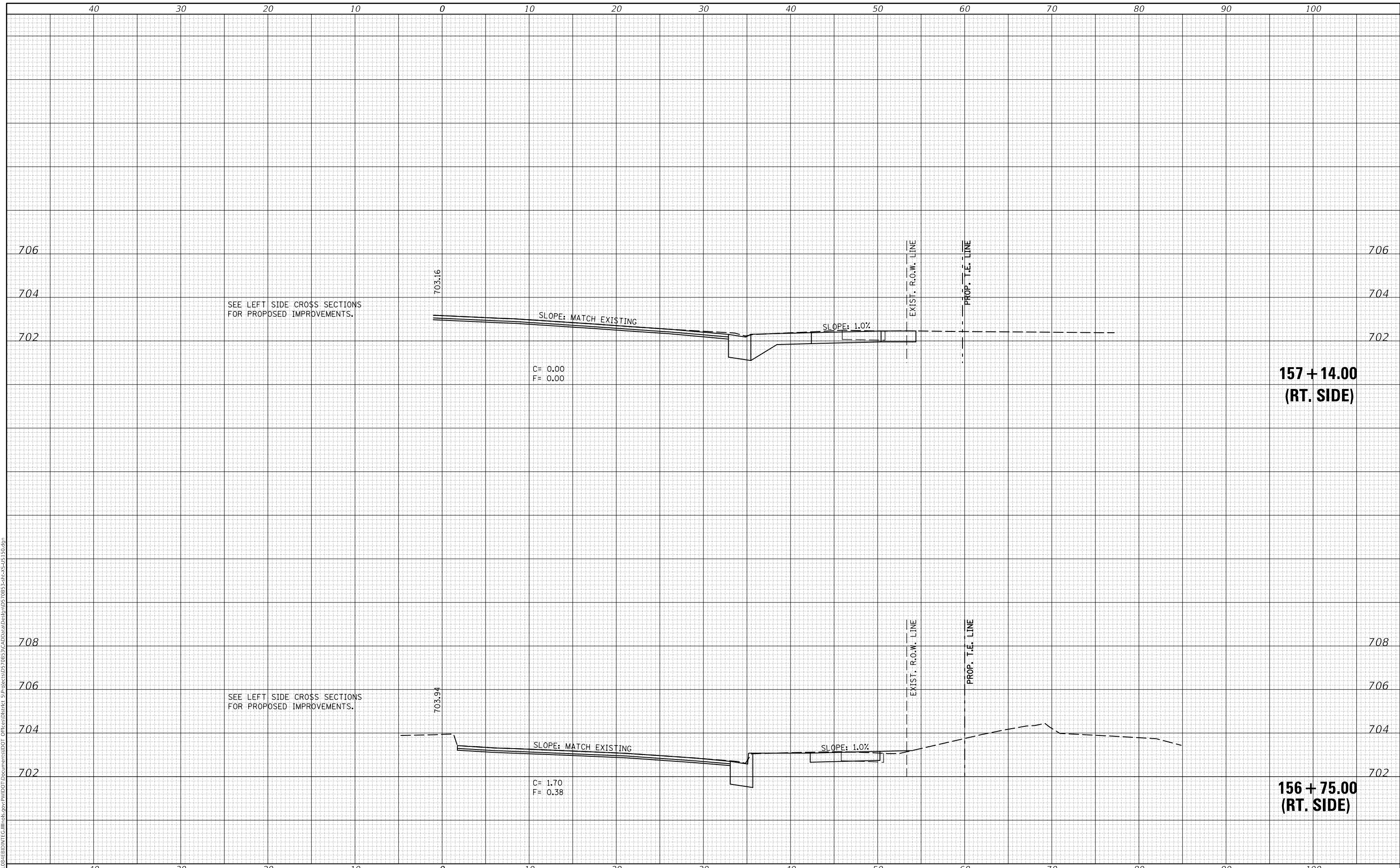
SCALE: SHEET 112 OF 127 SHEETS STA. 156+00.00 TO STA. 156+50.00

F.A.P. RTE.	SECTION	COUNTY	TOTAL SHEETS	SHEET NO.
808	D5 HSIP 2016-1	CHAMPAIGN	499	475
			CONTRACT NO. 70B53	
		ILLINOIS	FED. AID PROJECT	

FINAL SURVEY NO.	SURVEYED PLOTTED AREAS CHECKED	DATE
NOTE BOOK	TEMPLATE	
	AREAS CHECKED	

ORIGINAL SURVEY NO.	SURVEYED PLOTTED AREAS CHECKED	DATE
NOTE BOOK	TEMPLATE	
	AREAS CHECKED	

MODEL: S:\MODEL\NAME5
 FILE NAME: D:\ILLINOIS\BENTON\T\Illinois.gov\PW\DOT\Documents\DOT Office\District 5\Project\0570B53\CADD\0570B53\0570B53-241-2-05-150.dgn



USER NAME = eaglinga	DESIGNED -	REVISED -
PLOT SCALE = 10.0000' / in.	DRAWN -	REVISED -
PLOT DATE = 1/28/2019	CHECKED -	REVISED -
	DATE -	REVISED -

**STATE OF ILLINOIS
 DEPARTMENT OF TRANSPORTATION**

US 150 CROSS SECTIONS

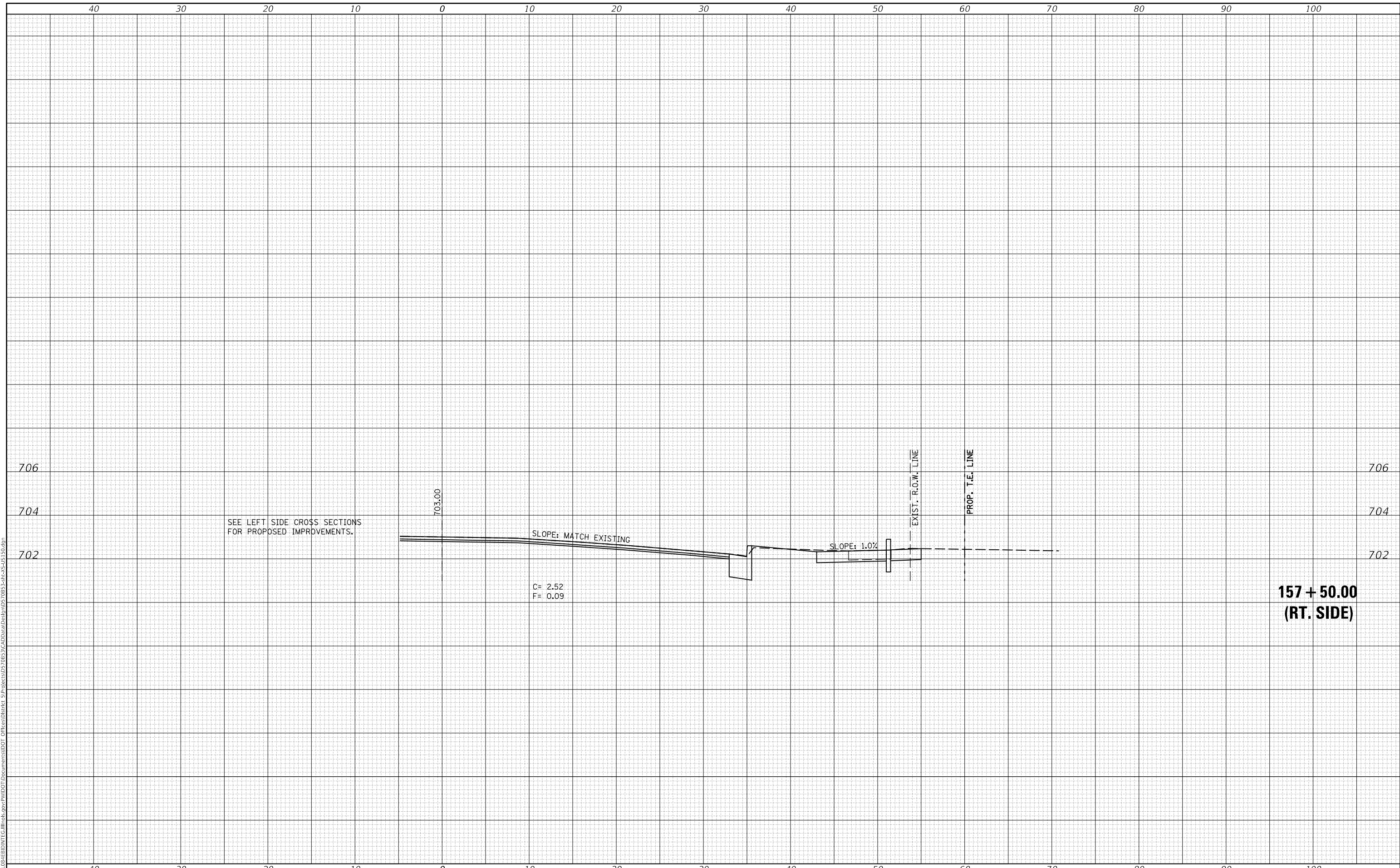
SCALE: SHEET 113 OF 127 SHEETS STA. 156+75.00 TO STA. 157+14.00

F.A.P. RTE. 808	SECTION D5 HSIP 2016-1	COUNTY CHAMPAIGN	TOTAL SHEETS 499	SHEET NO. 476
			CONTRACT NO. 70B53	
		ILLINOIS FED. AID PROJECT		

FINAL SURVEY NO.	SURVEYED PLOTTED AREAS CHECKED	BY	DATE

ORIGINAL SURVEY NO.	SURVEYED PLOTTED AREAS CHECKED	BY	DATE

MODEL: \$MODELNAME\$
 FILE NAME: D:\ILLINOIS\BID\INT\ILLINOIS\gov\PW\DOT Documents\DOT Office\District 5\Project\0570B53\CAD\Draw\Def\plan\0570B53-2alt-2-US 150.dgn



USER NAME = eaglinga	DESIGNED -	REVISED -
PLOT SCALE = 10.0000' / in.	DRAWN -	REVISED -
PLOT DATE = 1/28/2019	CHECKED -	REVISED -
	DATE -	REVISED -

**STATE OF ILLINOIS
DEPARTMENT OF TRANSPORTATION**

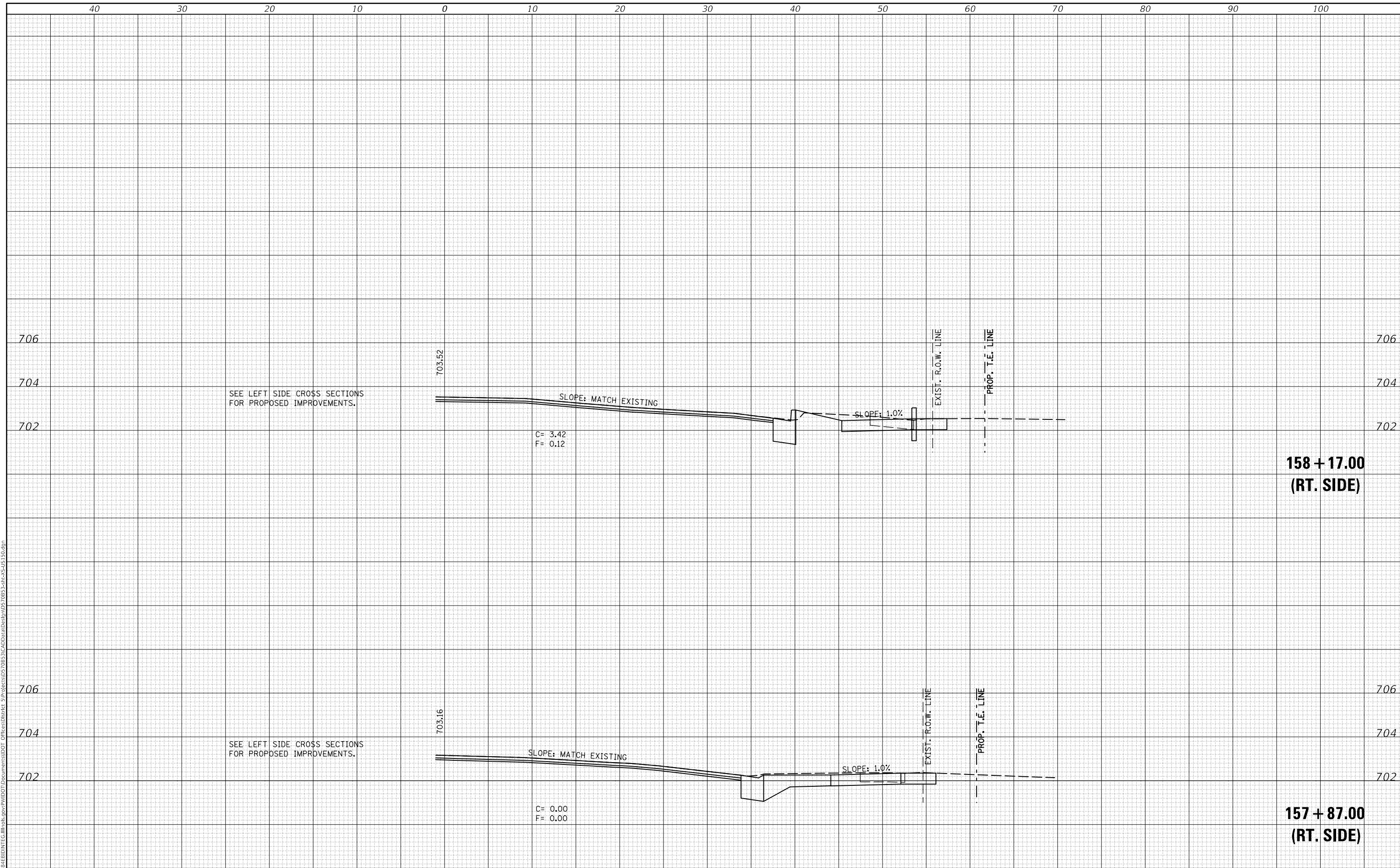
US 150 CROSS SECTIONS	
SCALE:	SHEET 114 OF 127 SHEETS
STA. 157+25.00 TO STA. 157+75.00	

F.A.P. RTE. 808	SECTION D5 HSIP 2016-1	COUNTY CHAMPAIGN	TOTAL SHEETS 499	SHEET NO. 477
CONTRACT NO. 70B53				
ILLINOIS FED. AID PROJECT				

FINAL SURVEY NO.	SURVEYED PLOTTED AREAS CHECKED	BY	DATE

ORIGINAL SURVEY NO.	SURVEYED PLOTTED AREAS CHECKED	BY	DATE

MODEL: S:\MODEL\NAMES
 FILE NAME: D:\ILLINOIS\BID\INT\G:\Illinois\gov\PW\DOT\Documents\DOT Office\District 5\Project\0570B53\CAD\Drawn\Def\plan\0570B53-2alt-2-45-150.dgn



USER NAME = eaglinga	DESIGNED -	REVISED -
PLOT SCALE = 10.0000' / in.	DRAWN -	REVISED -
PLOT DATE = 1/28/2019	CHECKED -	REVISED -
	DATE -	REVISED -

**STATE OF ILLINOIS
 DEPARTMENT OF TRANSPORTATION**

US 150 CROSS SECTIONS

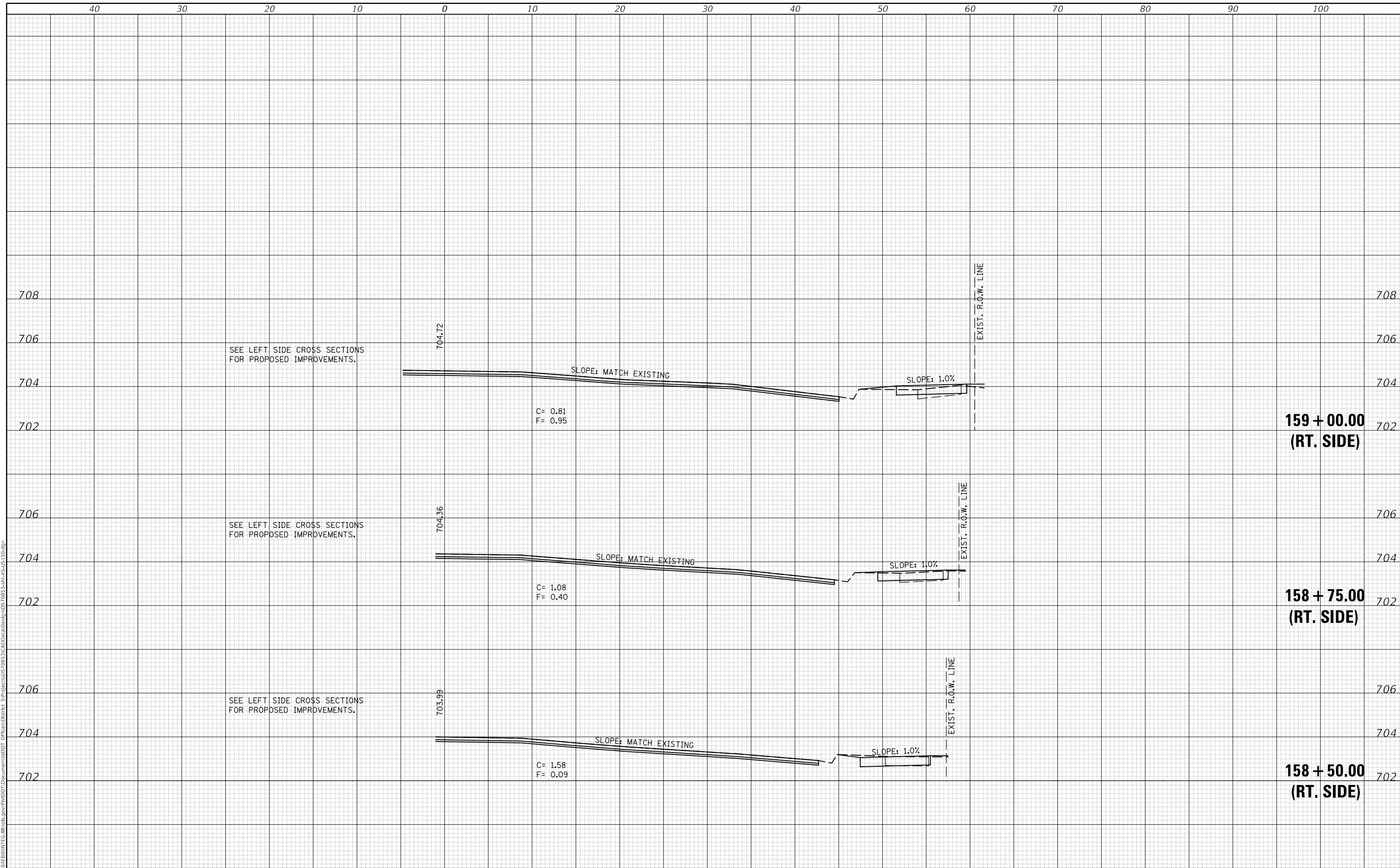
SCALE: SHEET 115 OF 127 SHEETS STA. 157+87.00 TO STA. 158+46.30

F.A.P. RTE. 808	SECTION D5 HSIP 2016-1	COUNTY CHAMPAIGN	TOTAL SHEETS 499	SHEET NO. 478
			CONTRACT NO. 70B53	
		ILLINOIS FED. AID PROJECT		

DATE	
BY	
FINAL SURVEY NO.	
SURVEYED PLOTTED AREAS CHECKED	
NOTE BOOK NO.	
TEMPLATE AREAS CHECKED	

DATE	
BY	
ORIGINAL SURVEY NO.	
SURVEYED PLOTTED AREAS CHECKED	
NOTE BOOK NO.	
TEMPLATE AREAS CHECKED	

MODEL: S:\MODEL\NAMES
 FILE NAME: D:\ILLINOIS\BID\INT\G:\Illinois\gov\PW\DOT\Documents\DOT Office\District 5\Project\0570B53\CADD\0570B53\cadd\0570B53-rt-05-150.dgn



USER NAME = eaglinga	DESIGNED -	REVISED -
	DRAWN -	REVISED -
PLOT SCALE = 10.0000' / in.	CHECKED -	REVISED -
PLOT DATE = 1/28/2019	DATE -	REVISED -

**STATE OF ILLINOIS
 DEPARTMENT OF TRANSPORTATION**

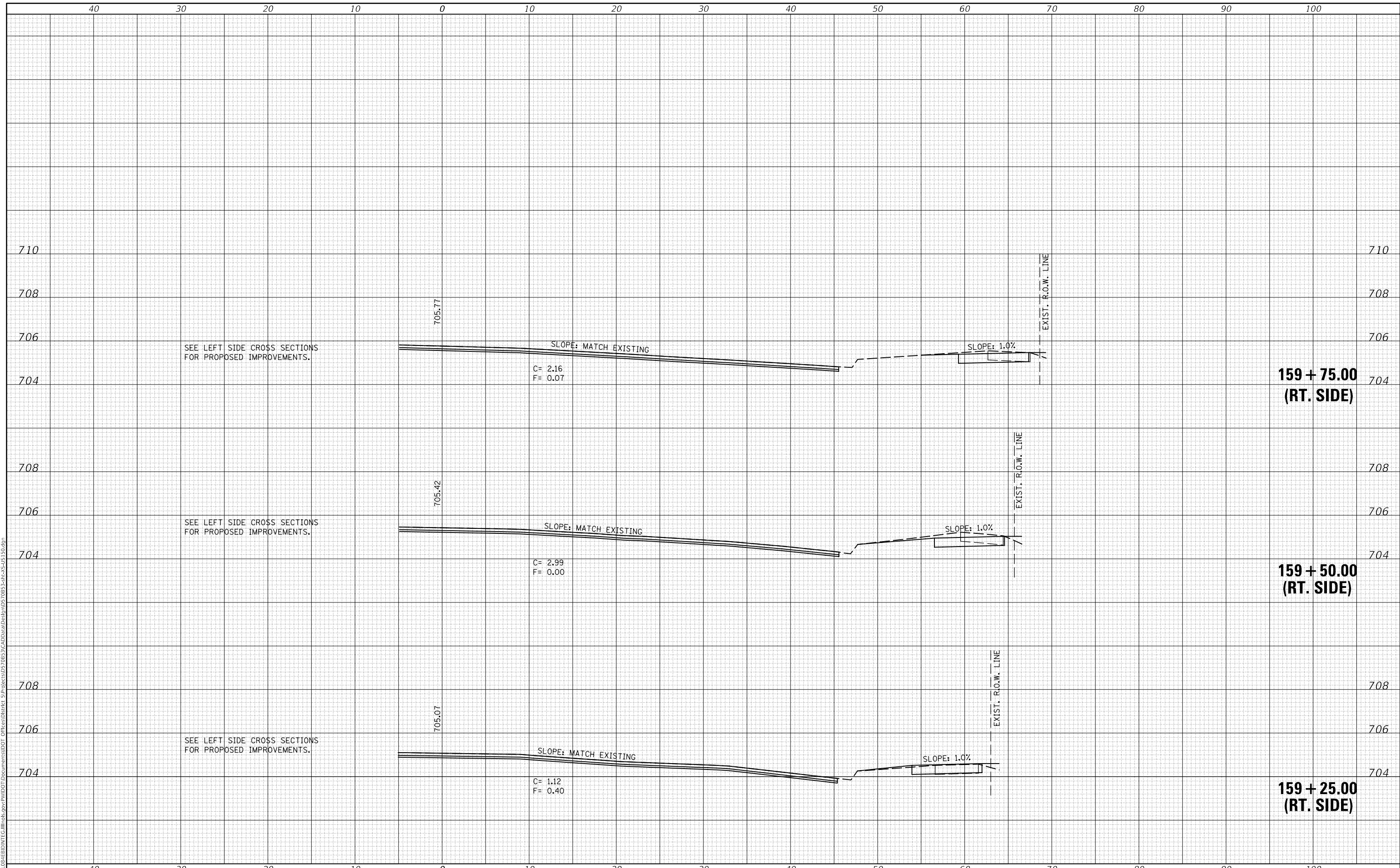
US 150 CROSS SECTIONS
 SCALE: SHEET 116 OF 127 SHEETS STA. 158+50.00 TO STA. 159+00.00

F.A.P. RTE. 808	SECTION D5 HSIP 2016-1	COUNTY CHAMPAIGN	TOTAL SHEETS 499	SHEET NO. 479
			CONTRACT NO. 70B53	
		ILLINOIS FED. AID PROJECT		

DATE	
BY	
FINAL SURVEY NO.	
SURVEYED PLOTTED AREAS CHECKED	
NOTE BOOK NO.	
TEMPLATE AREAS CHECKED	

DATE	
BY	
ORIGINAL SURVEY NO.	
SURVEYED PLOTTED AREAS CHECKED	
NOTE BOOK NO.	
TEMPLATE AREAS CHECKED	

MODEL: \$MODELNAME\$
 FILE NAME: D:\ILLINOIS\BENTON\TEG\Illinois.gov\PW\DOT\Documents\DOT\Office\Bent\DOT\Projects\0570B53\CAD\Drawn\Def\plan\0570B53-24b-2-45-150.dgn



USER NAME = eaglinga	DESIGNED -	REVISED -
	DRAWN -	REVISED -
PLOT SCALE = 10.0000' / in.	CHECKED -	REVISED -
PLOT DATE = 1/28/2019	DATE -	REVISED -

**STATE OF ILLINOIS
DEPARTMENT OF TRANSPORTATION**

US 150 CROSS SECTIONS

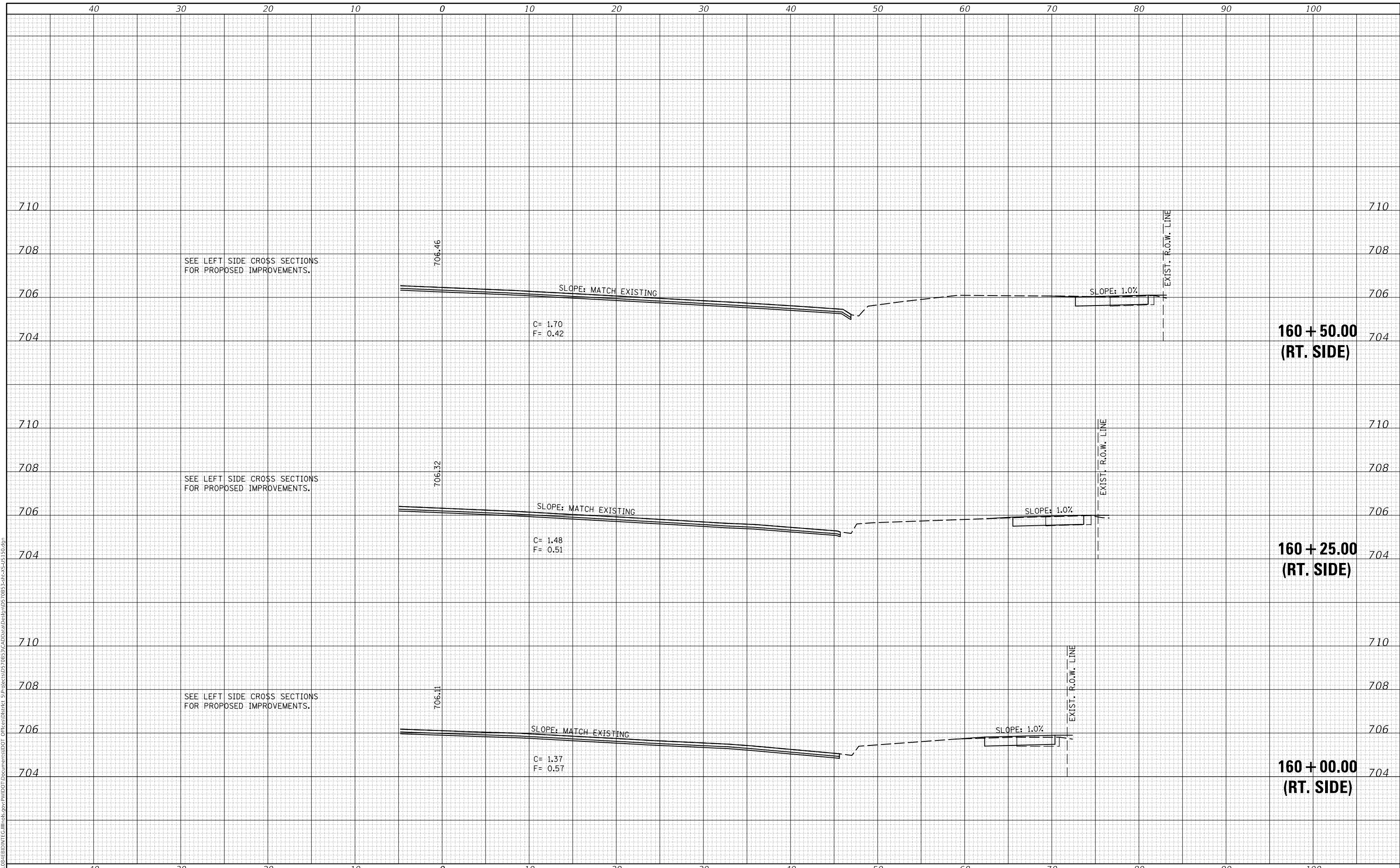
SCALE: SHEET 117 OF 127 SHEETS STA. 159+25.00 TO STA. 159+75.00

F.A.P. RTE. 808	SECTION D5 HSIP 2016-1	COUNTY CHAMPAIGN	TOTAL SHEETS 499	SHEET NO. 480
			CONTRACT NO. 70B53	
		ILLINOIS FED. AID PROJECT		

DATE	
BY	
FINAL SURVEY NO.	
SURVEYED PLOTTED AREAS CHECKED	
TEMPLATE	
NOTE BOOK	
AREAS CHECKED	

DATE	
BY	
ORIGINAL SURVEY NO.	
SURVEYED PLOTTED AREAS CHECKED	
TEMPLATE	
NOTE BOOK	
AREAS CHECKED	

MODEL: S:\MODEL\NAME5
 FILE NAME: D:\A\11\G\B\1\B\1\T\G\Illinois\gov\PW\DOT\Documents\DOT\Office\District 5\Project\US70B53\CADD\DATA\Def\plan\0570B53-2alt-2-5-15.dgn



USER NAME = eaglimga	DESIGNED -	REVISED -
	DRAWN -	REVISED -
PLOT SCALE = 10.0000' / in.	CHECKED -	REVISED -
PLOT DATE = 1/28/2019	DATE -	REVISED -

**STATE OF ILLINOIS
 DEPARTMENT OF TRANSPORTATION**

US 150 CROSS SECTIONS

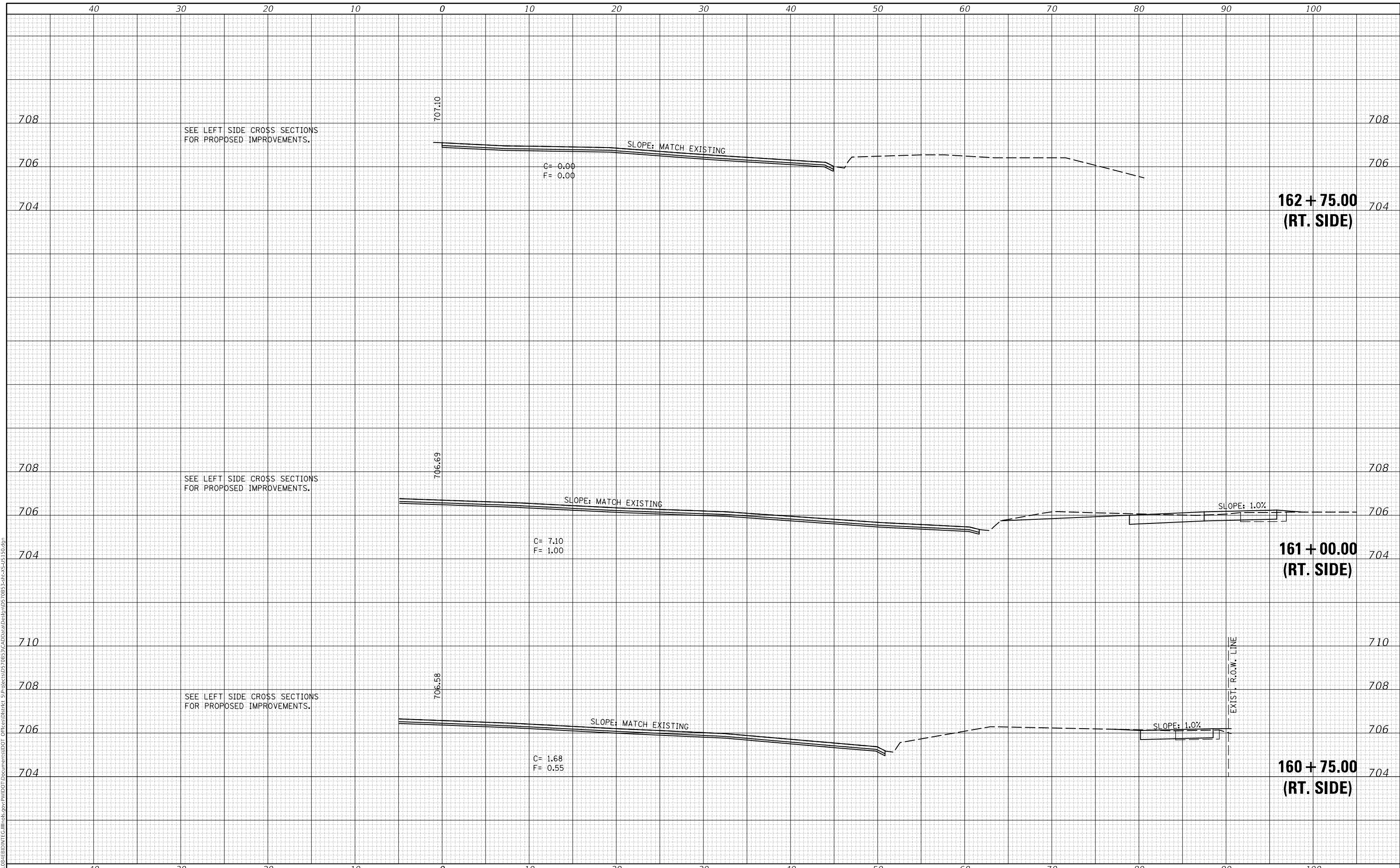
SCALE: SHEET 118 OF 127 SHEETS STA. 160+00.00 TO STA. 160+50.00

F.A.P. RTE.	SECTION	COUNTY	TOTAL SHEETS	SHEET NO.
808	D5 HSIP 2016-1	CHAMPAIGN	499	481
				CONTRACT NO. 70B53
ILLINOIS FED. AID PROJECT				

DATE	
BY	
FINAL SURVEY NO.	
SURVEYED PLOTTED AREAS CHECKED	
TEMPLATE	
NOTE BOOK	
AREAS CHECKED	

DATE	
BY	
ORIGINAL SURVEY NO.	
SURVEYED PLOTTED AREAS CHECKED	
TEMPLATE	
NOTE BOOK	
AREAS CHECKED	

MODEL: \$P0DELNAME\$
 FILE NAME: D:\ILLINOIS\BENTON\TCE\Illinois\pwp\DOT\Documents\DOT\Office\District 5\Projects\0570B53\CADD\DATA\Def\plan\0570B53-2alt-2-45-150.dgn



USER NAME = eagligna	DESIGNED -	REVISED -
PLOT SCALE = 10.0000' / in.	DRAWN -	REVISED -
PLOT DATE = 1/28/2019	CHECKED -	REVISED -
	DATE -	REVISED -

**STATE OF ILLINOIS
DEPARTMENT OF TRANSPORTATION**

US 150 CROSS SECTIONS

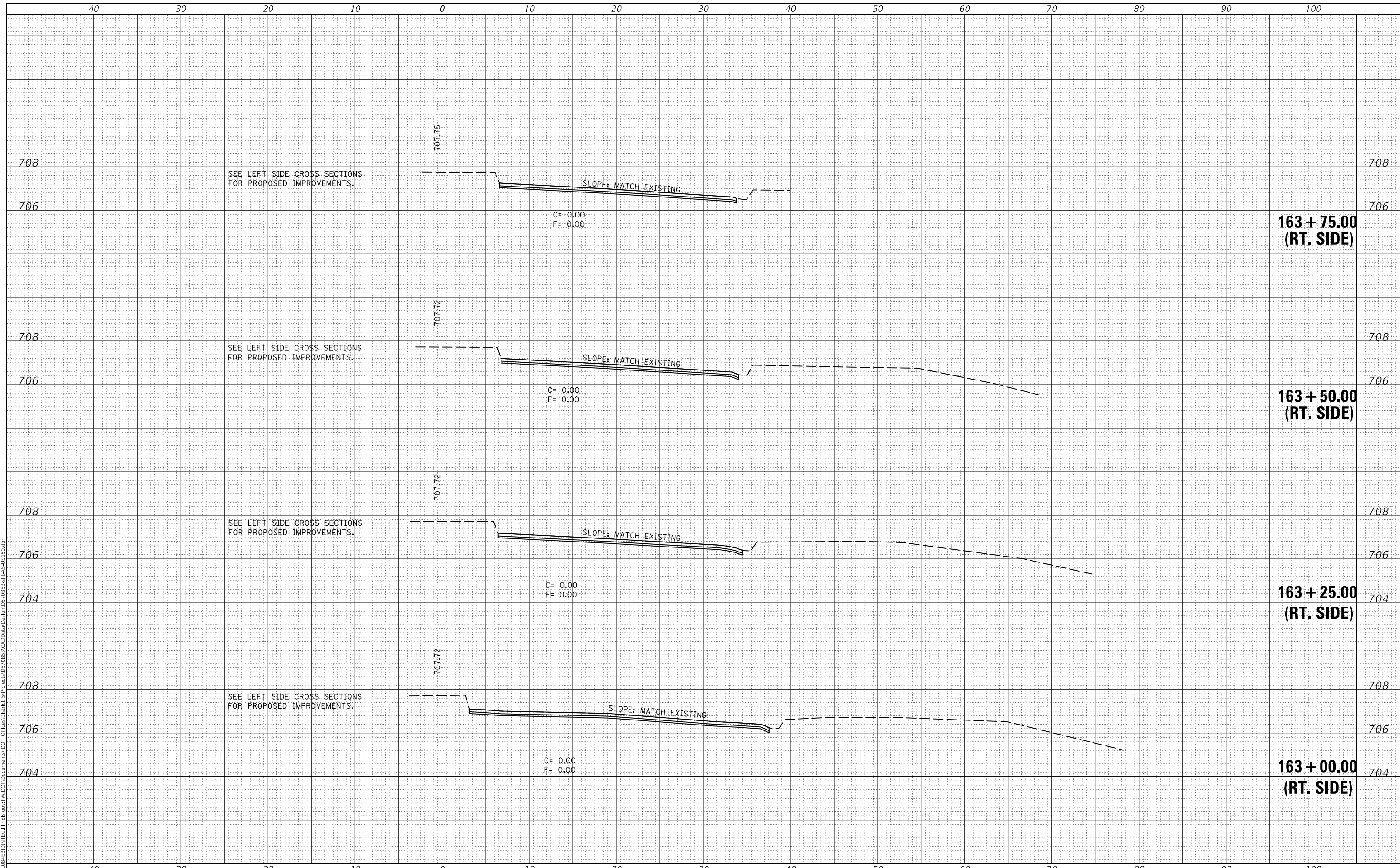
SCALE: SHEET 119 OF 127 SHEETS STA. 160+75.00 TO STA. 162+75.00

F.A.P. RTE. 808	SECTION D5 HSIP 2016-1	COUNTY CHAMPAIGN	TOTAL SHEETS 499	SHEET NO. 482
CONTRACT NO. 70B53			ILLINOIS FED. AID PROJECT	

DATE	
BY	
FINAL SURVEY NO.	
SURVEYED PLOTTED AREAS CHECKED	
NOTE BOOK NO.	
TEMPLATE AREAS CHECKED	

DATE	
BY	
ORIGINAL SURVEY NO.	
SURVEYED PLOTTED AREAS CHECKED	
NOTE BOOK NO.	
TEMPLATE AREAS CHECKED	

MODEL: S:\MODEL\NAME5
 FILE NAME: D:\ILLINOIS\BID\INT\G:\Illinois\gov\PW\DOT Documents\DOT Office\District 5\Project\0570B53\CAD\Drawn\Def\m10570B53.dwg



USER NAME = eaglinga	DESIGNED -	REVISED -
	DRAWN -	REVISED -
PLOT SCALE = 10.0000' / in.	CHECKED -	REVISED -
PLOT DATE = 1/28/2019	DATE -	REVISED -

**STATE OF ILLINOIS
 DEPARTMENT OF TRANSPORTATION**

US 150 CROSS SECTIONS

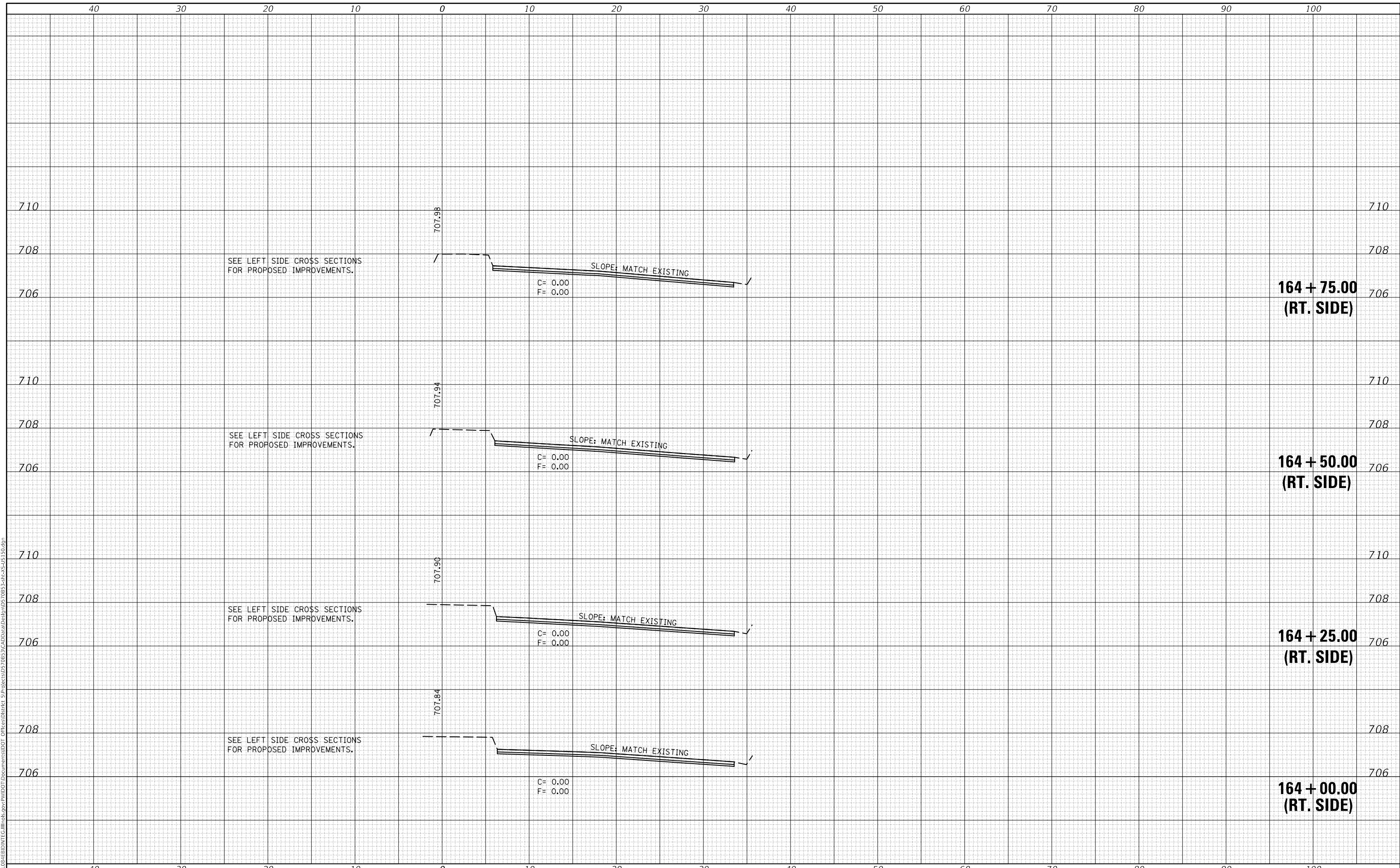
SCALE: SHEET 120 OF 127 SHEETS STA. 163+00.00 TO STA. 163+75.00

F.A.P. RTE. 808	SECTION D5 HSIP 2016-1	COUNTY CHAMPAIGN	TOTAL SHEETS 499	SHEET NO. 483
			CONTRACT NO. 70B53	
ILLINOIS FED. AID PROJECT				

DATE	
BY	
FINAL SURVEY NO.	
SURVEYED PLOTTED AREAS CHECKED	
TEMPLATE	
NOTE BOOK	
AREAS CHECKED	

DATE	
BY	
ORIGINAL SURVEY NO.	
SURVEYED PLOTTED AREAS CHECKED	
TEMPLATE	
NOTE BOOK	
AREAS CHECKED	

MODEL: S:\MODEL\NAME.S
FILE NAME: D:\ILLINOIS\BENTON\TCE\Illinois.gov\PW\DOT\Documents\DOT Office\District 5\Project\0570B53\CADD\0570B53\0570B53-2416-2-15-150.dgn



USER NAME = eaglinga	DESIGNED -	REVISED -
	DRAWN -	REVISED -
PLOT SCALE = 10.0000' / in.	CHECKED -	REVISED -
PLOT DATE = 1/28/2019	DATE -	REVISED -

**STATE OF ILLINOIS
DEPARTMENT OF TRANSPORTATION**

US 150 CROSS SECTIONS

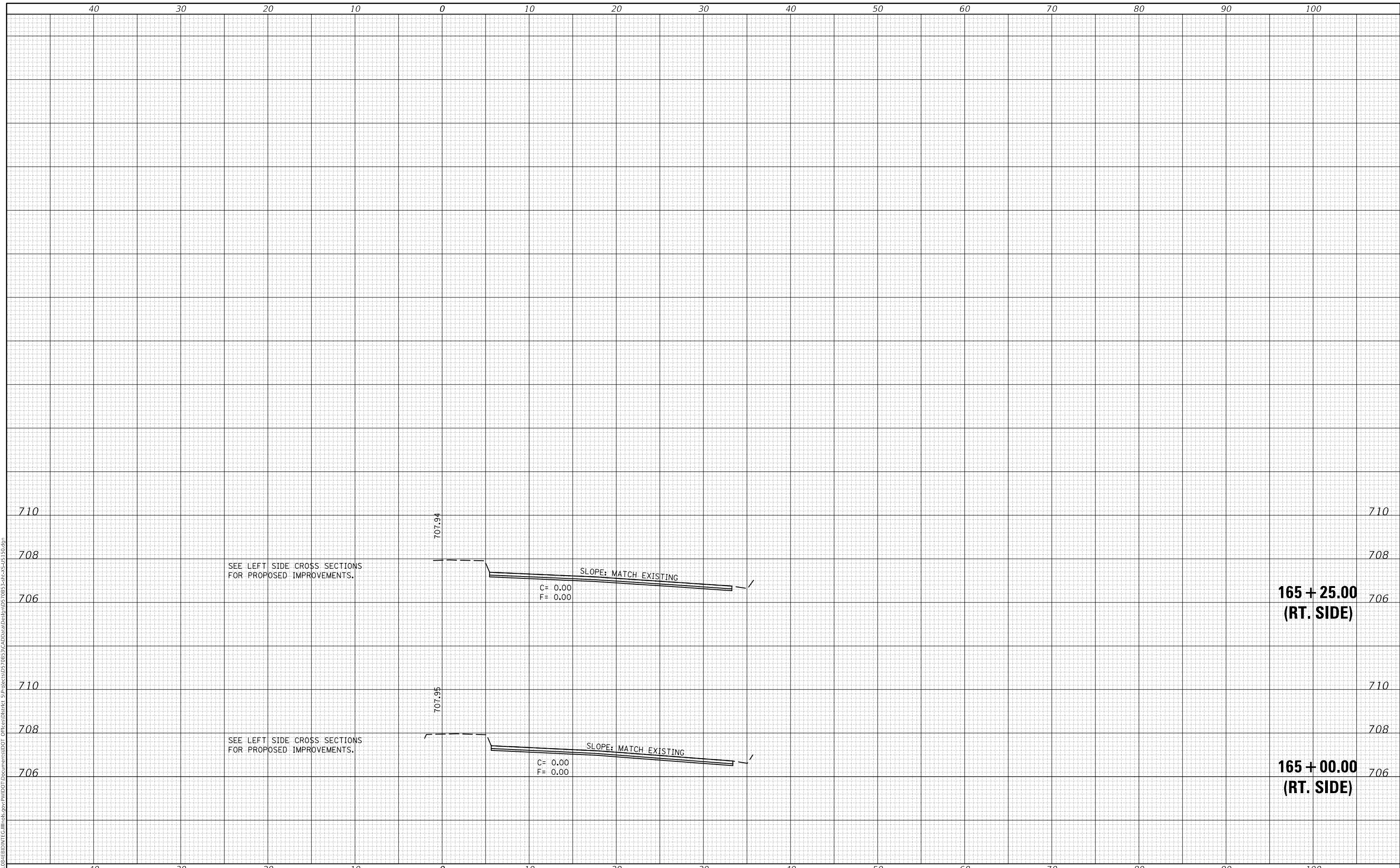
SCALE: SHEET 121 OF 127 SHEETS STA. 164+00.00 TO STA. 164+75.00

F.A.P. RTE. 808	SECTION D5 HSIP 2016-1	COUNTY CHAMPAIGN	TOTAL SHEETS 499	SHEET NO. 484
			CONTRACT NO. 70B53	
ILLINOIS FED. AID PROJECT				

FINAL SURVEY NO.	SURVEYED PLOTTED AREAS CHECKED	BY	DATE

ORIGINAL SURVEY NO.	SURVEYED PLOTTED AREAS CHECKED	BY	DATE

MODEL: \$MODELNAME\$
 FILE NAME: D:\ILLINOIS\BID\INT\G:\Illinois\gov\PW\DOT\Documents\DOT Office\District 5\Project\0570B53\CADD\0570B53\0570B53-01-01.dgn



USER NAME = eaglinga	DESIGNED -	REVISED -
PLOT SCALE = 10.0000 ' / in.	DRAWN -	REVISED -
PLOT DATE = 1/28/2019	CHECKED -	REVISED -
	DATE -	REVISED -

**STATE OF ILLINOIS
 DEPARTMENT OF TRANSPORTATION**

US 150 CROSS SECTIONS

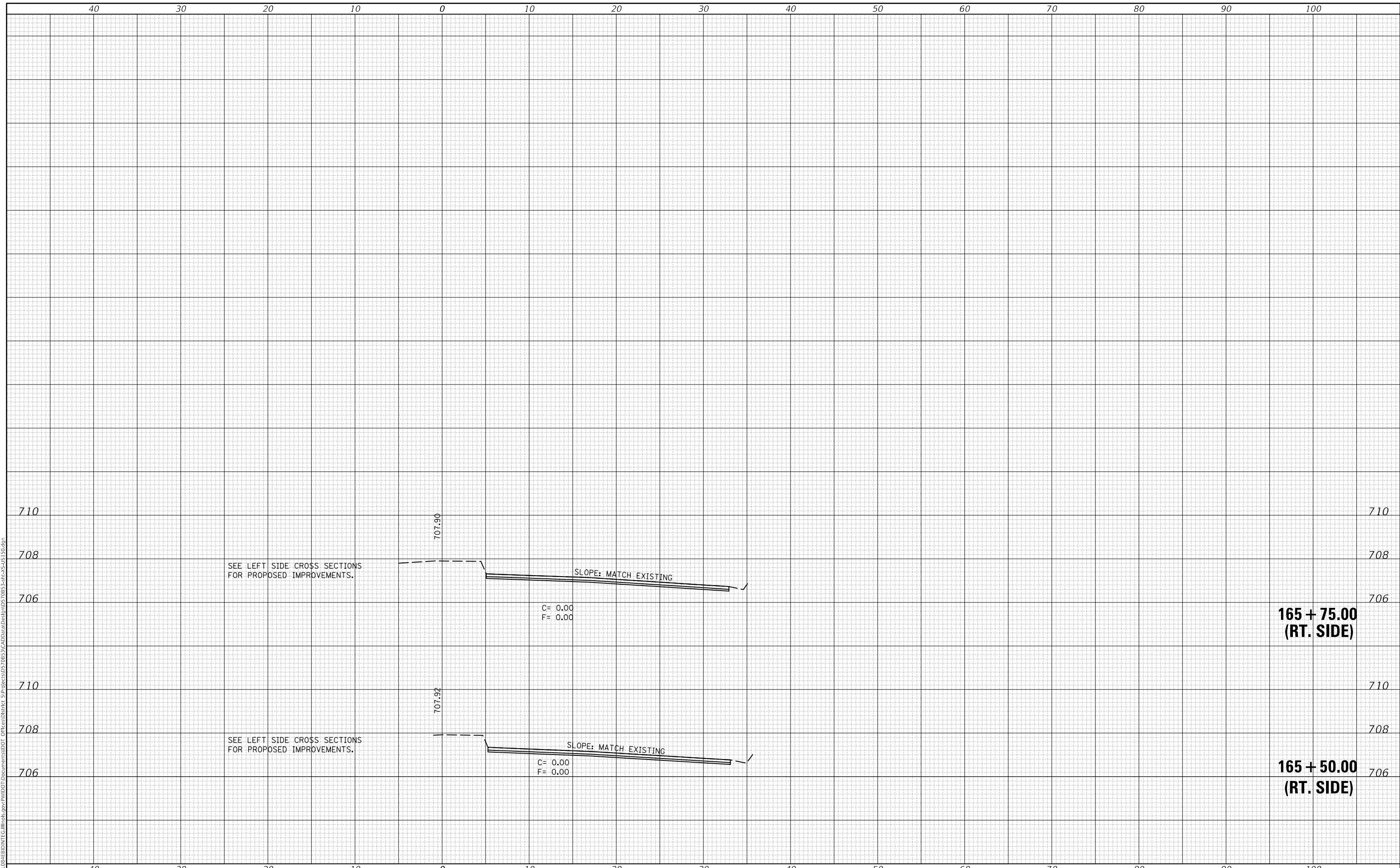
SCALE: SHEET 122 OF 127 SHEETS STA. 165+00.00 TO STA. 165+47.00

F.A.P. RTE. 808	SECTION D5 HSIP 2016-1	COUNTY CHAMPAIGN	TOTAL SHEETS 499	SHEET NO. 485
CONTRACT NO. 70B53			ILLINOIS FED. AID PROJECT	

FINAL SURVEY NO.	SURVEYED PLOTTED AREAS CHECKED	BY	DATE

ORIGINAL SURVEY NO.	SURVEYED PLOTTED AREAS CHECKED	BY	DATE

MODEL: S:\MODEL\NAME.S
 FILE NAME: D:\ILLINOIS\BID\INT\G:\Illinois\gov\PW\DOT\Documents\DOT Office\District 5\Project\0570B53\CAD\Drawn\Drawn\0570B53-rtb-2-05-15.dgn



USER NAME = eaglinga	DESIGNED -	REVISED -
PLOT SCALE = 10.0000 ' / in.	DRAWN -	REVISED -
PLOT DATE = 1/28/2019	CHECKED -	REVISED -
	DATE -	REVISED -

**STATE OF ILLINOIS
 DEPARTMENT OF TRANSPORTATION**

US 150 CROSS SECTIONS

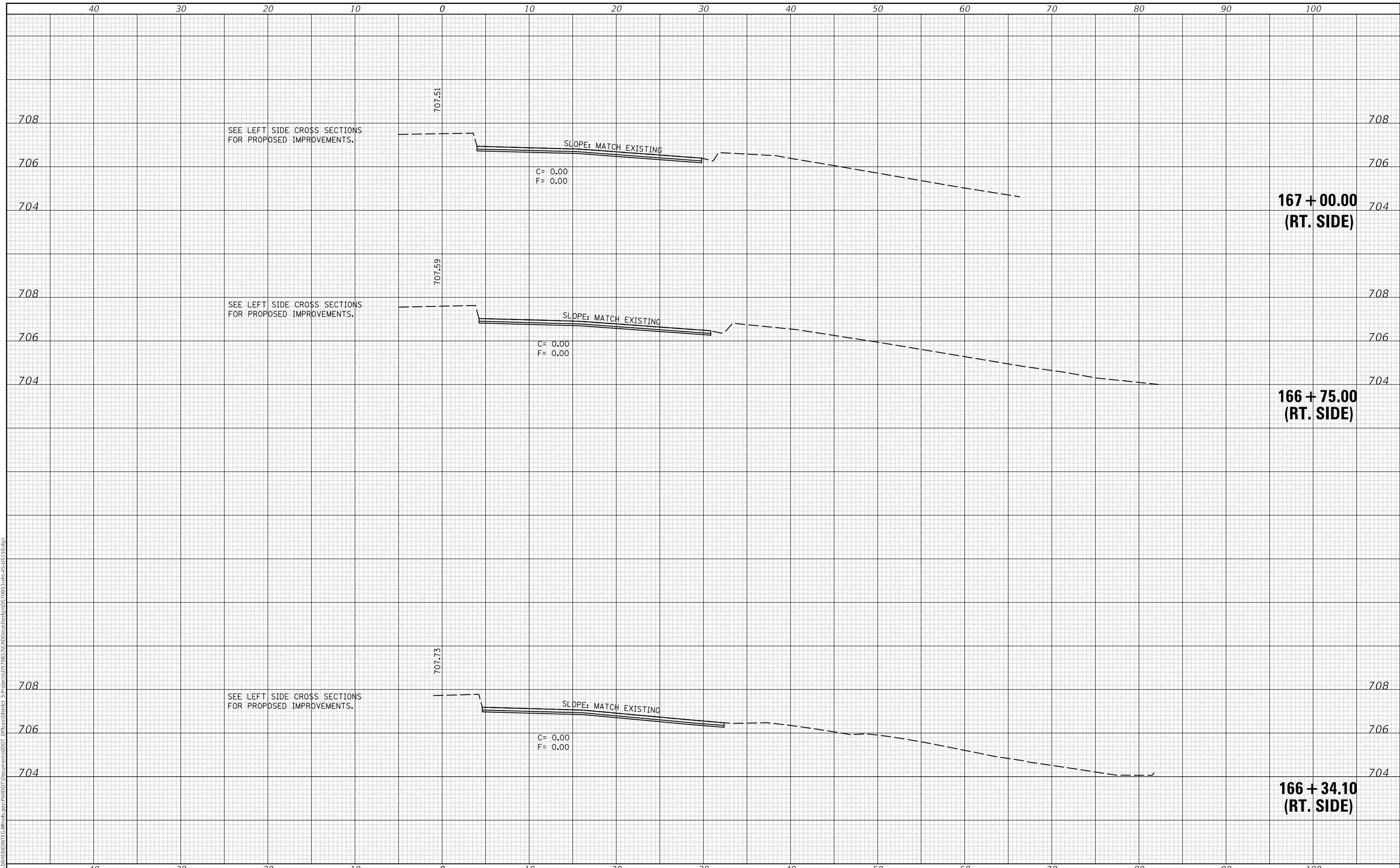
SCALE: SHEET 123 OF 127 SHEETS STA. 165+50.00 TO STA. 166+25.00

F.A.P. RTE. 808	SECTION D5 HSIP 2016-1	COUNTY CHAMPAIGN	TOTAL SHEETS 499	SHEET NO. 486
			CONTRACT NO. 70B53	
ILLINOIS FED. AID PROJECT				

DATE	
BY	
FINAL SURVEY NO.	
SURVEYED PLOTTED AREAS CHECKED	
NOTE BOOK NO.	
TEMPLATE AREAS CHECKED	

DATE	
BY	
ORIGINAL SURVEY NO.	
SURVEYED PLOTTED AREAS CHECKED	
NOTE BOOK NO.	
TEMPLATE AREAS CHECKED	

MODEL: S:\MODEL\NAMES
 FILE NAME: D:\ILLINOIS\BID\INT\G:\Illinois\gov\PW\DOT\Documents\DOT Office\District 5\Project\0570B53\CADD\0570B53\0570B53-241-2-45-150.dgn



USER NAME = eaglinga	DESIGNED -	REVISED -
	DRAWN -	REVISED -
PLOT SCALE = 10.0000' / in.	CHECKED -	REVISED -
PLOT DATE = 1/28/2019	DATE -	REVISED -

**STATE OF ILLINOIS
 DEPARTMENT OF TRANSPORTATION**

US 150 CROSS SECTIONS

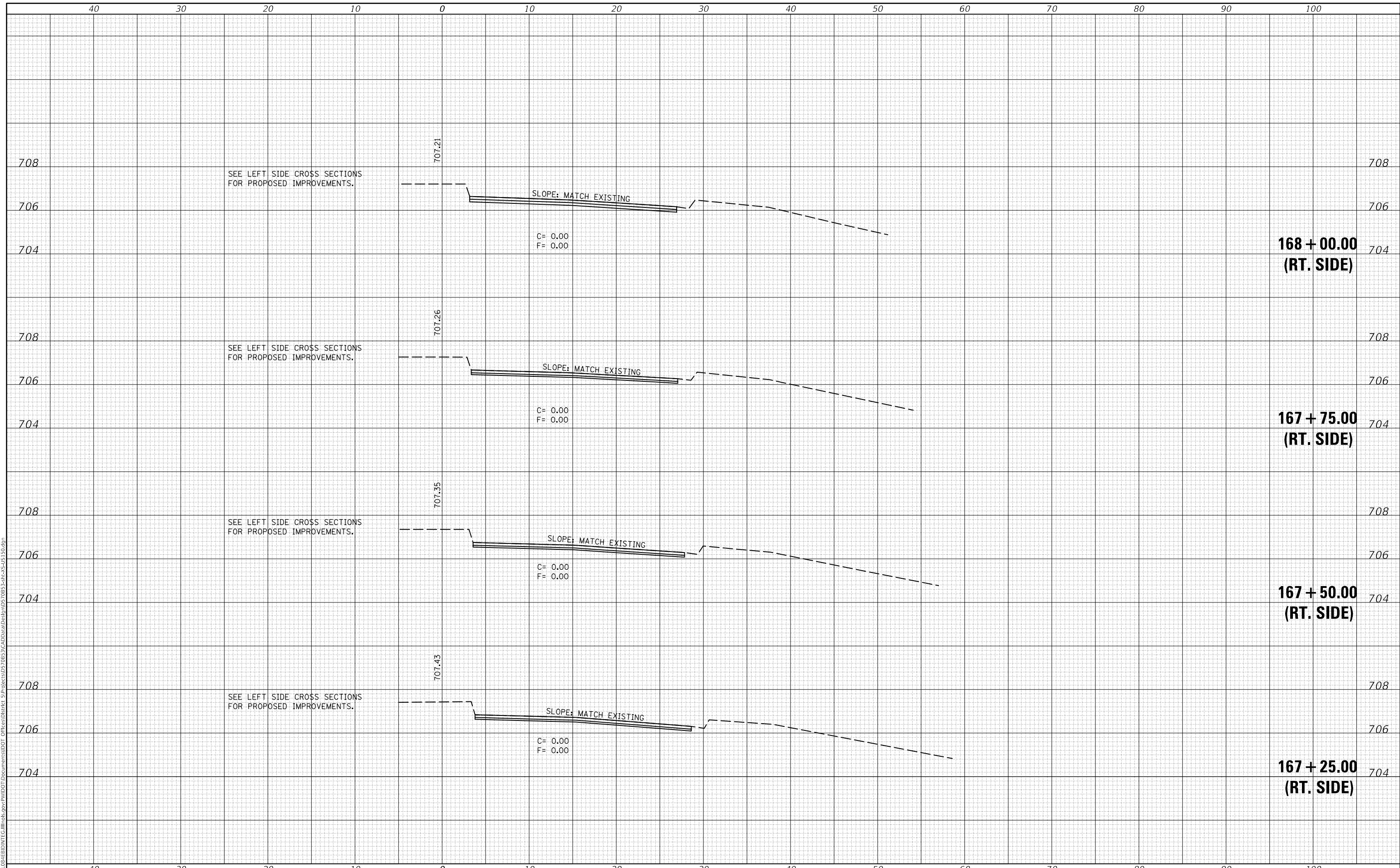
SCALE: SHEET 124 OF 127 SHEETS STA. 166+34.10 TO STA. 167+00.00

F.A.P. RTE.	SECTION	COUNTY	TOTAL SHEETS	SHEET NO.
808	D5 HSIP 2016-1	CHAMPAIGN	499	487
			CONTRACT NO. 70B53	
		ILLINOIS	FED. AID PROJECT	

DATE	
BY	
SURVEYED	
PLOTTED	
TEMPLATE	
AREAS CHECKED	
FINAL SURVEY	
NOTE BOOK	
NO.	

DATE	
BY	
SURVEYED	
PLOTTED	
TEMPLATE	
AREAS CHECKED	
ORIGINAL SURVEY	
NOTE BOOK	
NO.	

MODEL: S:\MODEL\NAMES
 FILE NAME: D:\ILLINOIS\BID\INT\G:\Illinois\gov\PW\DOT\Documents\DOT Office\District 5\Project\0570B53\CADD\0570B53\0570B53-248-2-05-150.dgn



USER NAME = eaglinga	DESIGNED -	REVISED -
	DRAWN -	REVISED -
PLOT SCALE = 10.0000' / in.	CHECKED -	REVISED -
PLOT DATE = 1/28/2019	DATE -	REVISED -

**STATE OF ILLINOIS
 DEPARTMENT OF TRANSPORTATION**

US 150 CROSS SECTIONS

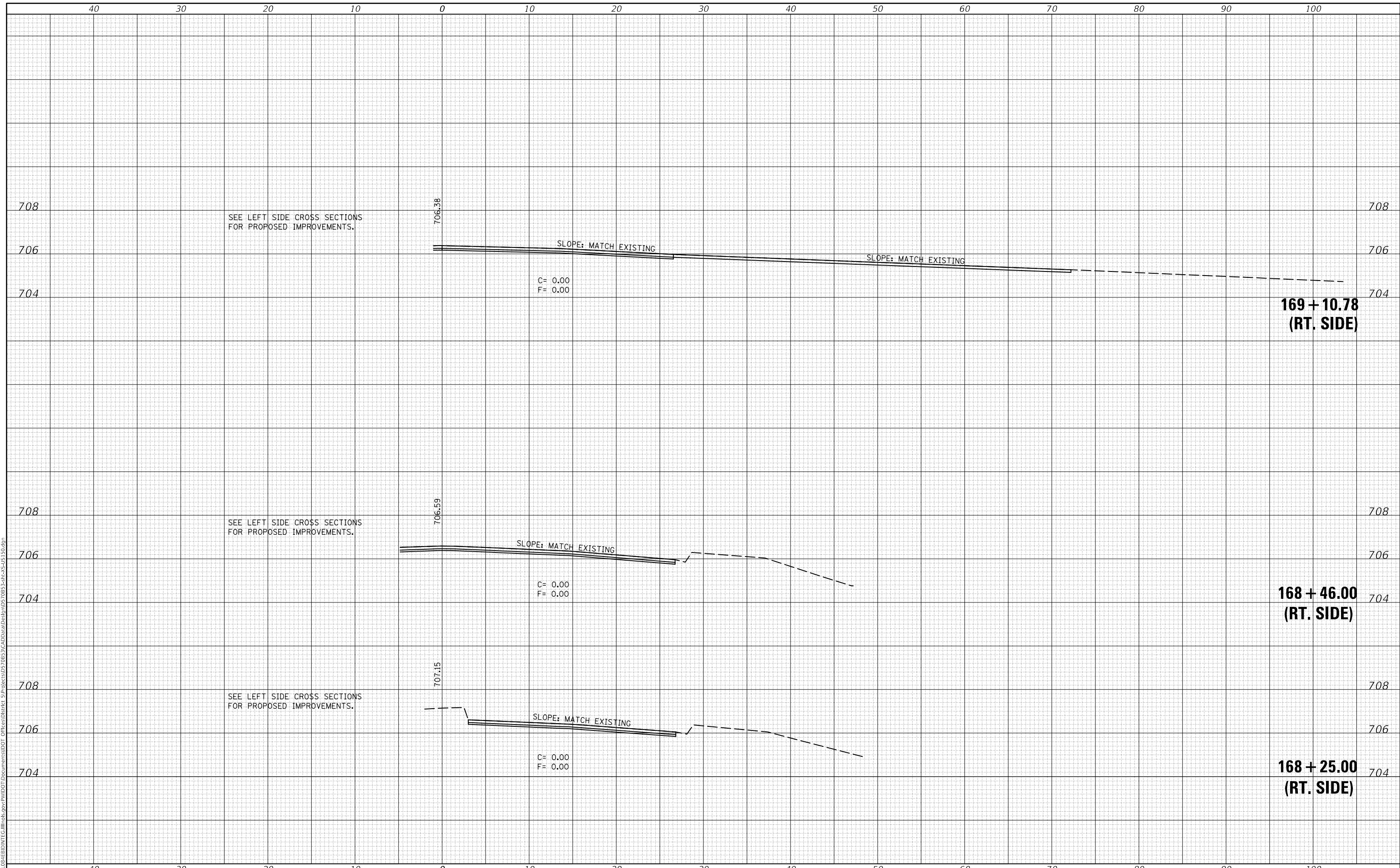
SCALE: SHEET 125 OF 127 SHEETS STA. 167+25.00 TO STA. 168+00.00

F.A.P. RTE.	SECTION	COUNTY	TOTAL SHEETS	SHEET NO.
808	D5 HSIP 2016-1	CHAMPAIGN	499	488
			CONTRACT NO. 70B53	
			ILLINOIS FED. AID PROJECT	

DATE	
BY	
FINAL SURVEY	SURVEYED
NOTE BOOK	PLOTTED
NO.	TEMPLATE
	AREAS CHECKED
	AREAS CHECKED

DATE	
BY	
ORIGINAL SURVEY	SURVEYED
NOTE BOOK	PLOTTED
NO.	TEMPLATE
	AREAS CHECKED
	AREAS CHECKED

MODEL: \$MODELNAME\$
 FILE NAME: D:\ILLINOIS\BENTON\TCE\Illinois\pwp\WIDOT\Documents\DOT Office\District 5\Project\0570B53\CADD\0570B53\CADD\0570B53\0570B53-01-01.dgn



USER NAME = eaglinga	DESIGNED -	REVISED -
	DRAWN -	REVISED -
PLOT SCALE = 10.0000' / in.	CHECKED -	REVISED -
PLOT DATE = 1/28/2019	DATE -	REVISED -

**STATE OF ILLINOIS
DEPARTMENT OF TRANSPORTATION**

US 150 CROSS SECTIONS

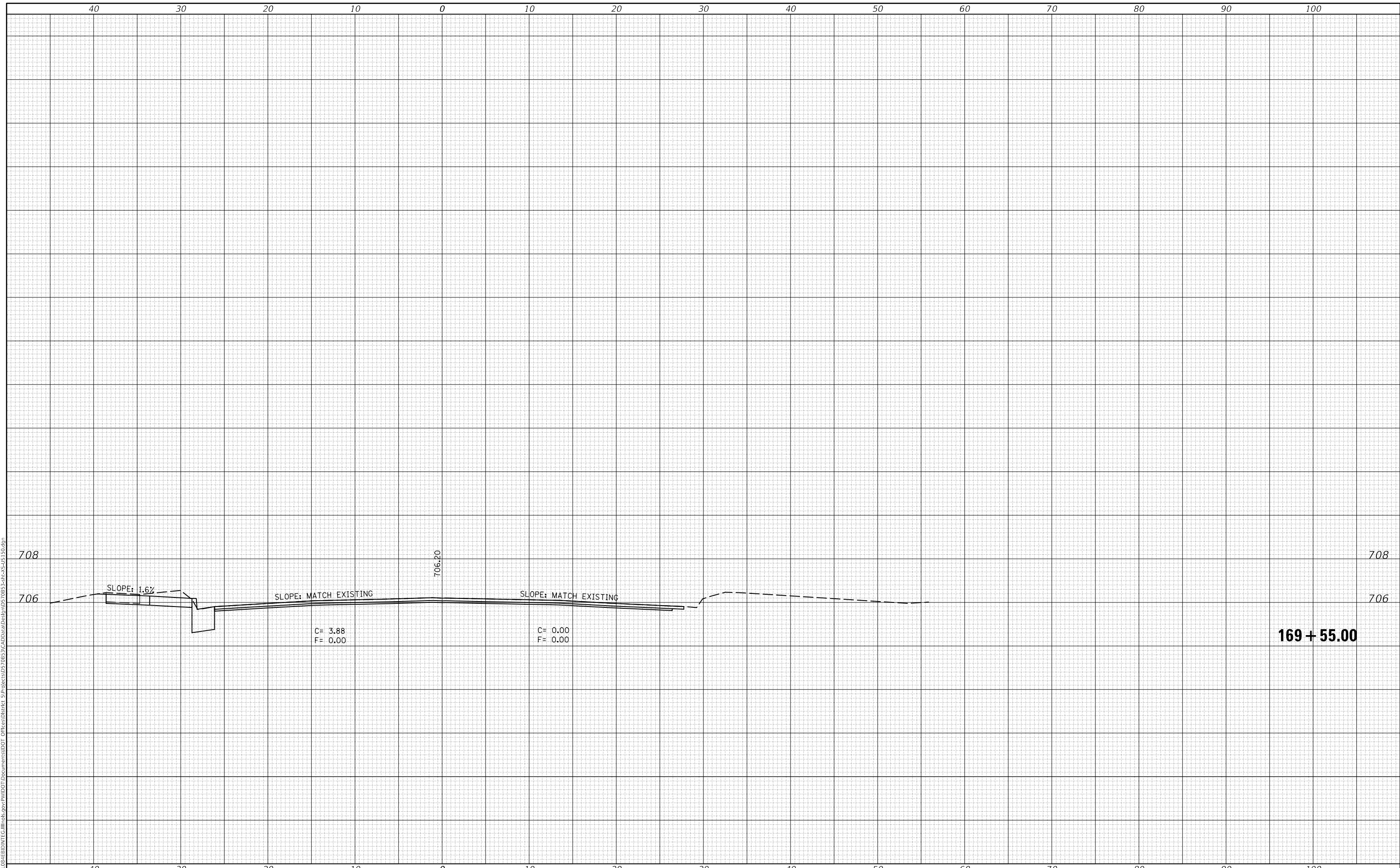
SCALE: SHEET 126 OF 127 SHEETS STA. 168+25.00 TO STA. 169+10.78

F.A.P. RTE.	SECTION	COUNTY	TOTAL SHEETS	SHEET NO.
808	D5 HSIP 2016-1	CHAMPAIGN	499	489
CONTRACT NO. 70B53				
ILLINOIS FED. AID PROJECT				

FINAL SURVEY NO.	SURVEYED PLOTTED AREAS CHECKED	BY	DATE
NOTE BOOK NO.	TEMPLATE AREAS CHECKED		

ORIGINAL SURVEY NO.	SURVEYED PLOTTED AREAS CHECKED	BY	DATE
NOTE BOOK NO.	TEMPLATE AREAS CHECKED		

MODEL: S:\MODEL\NAME.S
FILE NAME: D:\ILLINOIS\BENTON\TECH\Illinois\pwp\DOT Documents\DOT Office\District 5\Project\0570B53\CAD\Draw\Draw\m0570B53-2-15-15.dgn



USER NAME = eaglinga	DESIGNED -	REVISED -
PLOT SCALE = 10.0000' / in.	DRAWN -	REVISED -
PLOT DATE = 1/28/2019	CHECKED -	REVISED -
	DATE -	REVISED -

**STATE OF ILLINOIS
DEPARTMENT OF TRANSPORTATION**

SCALE: SHEET 127 OF 127 SHEETS STA. 169+35.00 TO STA. 169+55.00

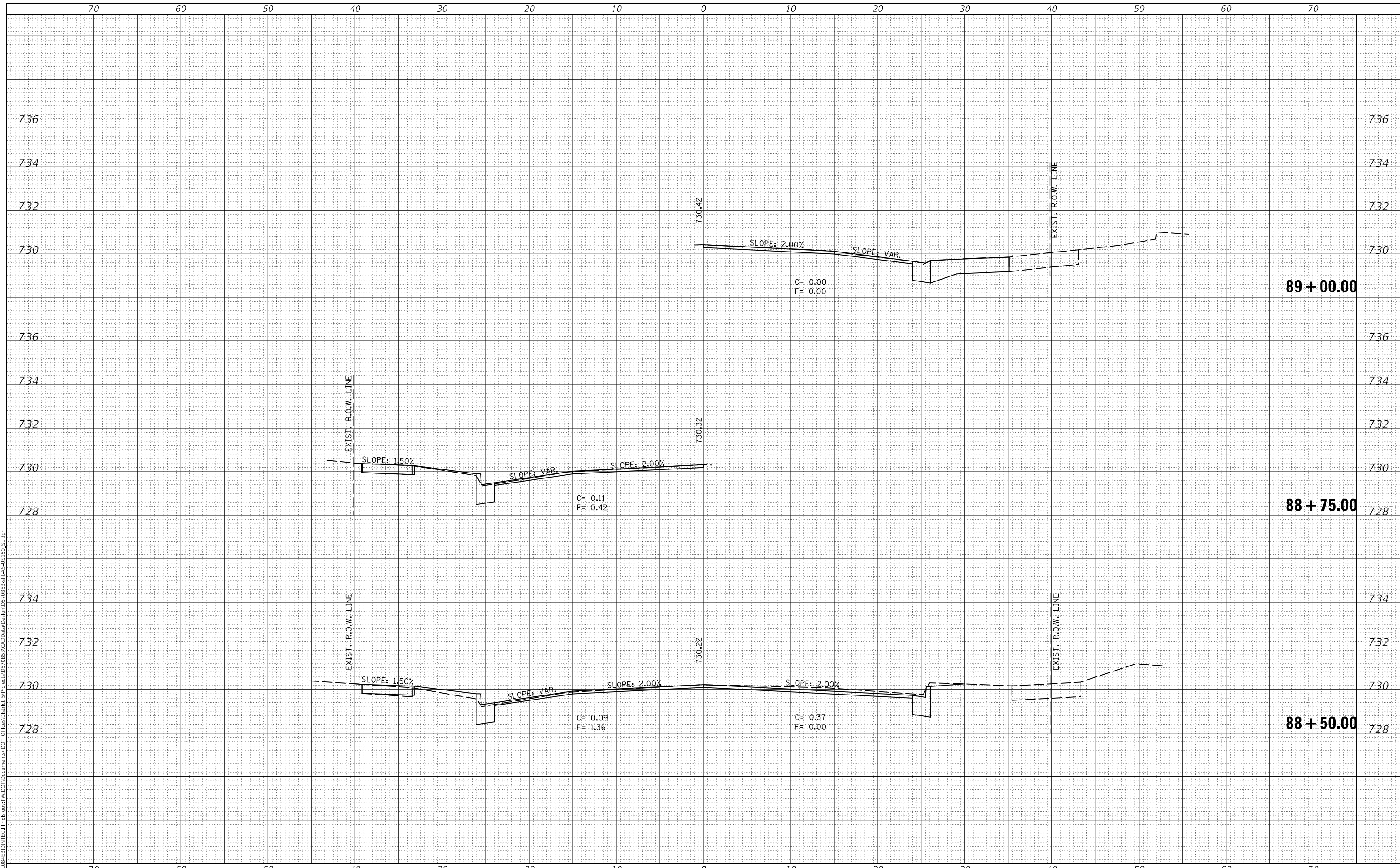
US 150 CROSS SECTIONS

F.A.P. RTE.	SECTION	COUNTY	TOTAL SHEETS	SHEET NO.
808	D5 HSIP 2016-1	CHAMPAIGN	499	490
CONTRACT NO. 70B53				
ILLINOIS FED. AID PROJECT				

DATE	
BY	
FINAL SURVEY NO.	
SURVEYED PLOTTED AREAS CHECKED	
TEMPLATE	
NOTE BOOK	
AREAS CHECKED	

DATE	
BY	
ORIGINAL SURVEY NO.	
SURVEYED PLOTTED AREAS CHECKED	
TEMPLATE	
NOTE BOOK	
AREAS CHECKED	

MODEL: \$MODELNAME\$
 FILE NAME: D:\ILLINOIS\BENTON\TECH\Illinois\pwr\WIDOT\Documents\DOT\Office\District 5\Project\0570B53\CADD\0570B53\Drawings\0570B53-Sub-C-45-150-St.dgn



USER NAME = eaglinga	DESIGNED -	REVISED -
	DRAWN -	REVISED -
PLOT SCALE = 10.0000' / in.	CHECKED -	REVISED -
PLOT DATE = 1/28/2019	DATE -	REVISED -

**STATE OF ILLINOIS
 DEPARTMENT OF TRANSPORTATION**

WRIGHT STREET CROSS SECTIONS

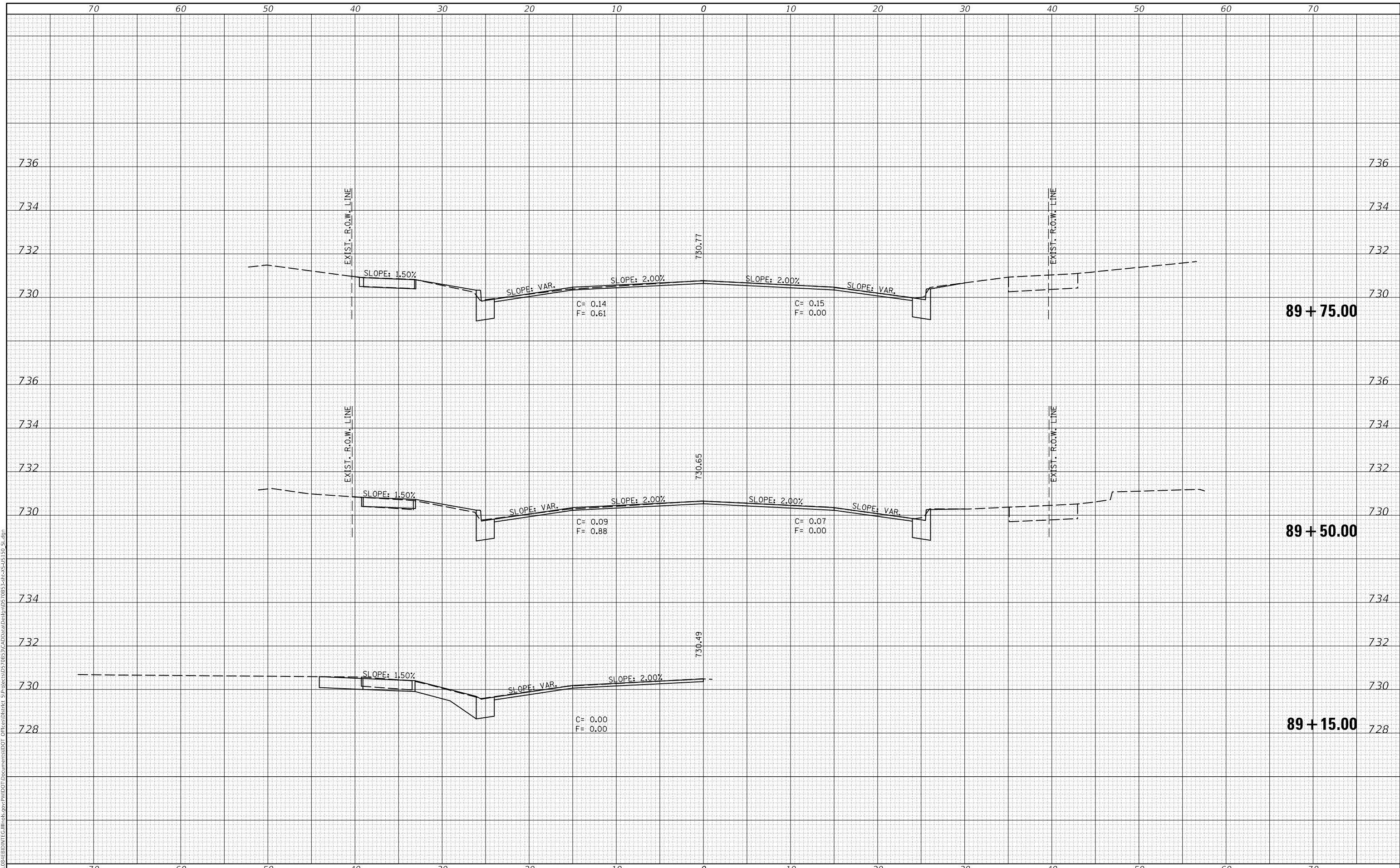
SCALE: SHEET 1 OF 9 SHEETS STA. 88+50.00 TO STA. 89+00.00

F.A.P. RTE. 808	SECTION D5 HSIP 2016-1	COUNTY CHAMPAIGN	TOTAL SHEETS 499	SHEET NO. 491
ILLINOIS FED. AID PROJECT			CONTRACT NO. 70B53	

DATE	
BY	
SURVEYED	
PLOTTED	
TEMPLATE	
AREAS CHECKED	
FINAL SURVEY NO.	
NOTE BOOK NO.	
AREAS CHECKED	

DATE	
BY	
SURVEYED	
PLOTTED	
TEMPLATE	
AREAS CHECKED	
ORIGINAL SURVEY NO.	
NOTE BOOK NO.	
AREAS CHECKED	

MODEL: S:\MODEL\NAMES
 FILE NAME: D:\ILLINOIS\BID\INT\G:\Illinois\gov\PW\DOT\Documents\DOT Office\District 5\Projects\0570B53\CADD\0570B53-2alt-2-05-150-St.dgn



USER NAME = eaglinga	DESIGNED -	REVISED -
	DRAWN -	REVISED -
PLOT SCALE = 10.0000' / in.	CHECKED -	REVISED -
PLOT DATE = 1/28/2019	DATE -	REVISED -

**STATE OF ILLINOIS
 DEPARTMENT OF TRANSPORTATION**

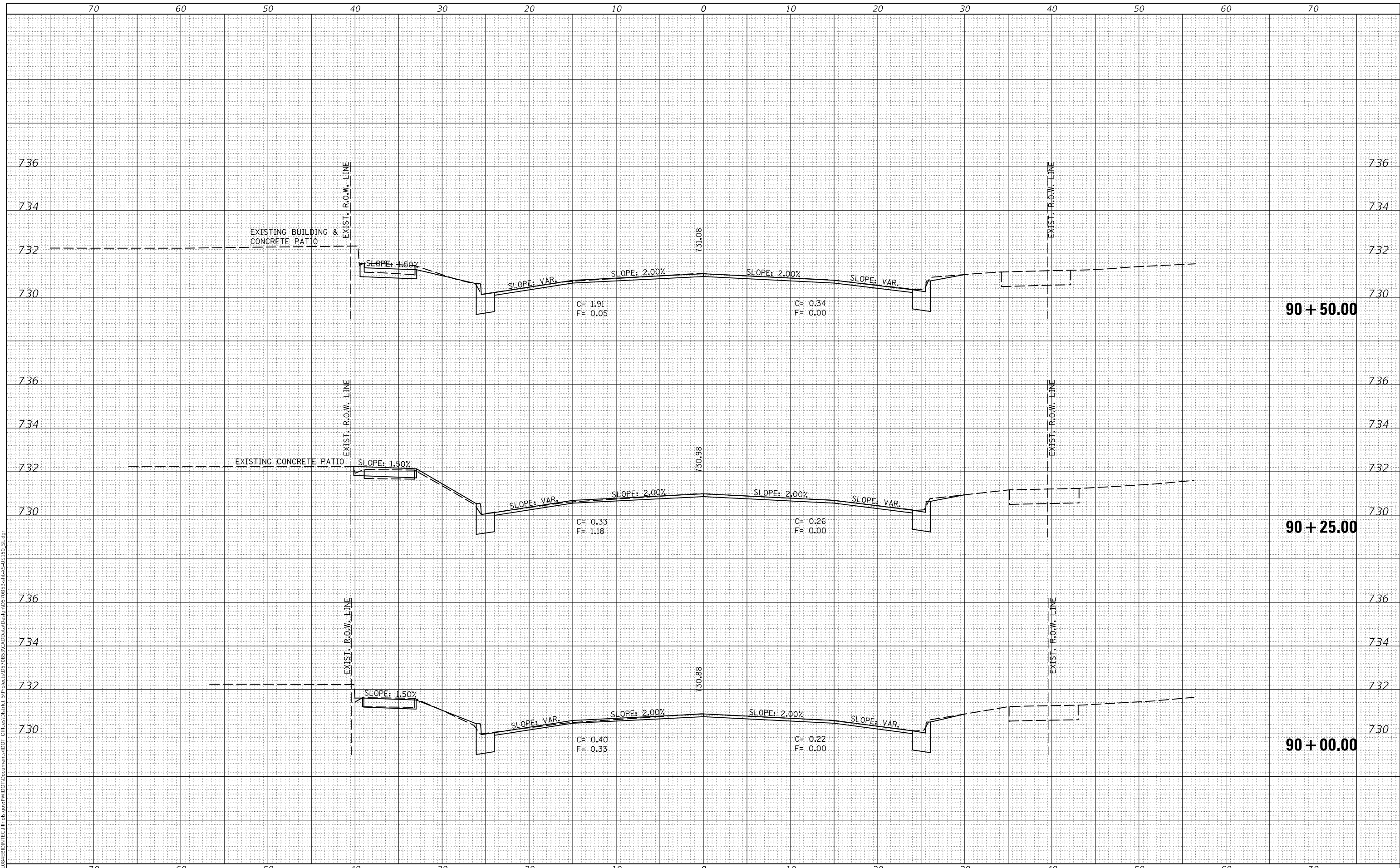
SCALE:		SHEET 2 OF 9 SHEETS	STA. 89+15.00 TO STA. 89+75.00
--------	--	---------------------	--------------------------------

F.A.P. RTE. 808	SECTION D5 HSIP 2016-1	COUNTY CHAMPAIGN	TOTAL SHEETS 499	SHEET NO. 492
CONTRACT NO. 70B53				
ILLINOIS FED. AID PROJECT				

DATE	
BY	
SURVEYED	
PLOTTED	
TEMPLATE	
AREAS CHECKED	
FINAL SURVEY	
NOTE BOOK	
NO.	

DATE	
BY	
SURVEYED	
PLOTTED	
TEMPLATE	
AREAS CHECKED	
ORIGINAL SURVEY	
NOTE BOOK	
NO.	

MODEL: S:\MODEL\NAME5
 FILE NAME: D:\ILLINOIS\BID\INT\G:\Illinois\gov\PW\DOT\Documents\DOT Office\Director 5\Project\0570B53\CADD\0570B53\cadd\Def\plan\0570B53-2alt-2-05-150-St.dgn



USER NAME = eaglinga	DESIGNED -	REVISED -
	DRAWN -	REVISED -
PLOT SCALE = 10.0000' / in.	CHECKED -	REVISED -
PLOT DATE = 1/28/2019	DATE -	REVISED -

**STATE OF ILLINOIS
DEPARTMENT OF TRANSPORTATION**

WRIGHT STREET CROSS SECTIONS

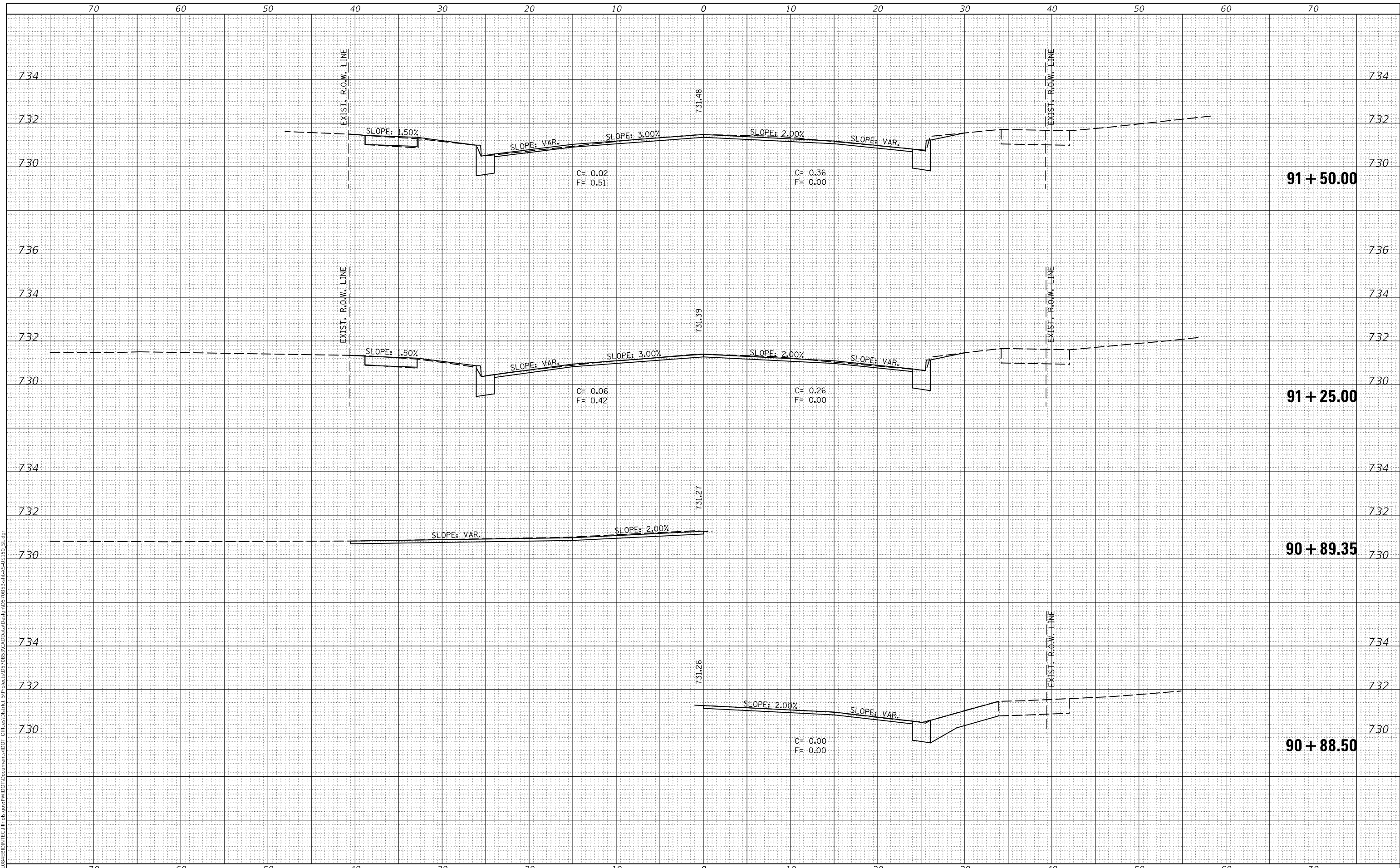
SCALE: SHEET 3 OF 9 SHEETS STA. 90+00.00 TO STA. 90+50.00

F.A.P. RTE. 808	SECTION D5 HSIP 2016-1	COUNTY CHAMPAIGN	TOTAL SHEETS 499	SHEET NO. 493
CONTRACT NO. 70B53				ILLINOIS FED. AID PROJECT

DATE	
BY	
FINAL SURVEY	SURVEYED
NOTE BOOK	PLOTTED
NO.	TEMPLATE
	AREAS CHECKED

DATE	
BY	
ORIGINAL SURVEY	SURVEYED
NOTE BOOK	PLOTTED
NO.	TEMPLATE
	AREAS CHECKED

MODEL: S:\MODEL\NAMES
 FILE NAME: D:\ILLINOIS\BID\INT\G:\Illinois\gov\PWIDOT\Documents\DOT Office\District 5\Project\0570B53\CADD\0570B53\Drawings\0570B53-Sub-C-45-150-St.dgn



USER NAME = eaglinga	DESIGNED -	REVISED -
	DRAWN -	REVISED -
PLOT SCALE = 10.0000' / in.	CHECKED -	REVISED -
PLOT DATE = 1/28/2019	DATE -	REVISED -

**STATE OF ILLINOIS
 DEPARTMENT OF TRANSPORTATION**

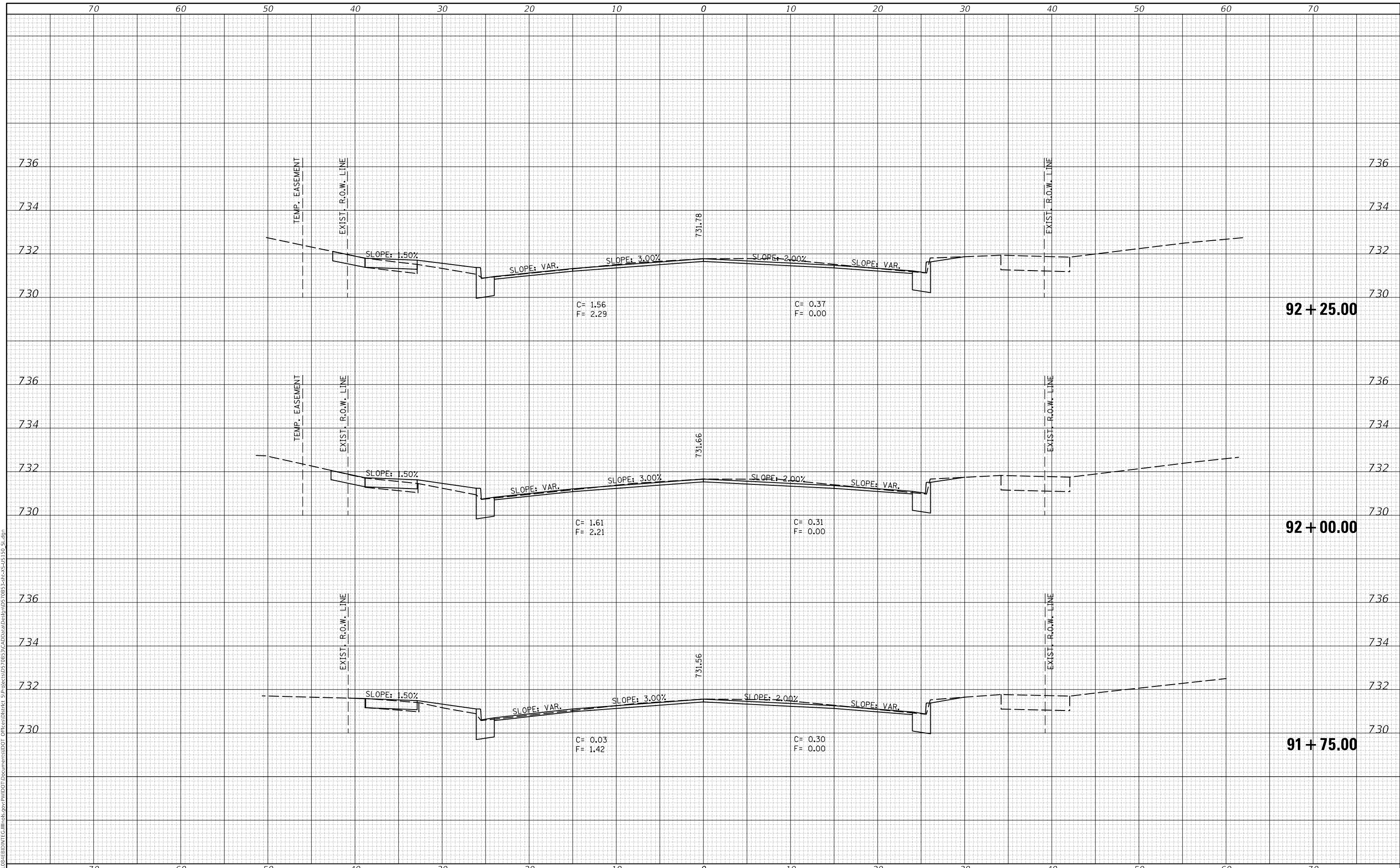
WRIGHT STREET CROSS SECTIONS	
SCALE:	SHEET 4 OF 9 SHEETS
	STA. 90+88.50 TO STA. 91+50.00

F.A.P. RTE. 808	SECTION D5 HSIP 2016-1	COUNTY CHAMPAIGN	TOTAL SHEETS 499	SHEET NO. 494
			CONTRACT NO. 70B53	
ILLINOIS FED. AID PROJECT				

DATE	
BY	
SURVEYED	
PLOTTED	
TEMPLATE	
AREAS CHECKED	
FINAL SURVEY	
NOTE BOOK	
NO.	

DATE	
BY	
SURVEYED	
PLOTTED	
TEMPLATE	
AREAS CHECKED	
ORIGINAL SURVEY	
NOTE BOOK	
NO.	

MODEL: S:\MODEL\NAME\$
 FILE NAME: D:\A\ILLINOIS\BID\INT\G:\Illinois\gov\PW\DOT\Documents\DOT Office\District 5\Projects\0570B53\CADD\0570B53\0570B53-248-2-05-150-St.dgn



USER NAME = eaglinga	DESIGNED -	REVISED -
	DRAWN -	REVISED -
PLOT SCALE = 10.0000' / in.	CHECKED -	REVISED -
PLOT DATE = 1/28/2019	DATE -	REVISED -

**STATE OF ILLINOIS
 DEPARTMENT OF TRANSPORTATION**

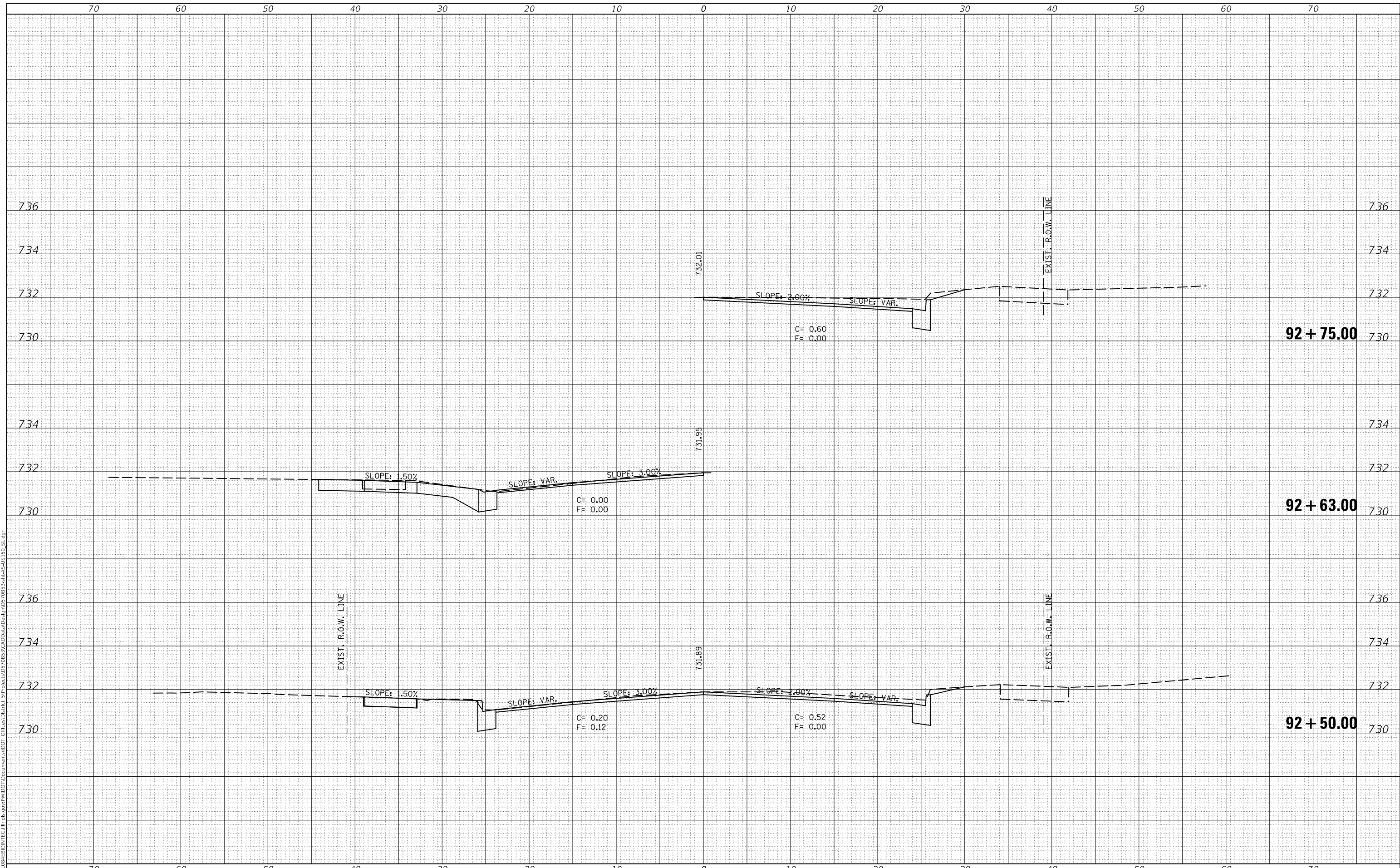
WRIGHT STREET CROSS SECTIONS	
SCALE:	SHEET 5 OF 9 SHEETS
STA. 91+75.00 TO STA. 92+25.00	

F.A.P. RTE. 808	SECTION D5 HSIP 2016-1	COUNTY CHAMPAIGN	TOTAL SHEETS 499	SHEET NO. 495
CONTRACT NO. 70B53				
ILLINOIS FED. AID PROJECT				

DATE	
BY	
FINAL SURVEY	SURVEYED
NOTE BOOK	PLOTTED
NO.	TEMPLATE
	AREAS CHECKED
	AREAS CHECKED

DATE	
BY	
ORIGINAL SURVEY	SURVEYED
NOTE BOOK	PLOTTED
NO.	TEMPLATE
	AREAS CHECKED
	AREAS CHECKED

MODEL: S:\MODEL\NAME\$
 FILE NAME: D:\ILLINOIS\BENTON\TEG\Illinois.gov\PW\DOT Documents\DOT Office\District 5\Project\0570B53\CADD\0570B53-24th-2-6-15-150-St.dgn



USER NAME = eaglinga	DESIGNED -	REVISED -
	DRAWN -	REVISED -
PLOT SCALE = 10.0000' / in.	CHECKED -	REVISED -
PLOT DATE = 1/28/2019	DATE -	REVISED -

**STATE OF ILLINOIS
 DEPARTMENT OF TRANSPORTATION**

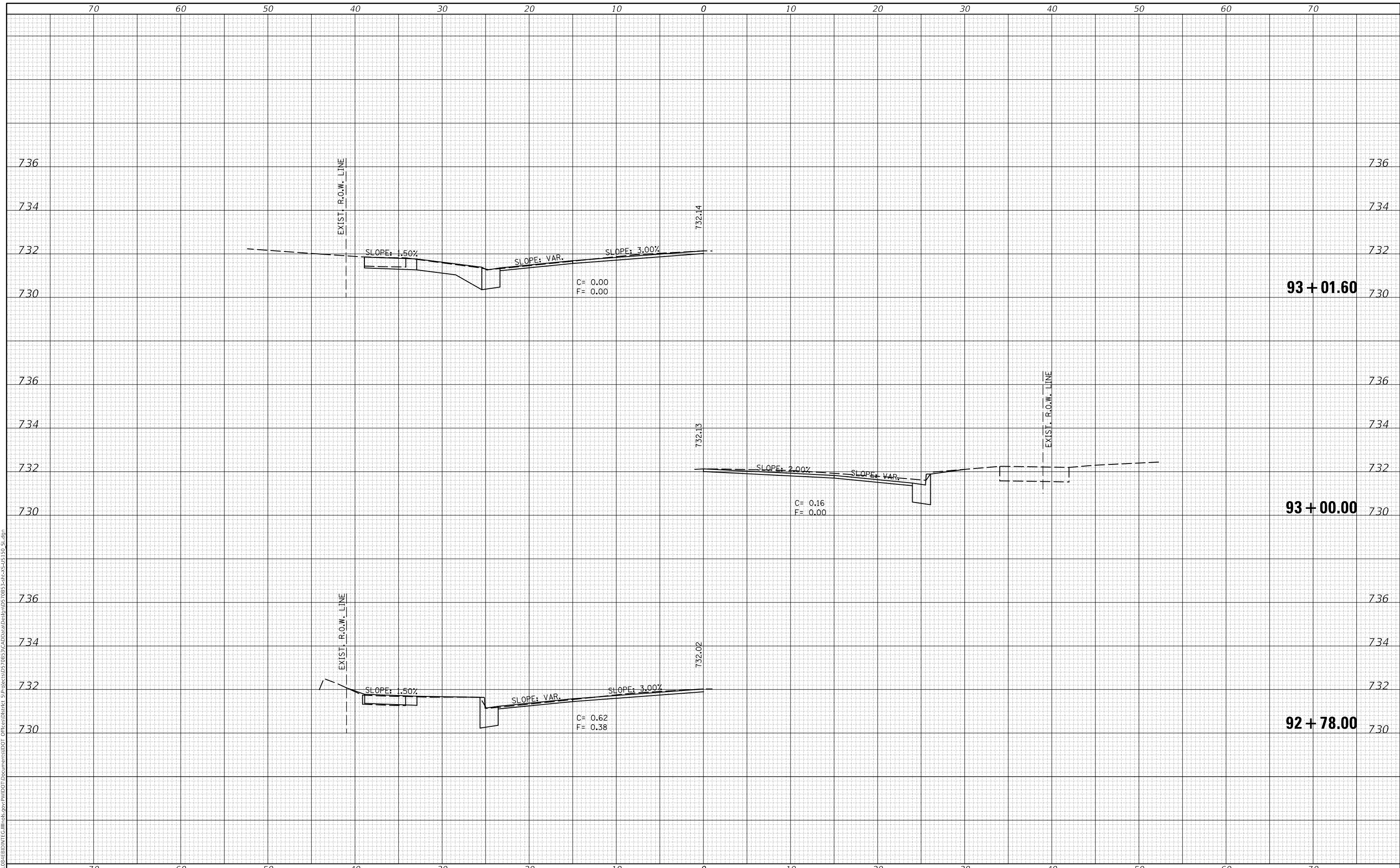
SCALE: SHEET 6 OF 9 SHEETS STA. 92+50.00 TO STA. 92+75.00

F.A.P. RTE.	SECTION	COUNTY	TOTAL SHEETS	SHEET NO.
808	D5 HSIP 2016-1	CHAMPAIGN	499	496
				CONTRACT NO. 70B53
				ILLINOIS FED. AID PROJECT

DATE	
BY	
SURVEYED	
PLOTTED	
TEMPLATE	
AREAS CHECKED	
FINAL SURVEY NO.	
NOTE BOOK NO.	
AREAS CHECKED	

DATE	
BY	
SURVEYED	
PLOTTED	
TEMPLATE	
AREAS CHECKED	
ORIGINAL SURVEY NO.	
NOTE BOOK NO.	
AREAS CHECKED	

MODEL: S:\MODEL\NAMES
 FILE NAME: D:\ILLINOIS\BID\INT\G:\Illinois\gov\PWIDOT\Documents\DOT Office\District 5\Project\0570B53\CADD\0570B53\0570B53-2-16-15-10-St.dgn



USER NAME = eaglinga	DESIGNED -	REVISED -
	DRAWN -	REVISED -
PLOT SCALE = 10.0000' / in.	CHECKED -	REVISED -
PLOT DATE = 1/28/2019	DATE -	REVISED -

**STATE OF ILLINOIS
 DEPARTMENT OF TRANSPORTATION**

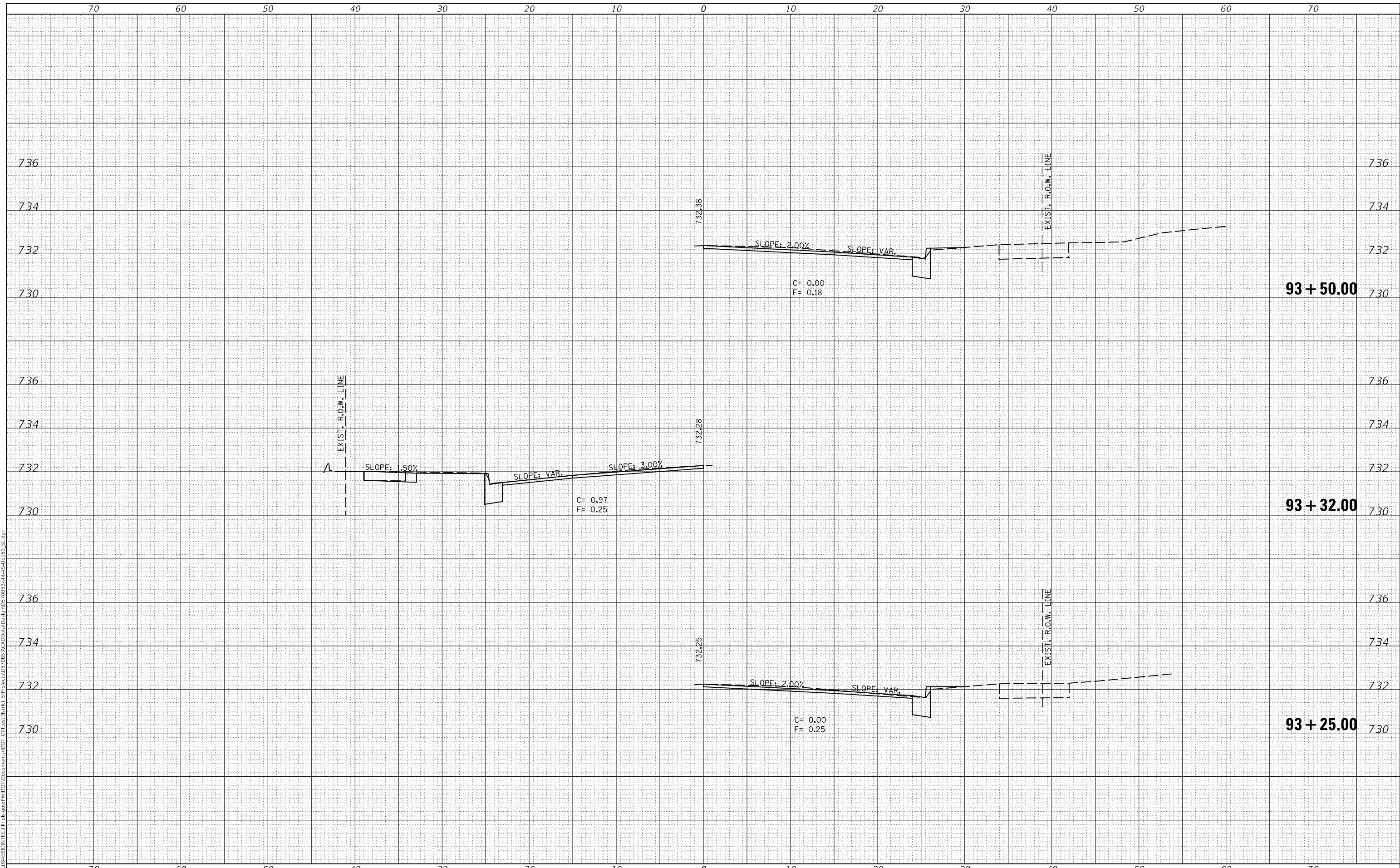
SCALE:	SHEET 7 OF 9 SHEETS	STA. 92+78.00 TO STA. 93+01.60
--------	---------------------	--------------------------------

F.A.P. RTE.	SECTION	COUNTY	TOTAL SHEETS	SHEET NO.
808	D5 HSIP 2016-1	CHAMPAIGN	499	497
CONTRACT NO. 70B53				
ILLINOIS FED. AID PROJECT				

DATE	
BY	
SURVEYED	
PLOTTED	
TEMPLATE	
AREAS CHECKED	
FINAL SURVEY	
NOTE BOOK	
NO.	

DATE	
BY	
SURVEYED	
PLOTTED	
TEMPLATE	
AREAS CHECKED	
ORIGINAL SURVEY	
NOTE BOOK	
NO.	

MODEL: \$MODELNAME\$
 FILE NAME: D:\ILLINOIS\BENTON\TCE\Illinois\pwr\WIDOT\Documents\DOT\Office\District 5\Projects\0570B53\CADD\0570B53-2alt-2-05-150-St.dgn



USER NAME = eaglinga	DESIGNED -	REVISED -
	DRAWN -	REVISED -
PLOT SCALE = 10.0000' / in.	CHECKED -	REVISED -
PLOT DATE = 1/28/2019	DATE -	REVISED -

**STATE OF ILLINOIS
 DEPARTMENT OF TRANSPORTATION**

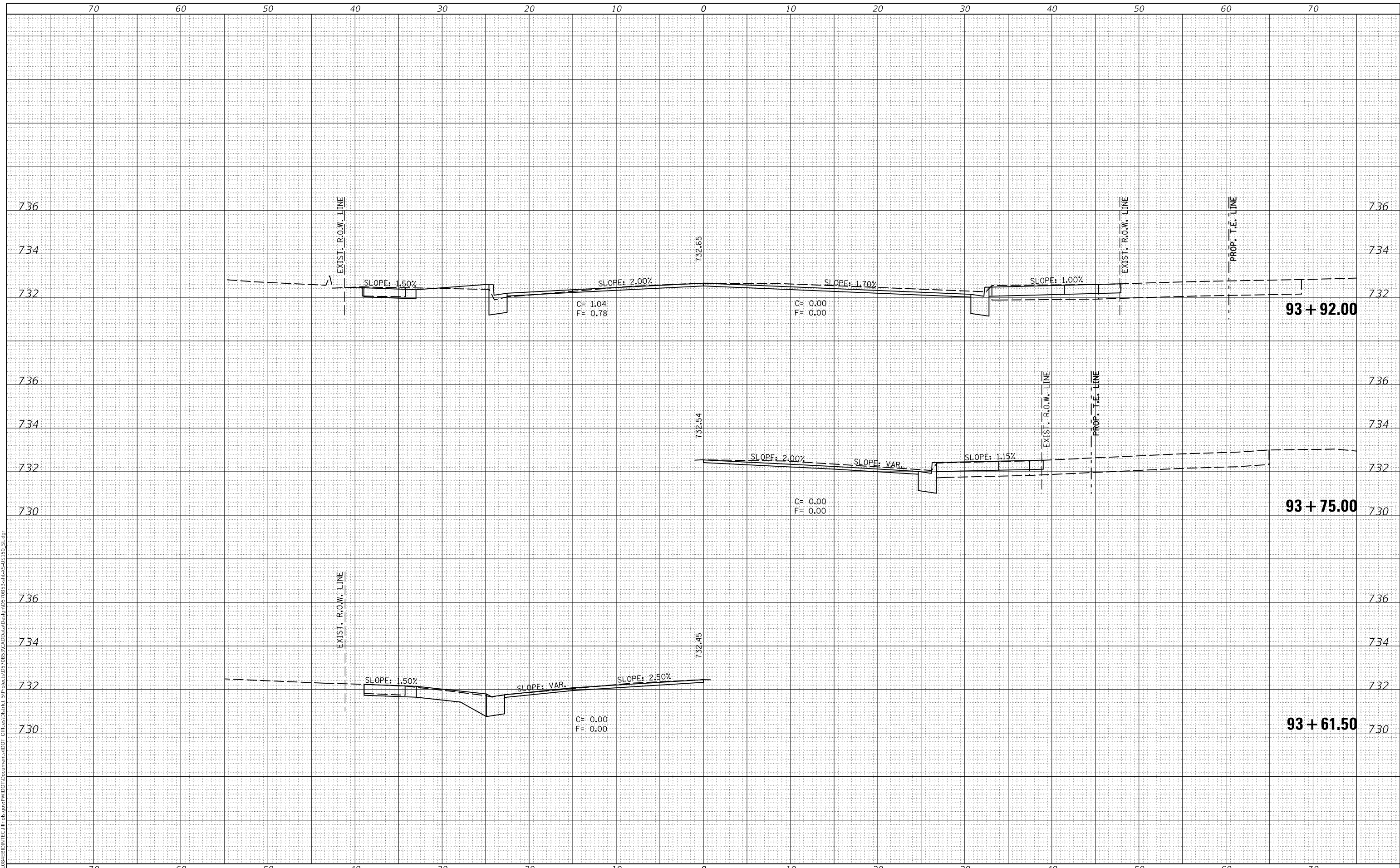
SCALE:	SHEET 8 OF 9 SHEETS	STA. 93+25.00 TO STA. 93+50.00
--------	---------------------	--------------------------------

F.A.P. RTE.	SECTION	COUNTY	TOTAL SHEETS	SHEET NO.
808	D5 HSIP 2016-1	CHAMPAIGN	499	498
CONTRACT NO. 70B53				
ILLINOIS FED. AID PROJECT				

DATE	
BY	
SURVEYED	
PLOTTED	
TEMPLATE	
AREAS CHECKED	
FINAL SURVEY	
NOTE BOOK	
NO.	

DATE	
BY	
SURVEYED	
PLOTTED	
TEMPLATE	
AREAS CHECKED	
ORIGINAL SURVEY	
NOTE BOOK	
NO.	

MODEL: S:\MODEL\NAME\...
 FILE NAME: D:\ILLINOIS\BID\INT\G:\Illinois\gov\PW\DOT\Documents\DOT Office\District 5\Project\0570B53\CADD\0570B53-2\0570B53-2.dwg



USER NAME = eaglinga	DESIGNED -	REVISED -
	DRAWN -	REVISED -
PLOT SCALE = 10.0000' / in.	CHECKED -	REVISED -
PLOT DATE = 1/28/2019	DATE -	REVISED -

**STATE OF ILLINOIS
DEPARTMENT OF TRANSPORTATION**

WRIGHT STREET CROSS SECTIONS	
SCALE:	SHEET 9 OF 9 SHEETS
STA. 93+61.50 TO STA. 93+92.00	

F.A.P. RTE. 808	SECTION D5 HSIP 2016-1	COUNTY CHAMPAIGN	TOTAL SHEETS 499	SHEET NO. 499
			CONTRACT NO. 70B53	
ILLINOIS FED. AID PROJECT				