

F.A.U. RTE.	SECTION	COUNTY	TOTAL SHEETS	SHEET NO.
2503	49 BR-1	KANE	27	1
			+4	
			31	

STATE OF ILLINOIS  
DEPARTMENT OF TRANSPORTATION  
DIVISION OF HIGHWAYS

**PROPOSED HIGHWAY PLANS**

**F.A.U. 2503: ILLINOIS ROUTE 25  
OVER NORTON CREEK**

**SECTION: 49 BR-1**

**SN: 045-0045**

**BRIDGE DECK REPLACEMENT**

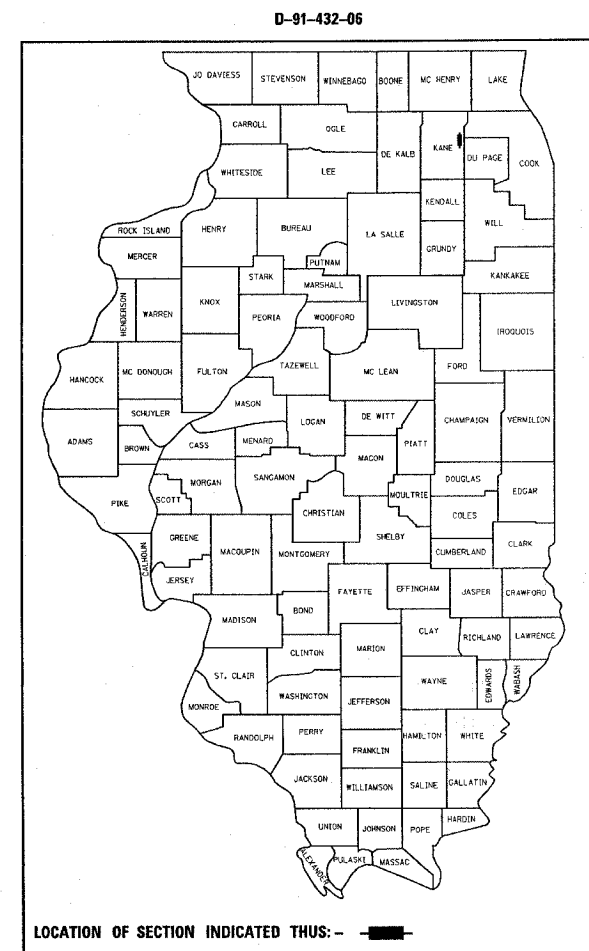
**KANE COUNTY**

**C-91-432-06**

FOR INDEX OF SHEETS, SEE SHEET NO. 2

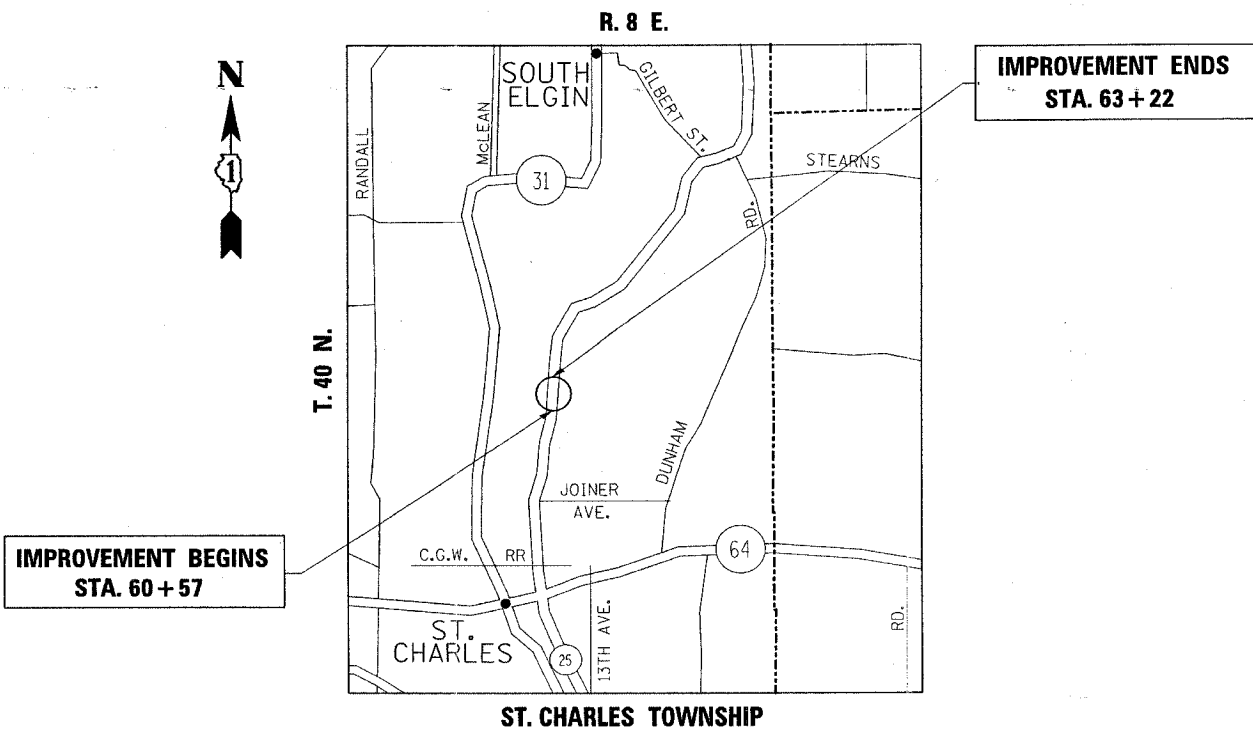
THIS IMPROVEMENT IS LOCATED IN THE CITY OF ST. CHARLES AND ST. CHARLES TOWNSHIP

TRAFFIC DATA:  
2005 ADT: 10,000  
SPEED LIMIT: 35 MPH

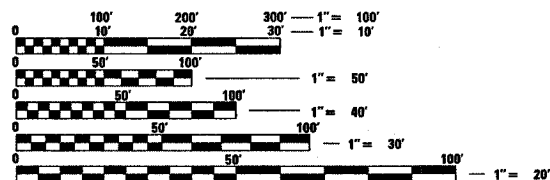


LOCATION OF SECTION INDICATED THIS: - [Black Box] -

DISTRICT ONE - DESIGN AND PLAN PREPARATION ENGINEER - K. ENG / L. TRAN (847) 705-4240



GROSS AND NET LENGTH OF IMPROVEMENT = 266 FEET (0.05 MILE)



FULL SIZE PLANS HAVE BEEN PREPARED USING STANDARD ENGINEERING SCALES. REDUCED SIZED PLANS WILL NOT CONFORM TO STANDARD SCALES. IN MAKING MEASUREMENTS ON REDUCED PLANS, THE ABOVE SCALES MAY BE USED.

J.U.L.I.E.  
JOINT UTILITY LOCATION INFORMATION FOR EXCAVATION  
1-800-892-0123

CONTRACT NO. 60B81

STATE OF ILLINOIS  
DEPARTMENT OF TRANSPORTATION  
DIVISION OF HIGHWAYS

SUBMITTED May 17 2007

Diane O'Keefe Keel  
DEPUTY DIRECTOR OF HIGHWAYS, REGION ENGINEER

June 29, 20 07  
Eric S. Harshbarger  
ENGINEER OF DESIGN AND ENVIRONMENT

June 29, 20 07  
Melvin R. See, P.E.  
DIRECTOR OF HIGHWAYS, CHIEF ENGINEER

PRINTED BY THE AUTHORITY  
OF THE STATE OF ILLINOIS