

F.A.P. RITE	SECTION	COUNTY	TOTAL SHEETS	SHEET NO.
332	*	COOK	54	1

(0101,0203B & 0303) RS-10

54+2=56

D-91-205-02

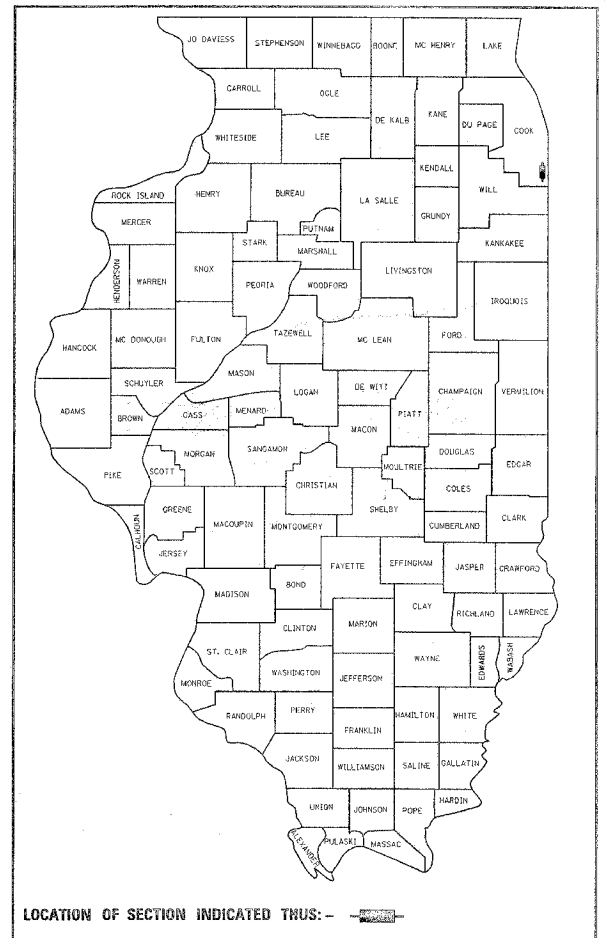
STATE OF ILLINOIS
 DEPARTMENT OF TRANSPORTATION
 DIVISION OF HIGHWAYS

**PROPOSED
 HIGHWAY PLANS**

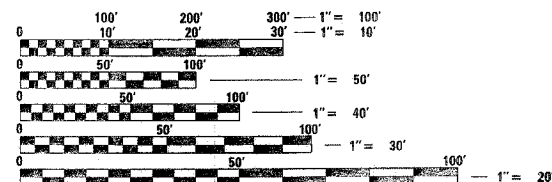
**F.A.P. 332 (IL-394)
 JOE ORR ROAD TO STEGER ROAD
 SECTION: (0101, 0203B & 0303) RS-10
 RESURFACING (MAINTENANCE) AND BRIDGE REPAIR
 COOK COUNTY
 C-91-205-02**

FOR INDEX OF SHEETS, SEE SHEET NO. 2

THE IMPROVEMENT IS LOCATED IN
 THE VILLAGES OF SAUK VILLAGE
 AND FORD HEIGHTS



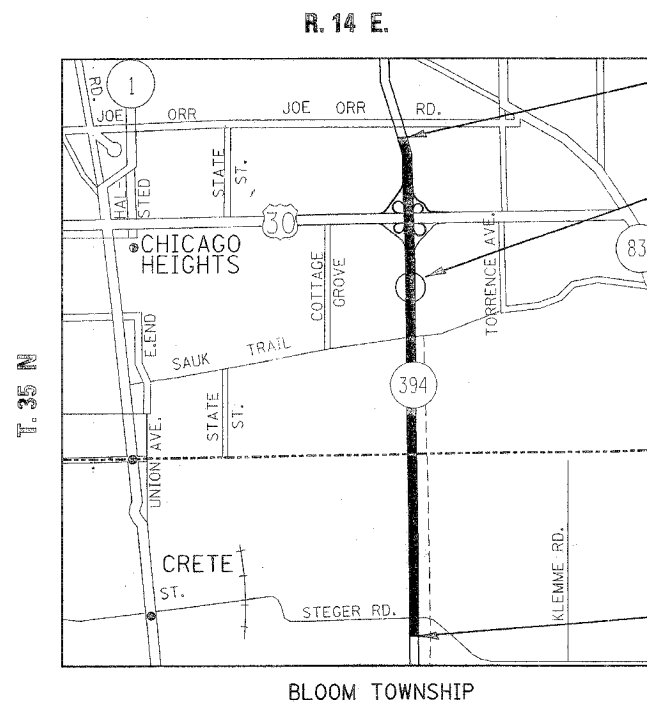
DISTRICT 1 DESIGN - PLAN PREP ENGINEER: KEN ENG/LONG TRAN - (847) 705-4240



FULL SIZE PLANS HAVE BEEN PREPARED USING STANDARD ENGINEERING SCALES. REDUCED SIZED PLANS WILL NOT CONFORM TO STANDARD SCALES. IN MAKING MEASUREMENTS ON REDUCED PLANS, THE ABOVE SCALES MAY BE USED.

J.U.L.I.E.
 JOINT UTILITY LOCATION INFORMATION FOR EXCAVATION
 1-800-892-0123

CONTRACT NO. 62481



IMPROVEMENT BEGINS
 STA. 247+10

IL 394 OVER EJB&RR
 SN 016-0456 (NB)
 SN 016-1041 (SB)
 OMISSION:
 STA. 320+84
 TO STA. 324+33

AVERAGE DAILY TRAFFIC
 2006 ADT = 48,600

POSTED SPEED LIMIT
 55MPH

IMPROVEMENT ENDS
 STA. 434+06

BLOOM TOWNSHIP



GROSS LENGTH OF IMPROVEMENT = 18,696 FT (3.54 MILES)
 NET LENGTH OF IMPROVEMENT = 18,347 FT (3.48 MILES)

STATE OF ILLINOIS
 DEPARTMENT OF TRANSPORTATION
 DIVISION OF HIGHWAYS

SUBMITTED July 16 2007

Diane O'Keefe
 DEPUTY DIRECTOR OF HIGHWAYS, REGION ENGINEER

August 17, 2007
Eric E. Abramo
 ENGINEER OF DESIGN AND ENVIRONMENT

August 17, 2007
William R. See, P.E.
 DIRECTOR OF HIGHWAYS, CHIEF ENGINEER

**PRINTED BY THE AUTHORITY
 OF THE STATE OF ILLINOIS**