

F.A.P. RTE.	SECTION	COUNTY	TOTAL SHEETS	SHEET NO.
656	(I)	TAZEWELL	32	1
STA. 162+78.50		TO STA. 170+28.50		
FED. ROAD DIST. NO. 4		ILLINOIS FED. AID PROJECT		

STATE OF ILLINOIS
DEPARTMENT OF TRANSPORTATION
DIVISION OF HIGHWAYS

**PROPOSED
HIGHWAY PLANS**

F.A.P. ROUTE 656 (ILLINOIS 29)
SECTION (I) I
PROJECT BHF-0656 (010)
TAZEWELL COUNTY
C-94-020-00

INDEX OF SHEETS

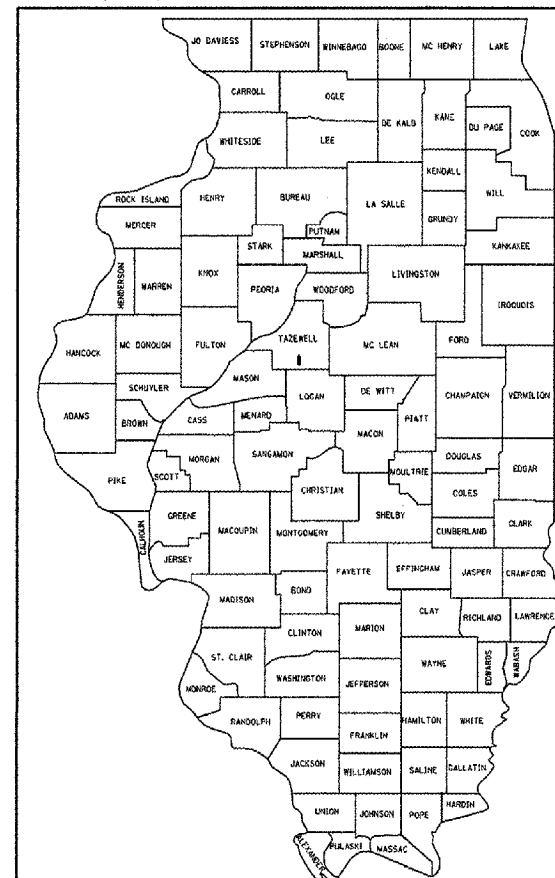
1	TITLE SHEET
2	GENERAL NOTES
3	SUMMARY OF QUANTITIES
4	DETAILS & TYPICAL ROADWAY SECTIONS
5	QUANTITY SCHEDULES
6	PLAN & PROFILE
7 - 10	STAGE CONSTRUCTION TRAFFIC DETAILS
11	LANDSCAPING AND EROSION CONTROL PLAN
12 - 29A	STRUCTURE PLANS
30 - 32	CROSS SECTIONS
	STANDARDS

LIST OF ILLINOIS DOT HIGHWAY STANDARDS

000001-04	701006-02
280001-03	701011-01
420401-05	701201-02
482001-01	701306-01
503001-02	701311-02
515001-02	701321-08
630001-07	701326-02
630301-04	702001-06
631031-06	704001-03
635006-02	780001-01
635011-01	

D-94-101-00

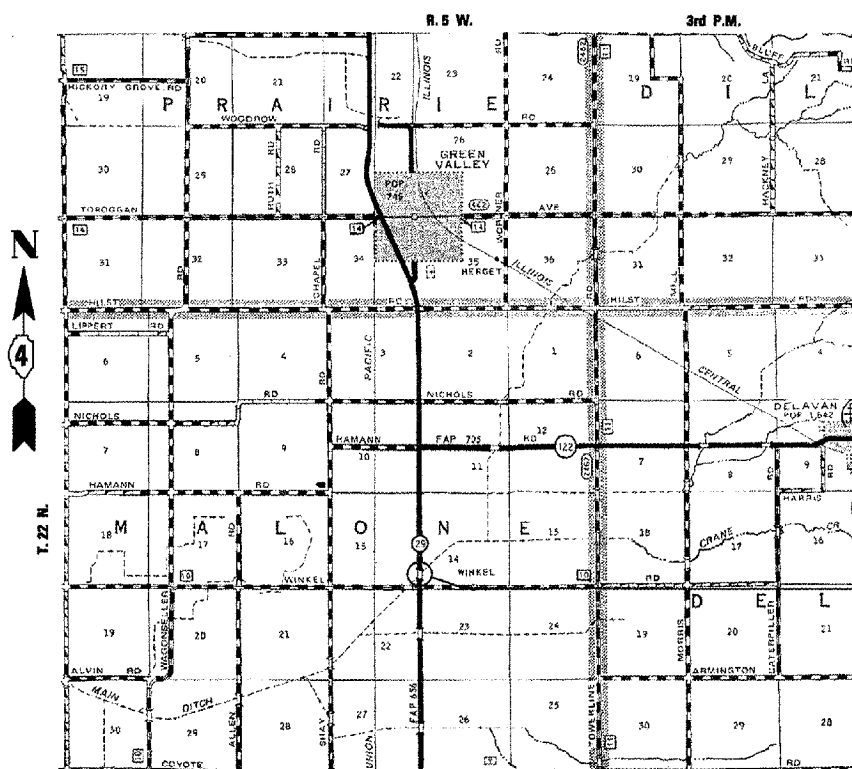
* 32 + 1 = 33 TOTAL SHEETS



LOCATION OF SECTION INDICATED THUS: -

ADT = 1500 (2005)
% SU = 6.0 (2005)
% MU = 14.0 (2005)

TOWNSHIP:
FUNCTIONAL CLASSIFICATION: MINOR ARTERIAL
(NON-URBAN)



LOCATION MAP

PROPOSED PROJECT ENDS
- STA. 170 + 28.50

PROPOSED NEW CONCRETE SUPERSTRUCTURE
ON EXISTING THREE SPAN SUBSTRUCTURE
132'-8" BK-BK ABUTMENTS
32'-0" CLEAR DECK WIDTH WITH
CONCRETE PARAPETS. 35' SKEW RT. FORWARD
S.N. 090-0053

PROPOSED PROJECT BEGINS
- STA. 162 + 78.50

SUPERSTRUCTURE REPLACEMENT
OVER CRANE CREEK



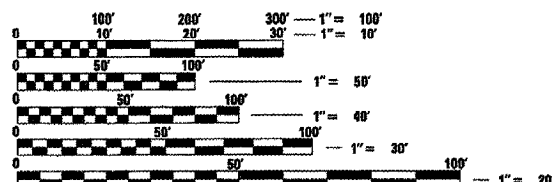
Christopher P. Kohlman 6/27/07
EXPIRATION DATE: 11/30/07

STATE OF ILLINOIS
DEPARTMENT OF TRANSPORTATION
DIVISION OF HIGHWAYS

SUBMITTED *Jason* 20 07
Eric E. Harms
DEPUTY DIRECTOR OF HIGHWAYS, REGION THREE
ENGINEER OF DESIGN AND ENVIRONMENT

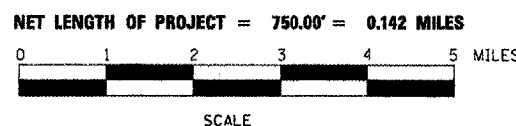
Milton R. Seep P.E.
DIRECTOR OF HIGHWAYS, CHIEF ENGINEER

PRINTED BY THE AUTHORITY
OF THE STATE OF ILLINOIS



FULL SIZE PLANS HAVE BEEN PREPARED USING STANDARD
ENGINEERING SCALES. REDUCED SIZED PLANS WILL NOT
CONFORM TO STANDARD SCALES. IN MAKING MEASUREMENTS
ON REDUCED PLANS, THE ABOVE SCALES MAY BE USED.

J.U.L.I.E.
JOINT UTILITY LOCATION INFORMATION FOR EXCAVATION
1-800-892-0123



PROJECT ENGINEER: JIM MILLER (309)-671-345

CONTRACT NO. 68024

CATALOG NO. 032188-00D