

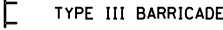







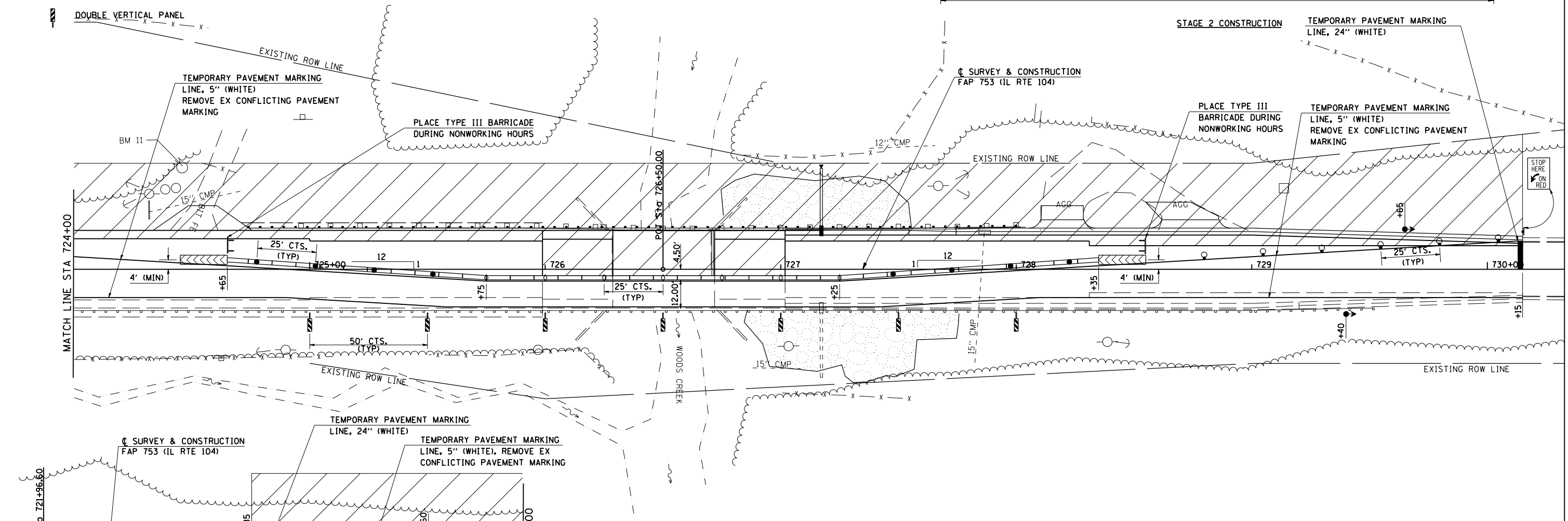
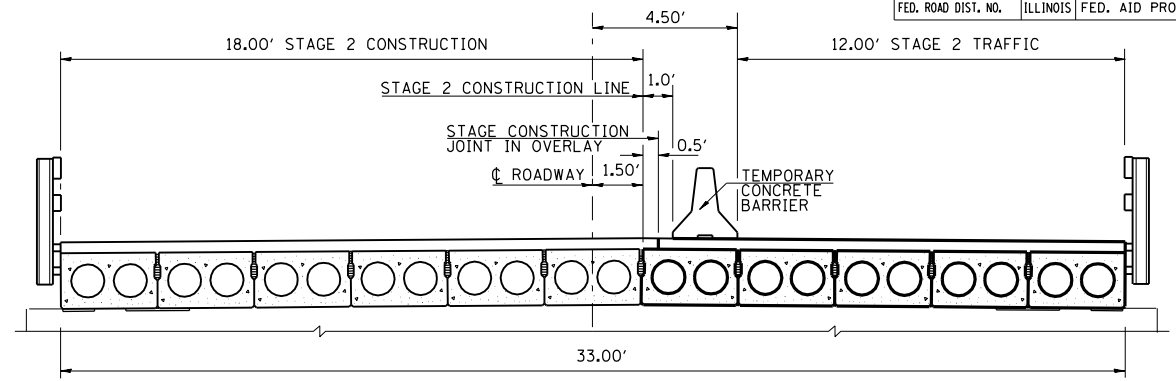
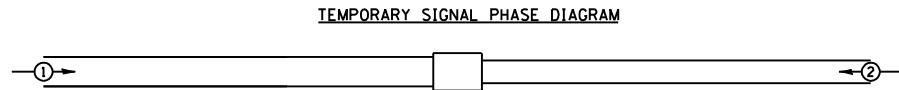


FAP RTE	SECTION	COUNTY	TOTAL SHEETS	SHEET NO.
753	128(BR-1)	MORGAN	40	17
STA. 723+00.00		TO STA. 731+00.00		
FED. ROAD DIST. NO.		ILLINOIS	FED. AID PROJECT	

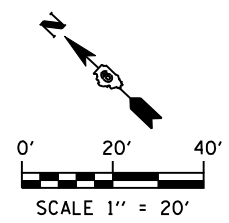
LEGEND

-  WORK AREA
-  SIGN
-  TYPE III BARRICADE
-  DRUM WITH STEADY BURNING LIGHT
-  TRAFFIC SIGNAL
-  TYPE C BIDIRECTIONAL REFLECTOR
-  TEMPORARY CONCRETE BARRIER (STD 704001)
-  IMPACT ATTENUATOR
-  STEADY BURNING LIGHTS AND DOUBLE VERTICAL PANELS
-  DOUBLE VERTICAL PANEL



- STAGE 2 CONSTRUCTION:**
1. RELOCATE TEMPORARY CONCRETE BARRIER AND OTHER TRAFFIC CONTROL ITEMS IN ACCORDANCE WITH STANDARD 701321 AND STAGE 2 TRAFFIC DETAILS.
 2. SHIFT TRAFFIC TO RIGHT (SOUTHBOUND) LANE.
 3. REMOVE EXISTING DECK BEAMS, GUARDRAIL AND PAVEMENT FOR NEW APPROACHES LEFT OF CENTERLINE.
 4. CONSTRUCT NEW DECK BEAMS AND APPROACH PAVEMENT LEFT OF CENTERLINE.
 5. CONSTRUCT EMBANKMENT AND CURB/GUTTER LEFT OF CENTERLINE.
 6. INSTALL PROPOSED GUARDRAIL LEFT OF CENTERLINE.

- STAGE 3 CONSTRUCTION:**
1. REMOVE TRAFFIC CONTROL ITEMS ASSOCIATED WITH STANDARD 701321 AND RESTORE TWO-LANE TWO-WAY TRAFFIC
 2. MILL ROADWAY AND CONSTRUCT THE HMA SURFACE COURSE/SHOULDERS, AGGREGATE SHOULDERS, AND STRIPING USING THE APPROPRIATE TRAFFIC CONTROL



REVISIONS	
NAME	DATE

ILLINOIS DEPARTMENT OF TRANSPORTATION
TRAFFIC CONTROL DETAILS
 STAGE 2
 DRAWN BY JCW
 CHECKED BY JRB
 DATE: 04/03/07

PLOT DATE = 7/2/2007
 FILE NAME = c:\p\projects\6851707\hutchison\lma\2447-bmo2.dgn
 PLOT SCALE = 4.23525 / IN.
 USER NAME = laughlin-1