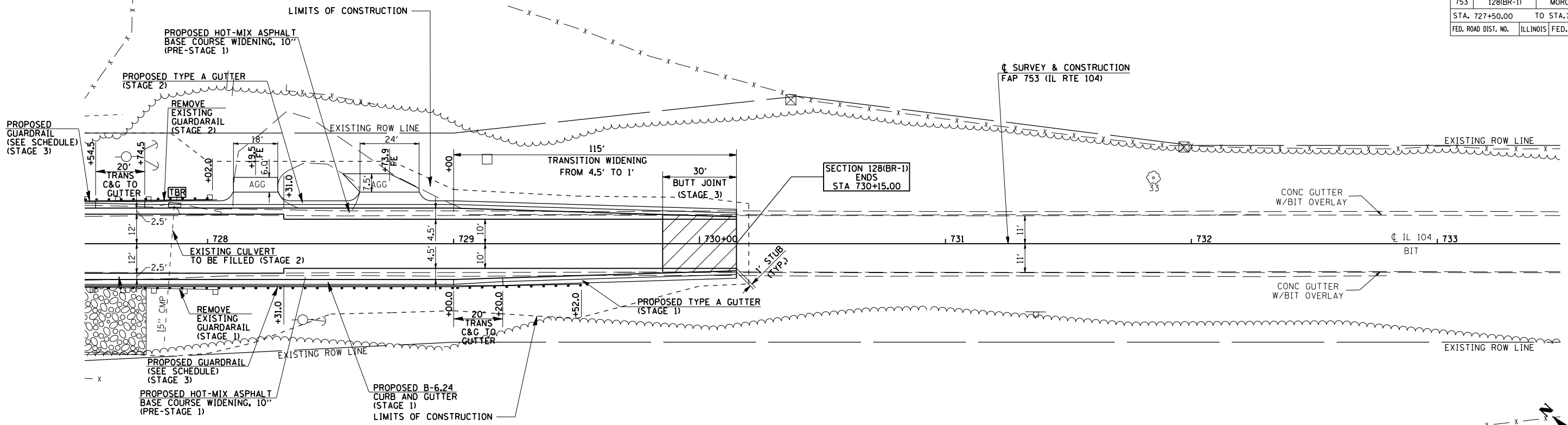
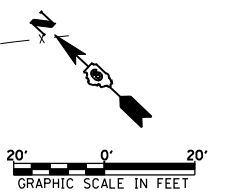


FAP RTE	SECTION	COUNTY	TOTAL SHEETS	SHEET NO.
753	128(BR-1)	MORGAN	40	19
STA. 727+50.00		TO STA. 730+15.00		
FED. ROAD DIST. NO.		ILLINOIS FED. AID PROJECT		

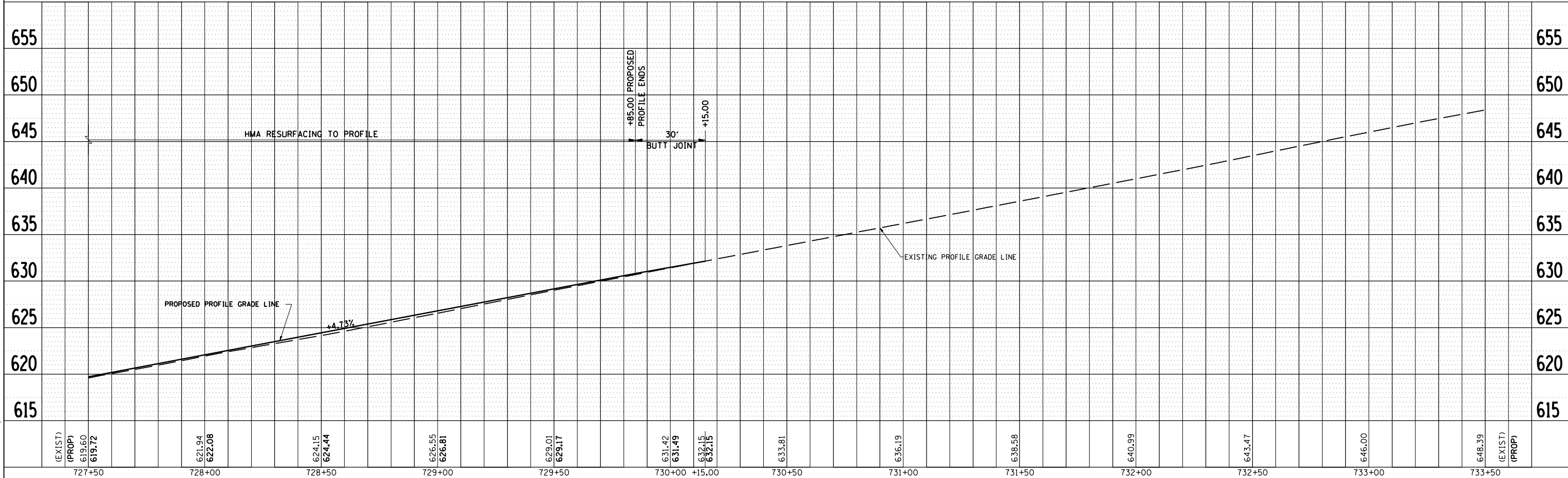
SEC 8, T13N, R8W, 3RD PM



PLAN	SURVEYED	BY	DATE
	PLOTTED		
	NOTE BOOK		
	NO. OF WAY CHECKED		
	NO. OF PAV. CHECKED		
	NO. OF C&G CHECKED		
	NO. OF STAKE CHECKED		
	NO. OF FILE NAME		



SEC 8, T13N, R8W, 3RD PM



PROFILE	SURVEYED	BY	DATE
	PLOTTED		
	NOTE BOOK		
	NO. OF WAY CHECKED		
	NO. OF PAV. CHECKED		
	NO. OF C&G CHECKED		
	NO. OF STAKE CHECKED		
	NO. OF FILE NAME		

PLOT DATE = 7/2/2007
 FILE NAME = c:\p\projects\661707\hutchison_r\m\2447-8pp2.dgn
 PLOT SCALE = 4.23628 / IN.
 USER NAME = laughlin-1