

211 N. Broadway  
Suite 400  
St. Louis, MO 63102  
314 241-8188  
314 241-8125  
FAX 314 241-8125



**PHASE 2A**  
**LEWIS AND CLARK MEMORIAL TOWER**  
**VILLAGE OF HARTFORD, ILLINOIS**  
HARTFORD, ILLINOIS 62049

SHEET TITLE:  
**ENTRY FOUNTAIN**  
**PLAN, ELEVATION**  
**AND SECTION**

REV. NO.	DATE	REMARKS

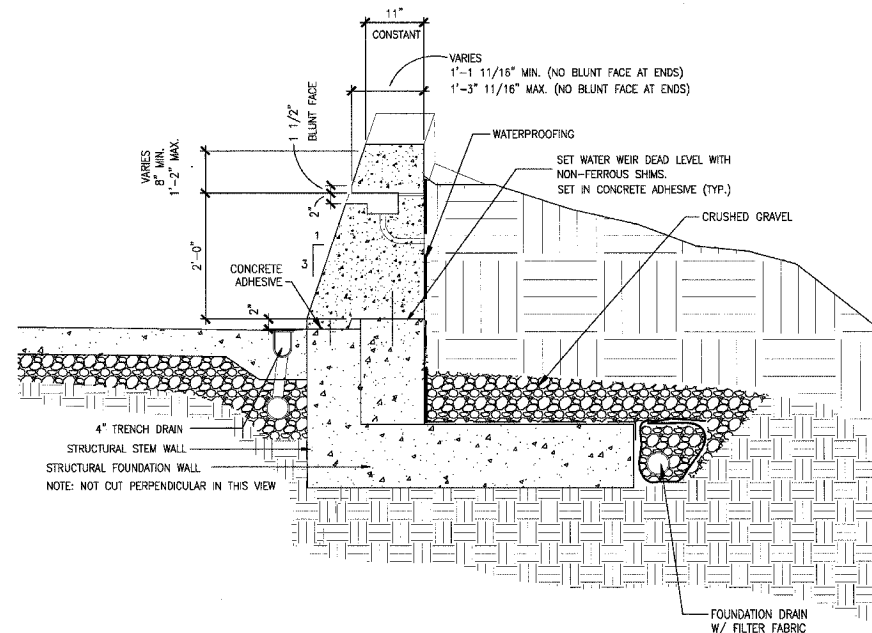
KENNEDY PROJECT NO  
KAI# 10-02048

ISSUE DATE  
12-JULY-05

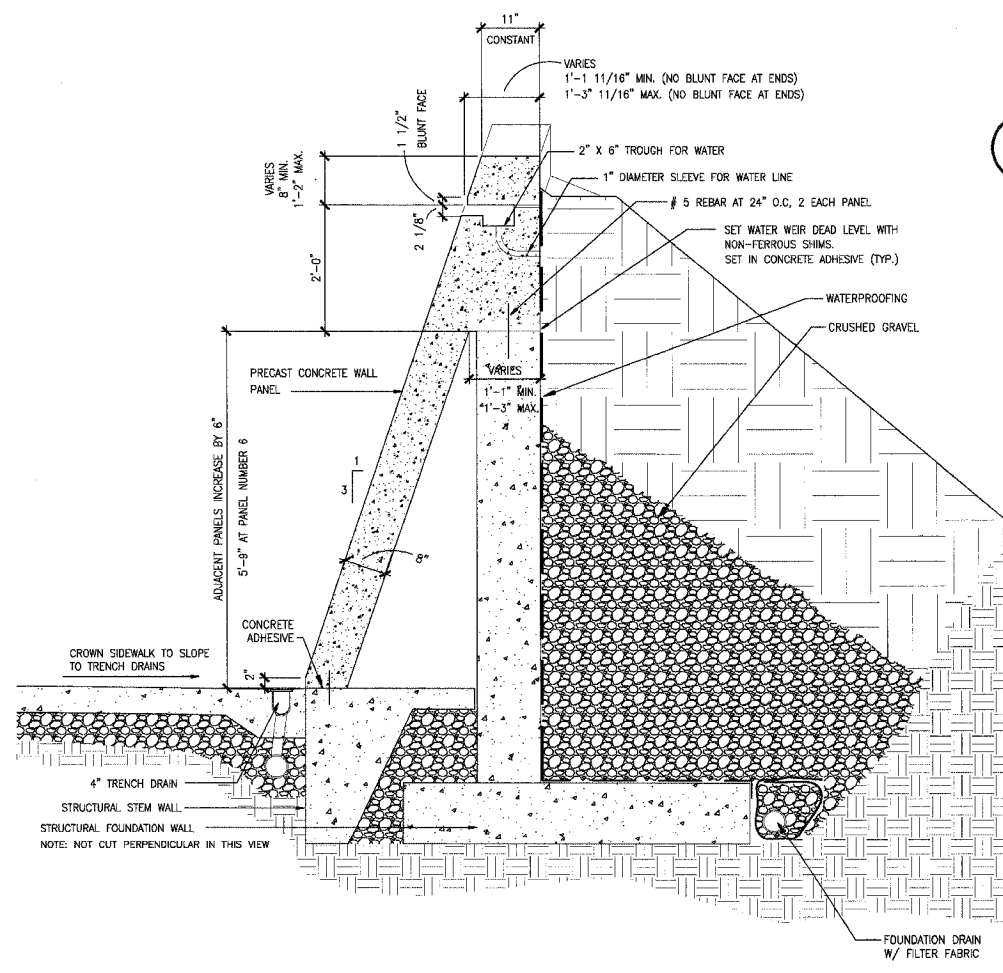
SHEET NO

**AA4-04**

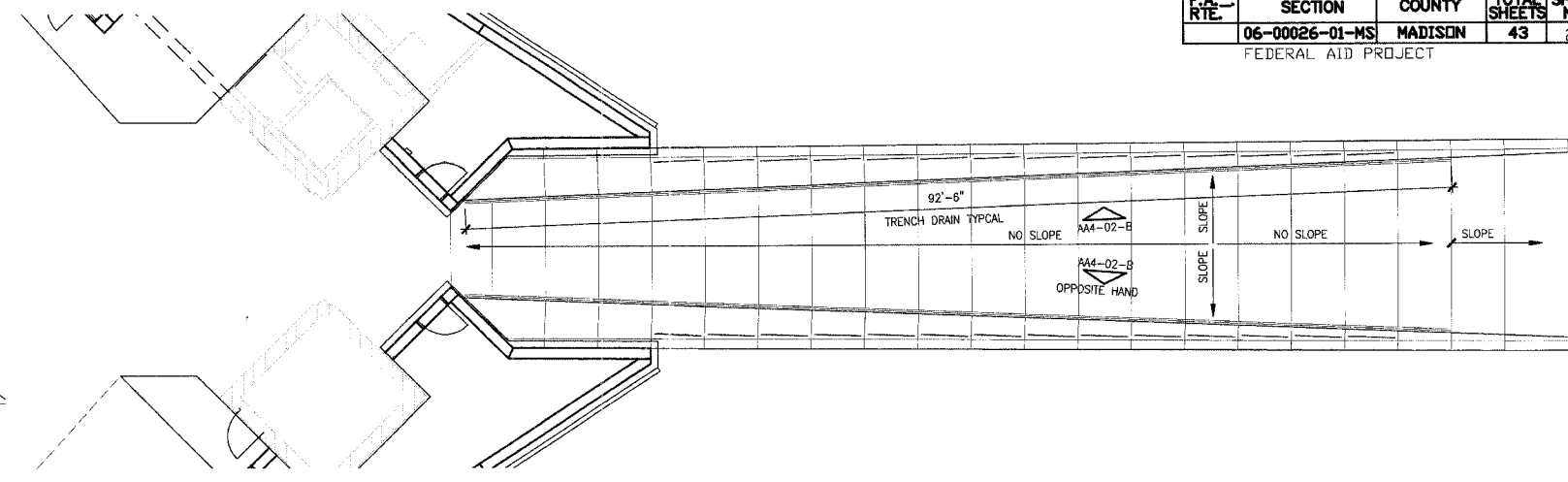
© 2005 KENNEDY ASSOCIATES INCORPORATED



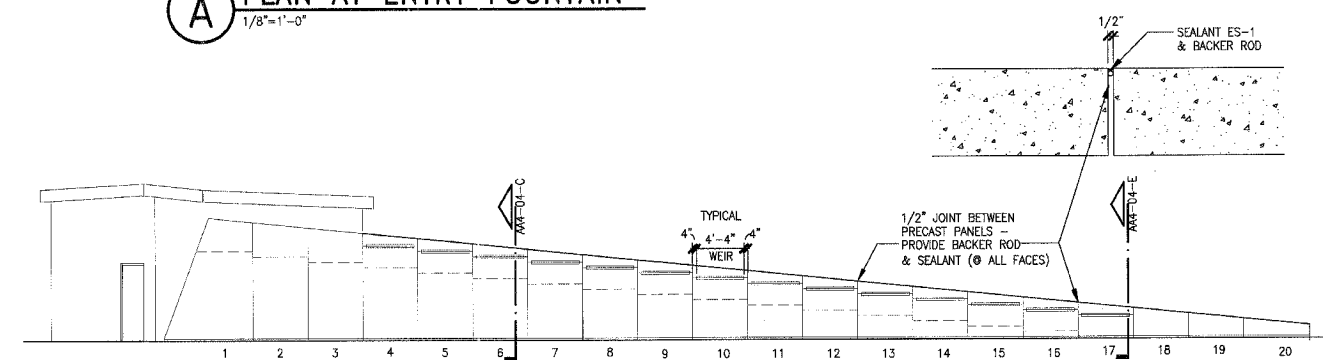
**E** SECTION, PANEL 17  
3/4"=1'-0"



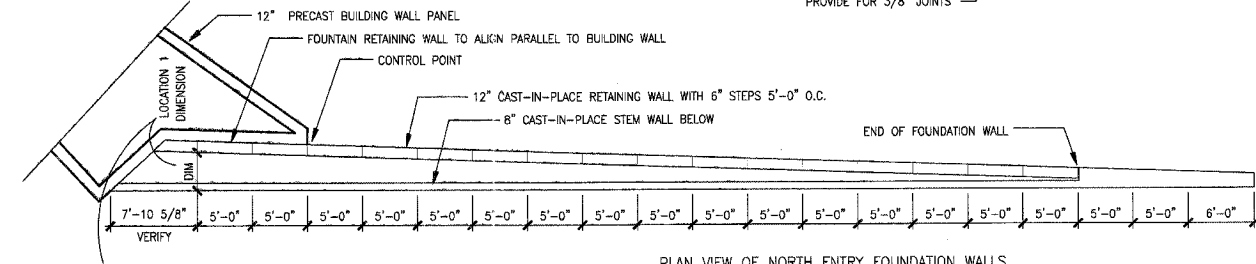
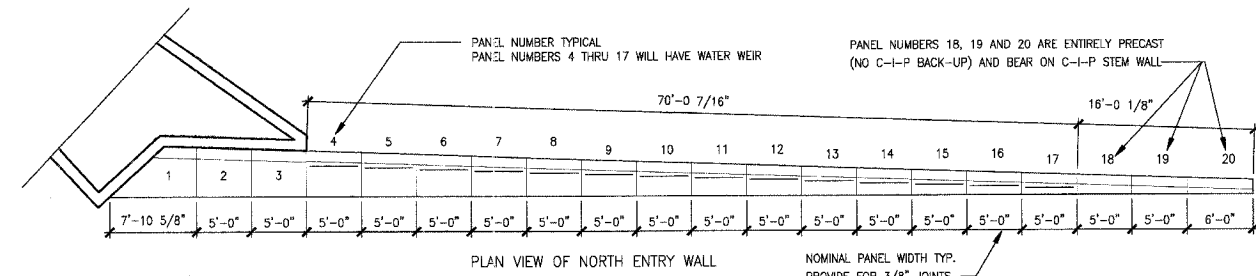
**C** SECTION AT PANEL 6  
3/4"=1'-0"



**A** PLAN AT ENTRY FOUNTAIN  
1/8"=1'-0"



**B** ELEVATION, NORTH FOUNTAIN AT ENTRY  
1/8"=1'-0"



LOCATION NUMBER	FACE-OF-FOUNDATION-WALL TO FACE-OF-STEM-WALL DIMENSION (INCHES)	TOP OF FOUNDATION WALL FOOT OF PRECAST = 0'-0" HEIGHT (INCHES)
1	42	98
2	40	92
3	38	86
4	36	80
5	34	74
6	32	68
7	30	62
8	28	56
9	26	50
10	24	44
11	22	38
12	20	32
13	18	26
14	16	20
15	14	14
16	12	8
17	10	2
18	STEM WALL	
19	STEM WALL	
20	STEM WALL	

**D** FOUNTAIN LAYOUT DIMENSIONS  
1/8"=1'-0"

U:\10-02048\CAD\PHASE-2A\B\PHASE2A\AA-04.DWG | 7/11/2005 11:44:47 PM | Xref's: TBA336COL.BS-WATERWALL.BS-PLAN-2A | Images: none