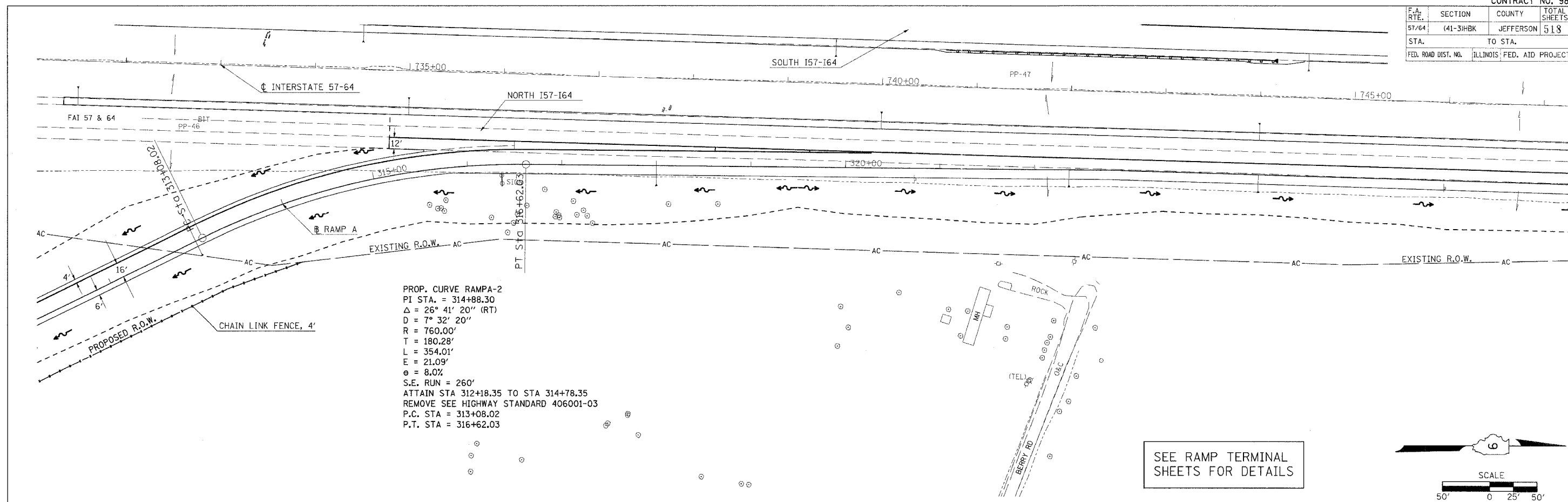
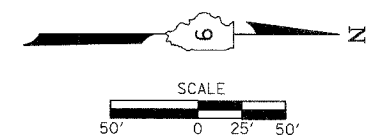


F.A. RTE.	SECTION	COUNTY	TOTAL SHEETS	SHEET NO.
57/64	(41-3)HBK	JEFFERSON	518	106
STA.		TO STA.		
FED. ROAD DIST. NO.		ILLINOIS FED. AID PROJECT		

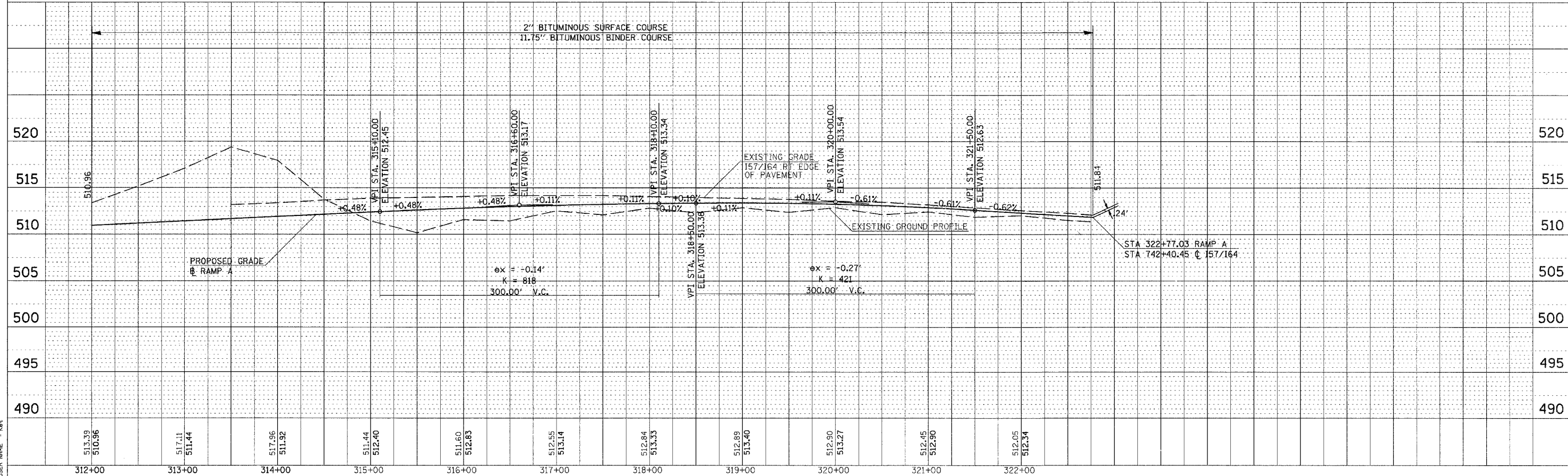
PLAN	NO.	DATE
REVISIONS	BY	DATE
NOTED		
ALIGNED		
CHECKED		
DATE		



SEE RAMP TERMINAL SHEETS FOR DETAILS



PROFILE	NO.	DATE
REVISIONS	BY	DATE
NOTED		
GRADES CHECKED		
STRUCTURE NOTATIONS CHECKED		
DATE		



PLOT DATE = 03/21/2007 08:43 AM
 PLOT SCALE = 1" = 20' / AN
 USER NAME = KES

PLAN PROFILE RAMP A