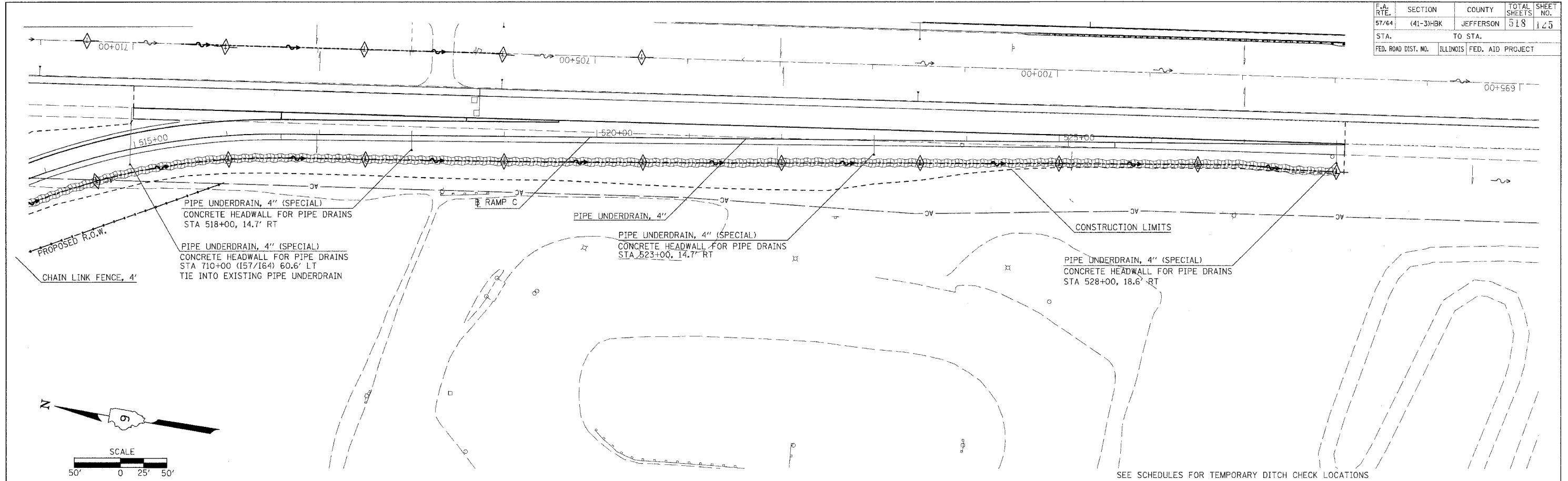
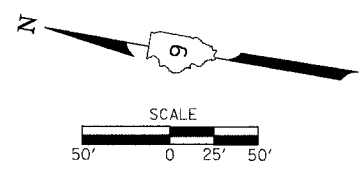


F.A. RTE.	SECTION	COUNTY	TOTAL SHEETS	SHEET NO.
57/64	(41-3)HK	JEFFERSON	518	125
STA.	TO STA.			
FED. ROAD DIST. NO.	ILLINOIS	FED. AID PROJECT		

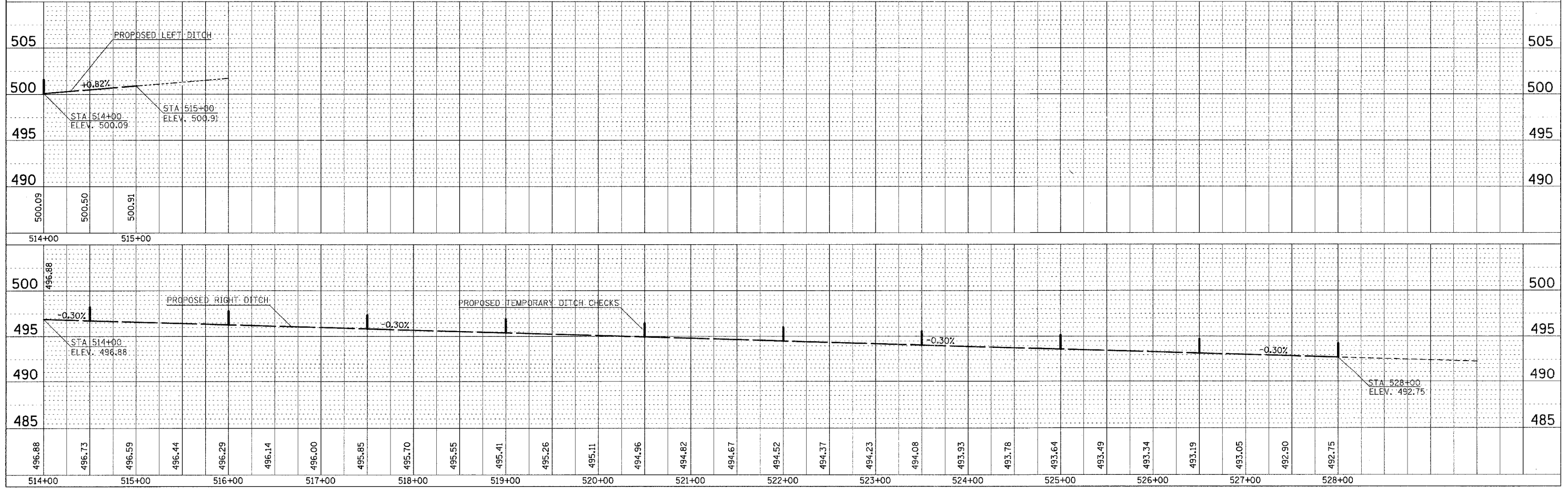


DATE	BY
SURVEYED	
ALIGNMENT CHECKED	
NOTE BOOK NO.	
DRAWING FILE NAME	



SEE SCHEDULES FOR TEMPORARY DITCH CHECK LOCATIONS

DATE	BY
SURVEYED	
GRADES CHECKED	
NOTE BOOK NO.	
DRAWING FILE NAME	



PLOT DATE = 04/22/2007 02:03 PM
 PLOT NAME = 41-3-HK-001-RAMP-C-DRAIN-PROFILE-02
 PLOT SCALE = 40.0000 / IN.
 USER NAME = RLT

DRAINAGE PROFILE-RAMP C