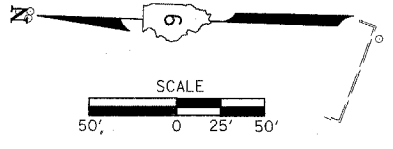
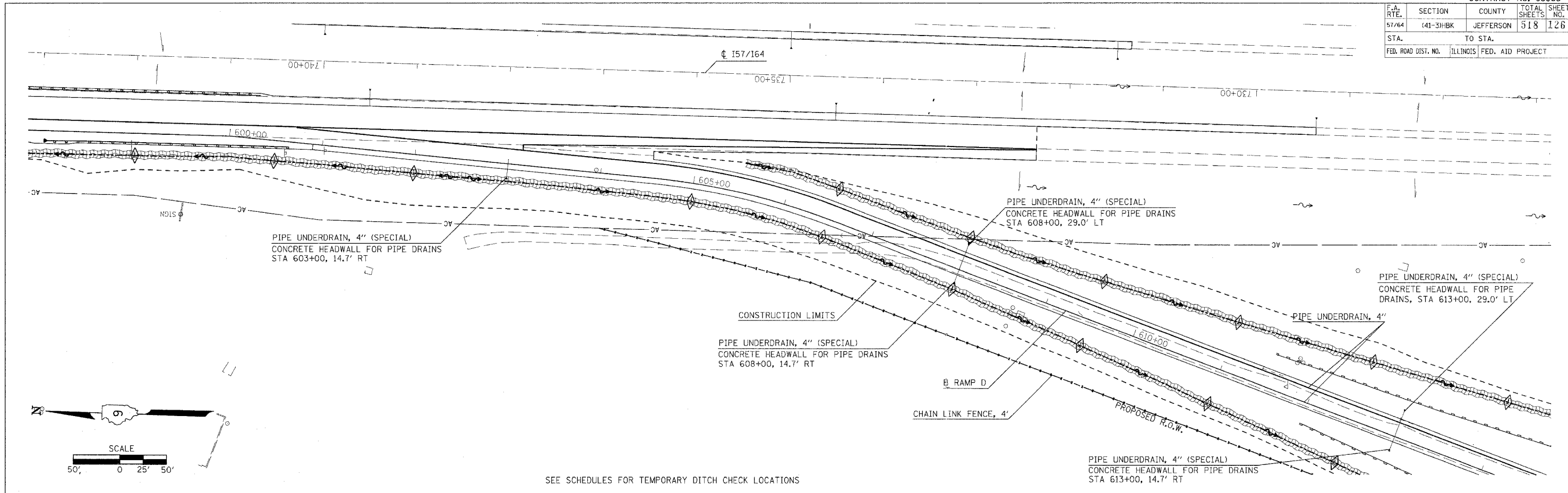


F.A. RTE.	SECTION	COUNTY	TOTAL SHEETS	SHEET NO.
57/64	(41-3)HBK	JEFFERSON	518	126
STA.		TO STA.		
FED. ROAD DIST. NO.		ILLINOIS FED. AID PROJECT		

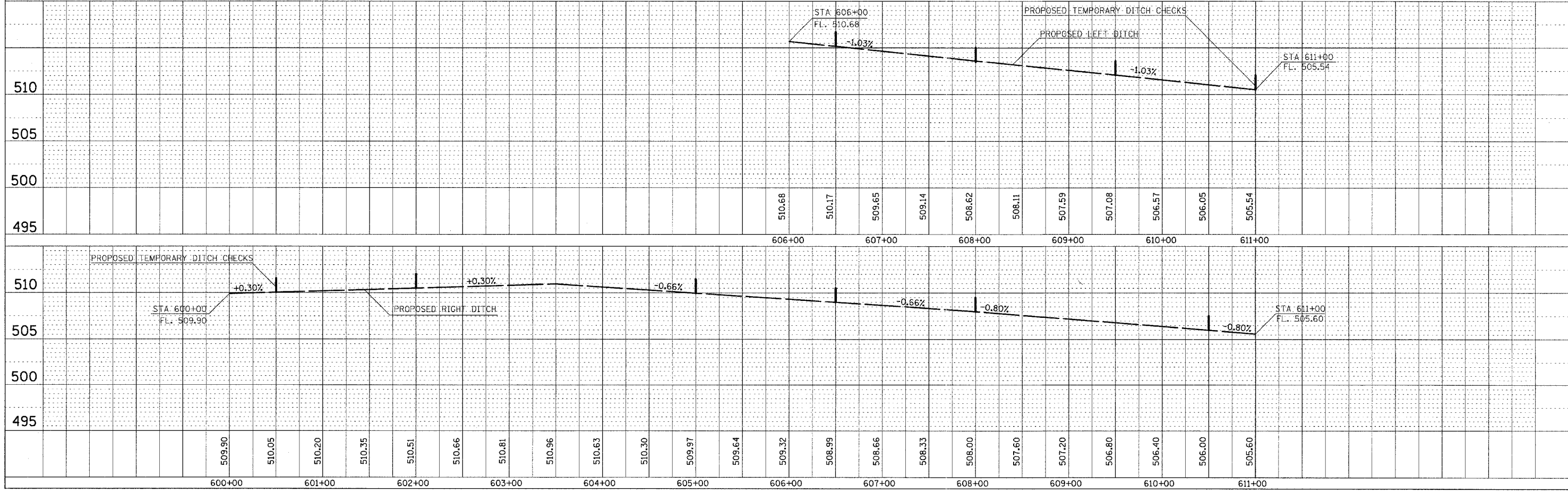
DATE	BY
DATE	BY
DATE	BY
DATE	BY

DATE	BY
DATE	BY
DATE	BY
DATE	BY

PLOT DATE = 03/21/2007 08:13 AM
 FILE NAME = I:\98963\98963\98963\DOT\RAMPS\UPR\206P1432
 PLOT SCALE = 0.80000 / IN.
 USER NAME = kcr



SEE SCHEDULES FOR TEMPORARY DITCH CHECK LOCATIONS



DRAINAGE PROFILE-RAMP D