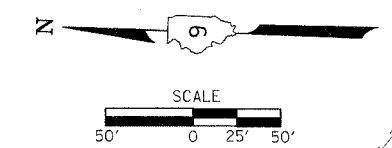
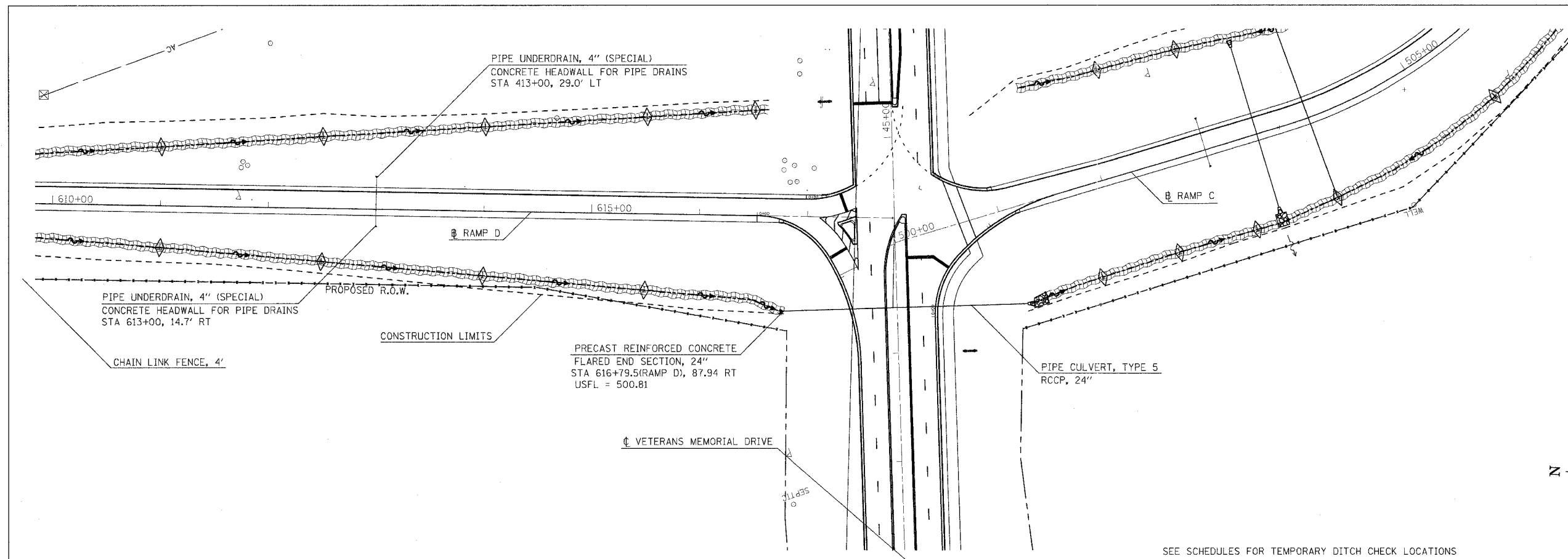


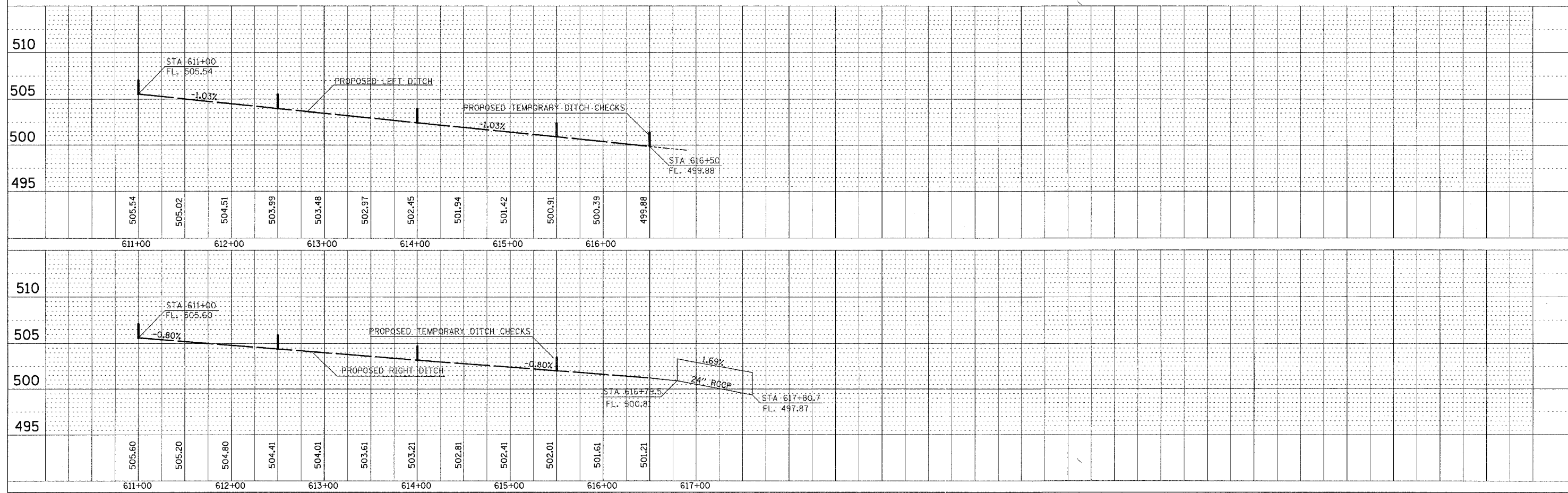
F.A. RTE.	SECTION	COUNTY	TOTAL SHEETS	SHEET NO.
57/64	(41-3)HBK	JEFFERSON	518	127
STA.		TO STA.		
FED. ROAD DIST. NO.		ILLINOIS FED. AID PROJECT		

DATE: _____
 BY: _____
 CHECKED: _____
 PLOTTED: _____
 ALIGNMENT CHECKED: _____
 NOTE BOOK NO.: _____
 CAD FILE NAME: _____



SEE SCHEDULES FOR TEMPORARY DITCH CHECK LOCATIONS

DATE: _____
 BY: _____
 CHECKED: _____
 PLOTTED: _____
 GRADES CHECKED: _____
 STRUCTURE NOTATIONS CHKD: _____
 NO.: _____



DRAINAGE PROFILE-RAMP D

PLOT DATE = 8/21/2007 08:13 AM
 FILE NAME = I:\98963\98963\DOT\RAFS\98963\98963.DWG
 PLOT SCALE = 1/4" = 10'-0"
 USER NAME = ket