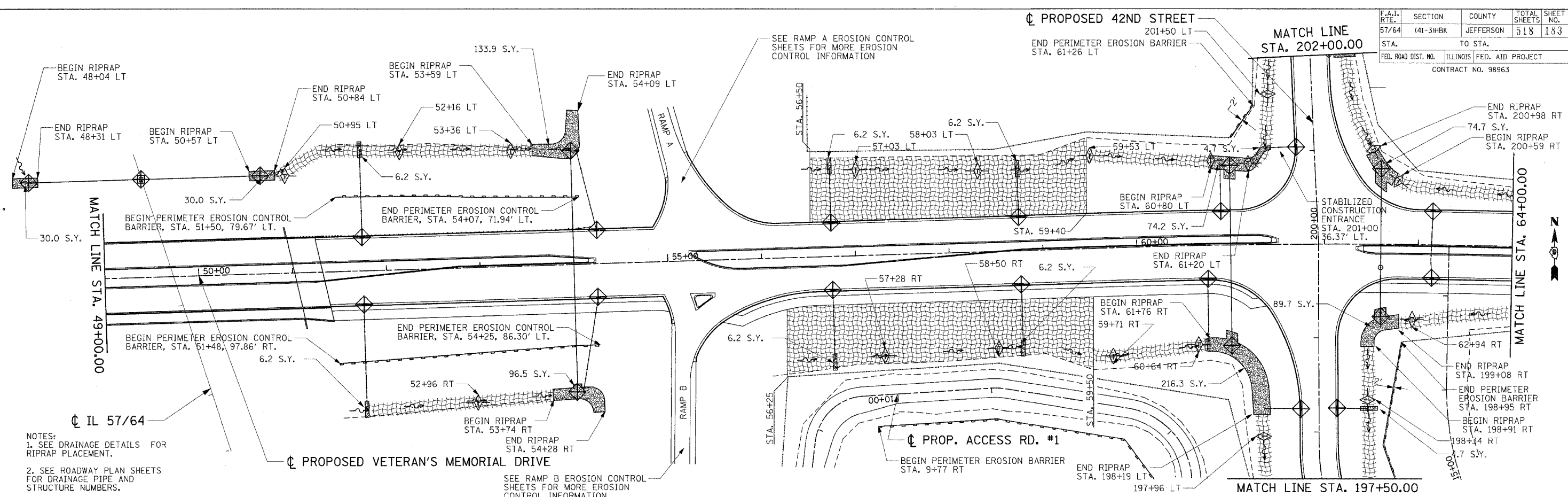


03/22/2007, 04:51 PM
 I:\98\proj\98-2019a\Food\Sheet\Ac-105egp.dgn

LAYOUT	REL	02/26/04
DRAWN	JED	04/12/04
REVIEWED	MTM	03/22/07

F.A.I. RTE.	SECTION	COUNTY	TOTAL SHEETS	SHEET NO.
57/64	(41-3)HBK	JEFFERSON	518	183
STA.	TO STA.			
FED. ROAD DIST. NO.	ILLINOIS	FED. AID PROJECT		
CONTRACT NO. 98963				

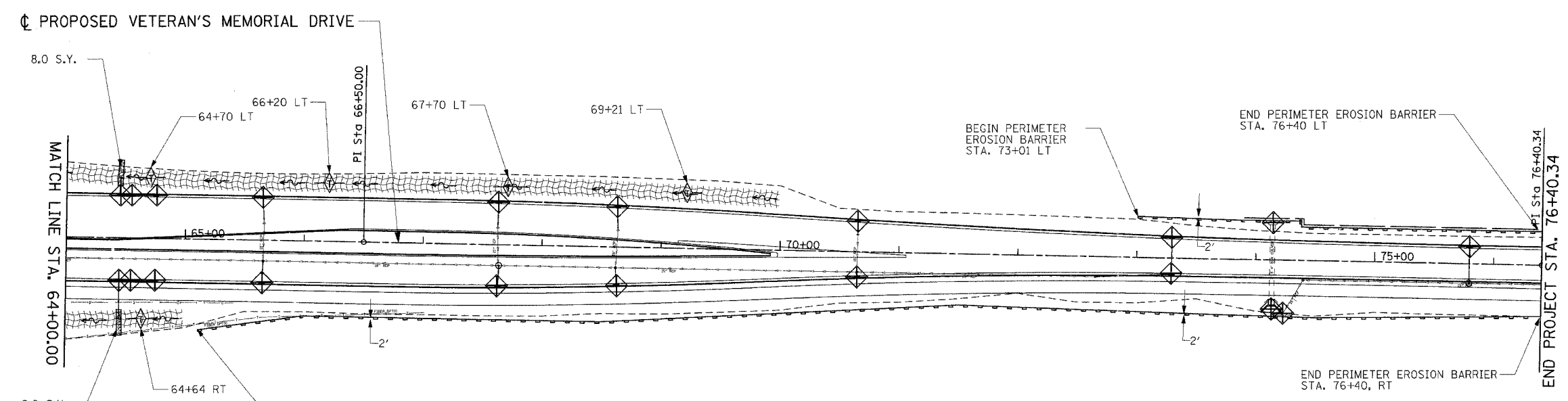
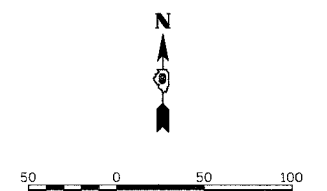


NOTES:
 1. SEE DRAINAGE DETAILS FOR RIPRAP PLACEMENT.
 2. SEE ROADWAY PLAN SHEETS FOR DRAINAGE PIPE AND STRUCTURE NUMBERS.

SEE RAMP B EROSION CONTROL SHEETS FOR MORE EROSION CONTROL INFORMATION

EROSION CONTROL LEGEND

- CONSTRUCTION LIMITS
- ◆ INLET AND PIPE PROTECTION
- ◇ TEMPORARY DITCH CHECK
- ▬ PERIMETER EROSION BARRIER
- FLOW DIRECTION
- ▨ STONE DUMPED RIPRAP
- ▩ EROSION CONTROL BLANKET



NOTES:
 1. SEE DRAINAGE DETAILS FOR RIPRAP PLACEMENT.
 2. SEE ROADWAY PLAN SHEETS FOR DRAINAGE PIPE AND STRUCTURE NUMBERS.
 3. BRIDGE CONES WILL HAVE EROSION CONTROL BLANKET (NOT SHOWN ON SHEET)

REVISIONS	
NAME	DATE

ILLINOIS DEPARTMENT OF TRANSPORTATION
EROSION CONTROL PLAN
 VETERANS MEMORIAL DRIVE
 STA. 49+00.00 TO STA. 76+00.00
 VETERANS MEMORIAL DRIVE
 INTERCHANGE
 SECTION (41-3)HBK
 SCALE: 1"=50'
 DATE 3-22-07
 DRAWN BY RLT
 CHECKED BY MTM