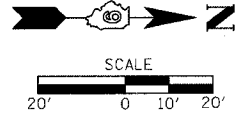
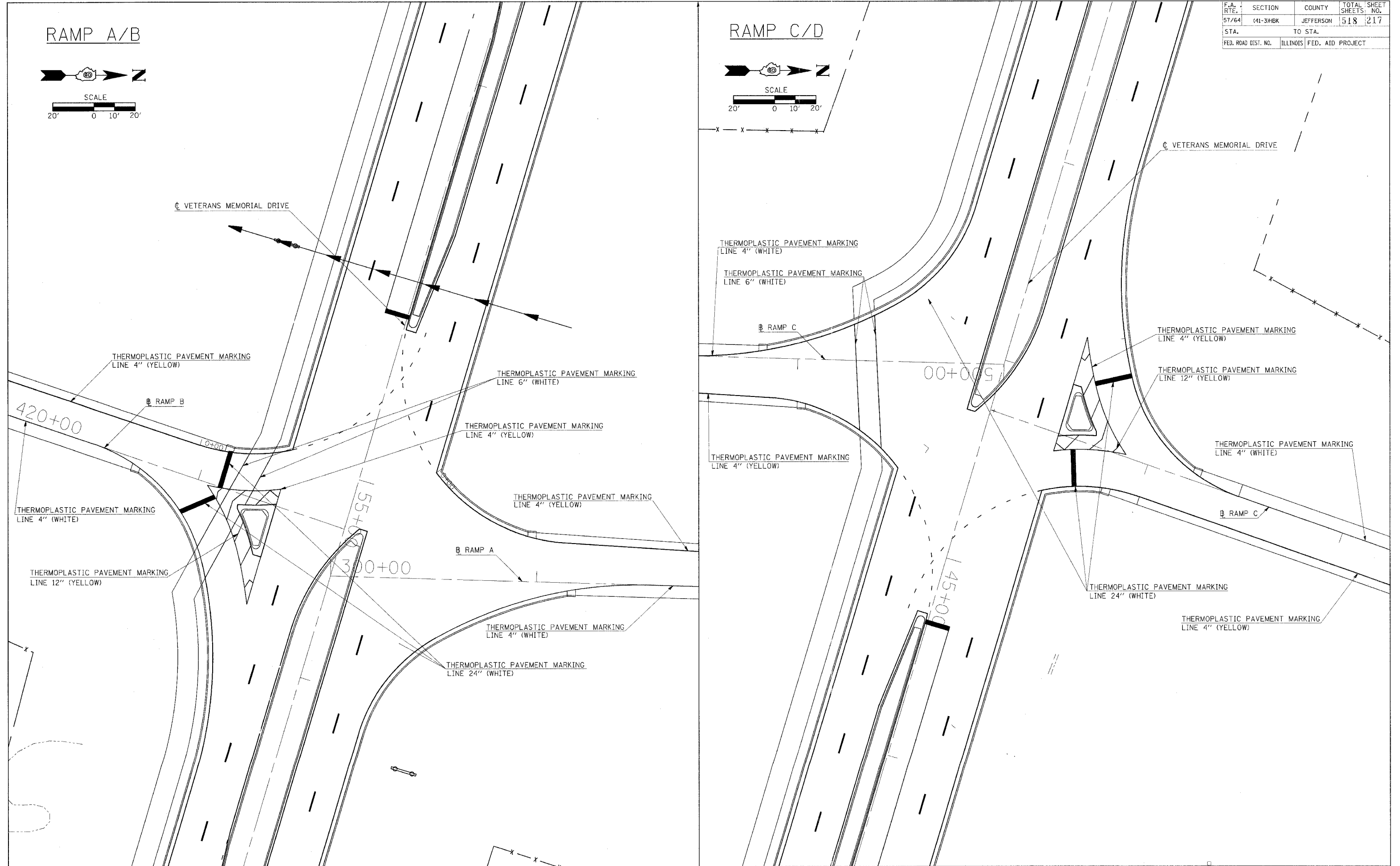
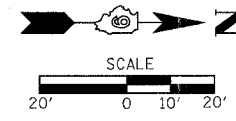


F.A. RTE.	SECTION	COUNTY	TOTAL SHEETS	SHEET NO.
57/64	(41-3)BK	JEFFERSON	518	217
STA.		TO STA.		
FED. ROAD DIST. NO.		ILLINOIS FED. AID PROJECT		

RAMP A/B



RAMP C/D



PLOT DATE = 03/22/2007 09:19 PM
 FILE NAME = I:\98\084\984201\DOT RAMP\A\984201.dwg
 PLOT SCALE = 28.0000 / IN.
 USER NAME = JMO