CONTRACT NO. 98963

F.A.I. RTE.	SECTION	COUNTY	TOTAL SHEETS	SHEET NO.
57/64	(41-3)HBK	JEFFERSON	518	244
STA.		TO STA.		
FED. ROAD DIST. NO.	ILLINOIS	FED. AID PROJECT		

SIGN NO. 3
STA 642+00 RT ℄ I57/I64
&
SIGN NO. 5
STA 658+00 RT ℄ I57/I64

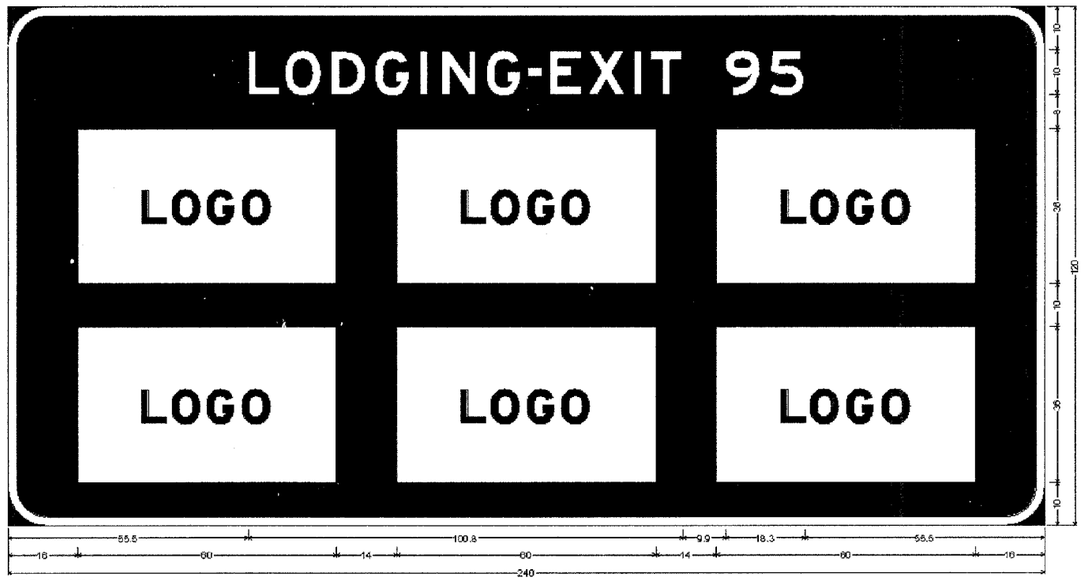

9.0" Radius, 2.0" Border, White on Blue;
"LODGING-EXIT 95" E Mod 2K;
Table of letter and object letts.

L	D	D	G	I	N	G	-	E	X	I	T	9	S
55.5	64.1	74.9	85.0	95.5	100.3	110.8	120.3	125.4	134.3	145.0	148.8	166.3	176.4

16.0	90.0	164.0
16.0	90.0	164.0

DETAIL
SIGN #3 AND #2

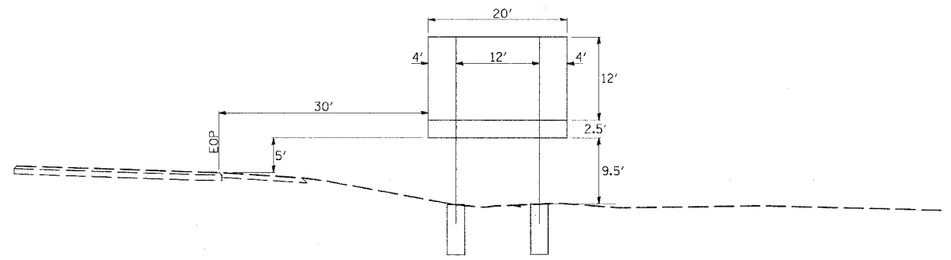

2- W12 X 26 POSTS
LENGTHS - 26.8 FT, 26.8 FT
FOUNDATIONS - 2.5' DIA., 7.9' DEEP, 1.41 CU YD EACH

DETAIL
SIGN #5 AND #2

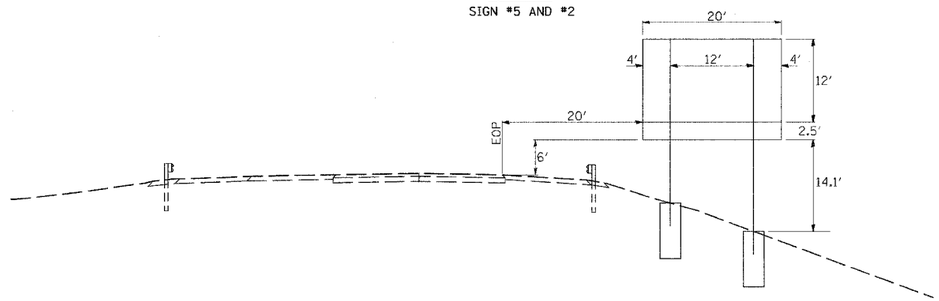

2- W14 X 38 POSTS
LENGTHS - 27.8 FT, 31.9 FT
FOUNDATIONS - 3' DIA., 8' DEEP, 2.9 CU YD EACH

PLOT DATE = 03\22\2007,02:33 PM
FILE NAME = I:\98jobs\98s2019A\IDOT RAMPS\revised.m32
PLOT SCALE = 50.0000 ' / IN.
USER NAME = RLT