CONTRACT NO. 98963

F.A.I. RTE.	SECTION	COUNTY	TOTAL SHEETS	SHEET NO.
57/64	(41-3)HBK	JEFFERSON	518	247
STA.	TO STA.			
FED. ROAD DIST. NO.	ILLINOIS	FED. AID PROJECT		

SIGN NO. 10

STA 700+50 RT ℄ I57/I64
TRUSS SIGN

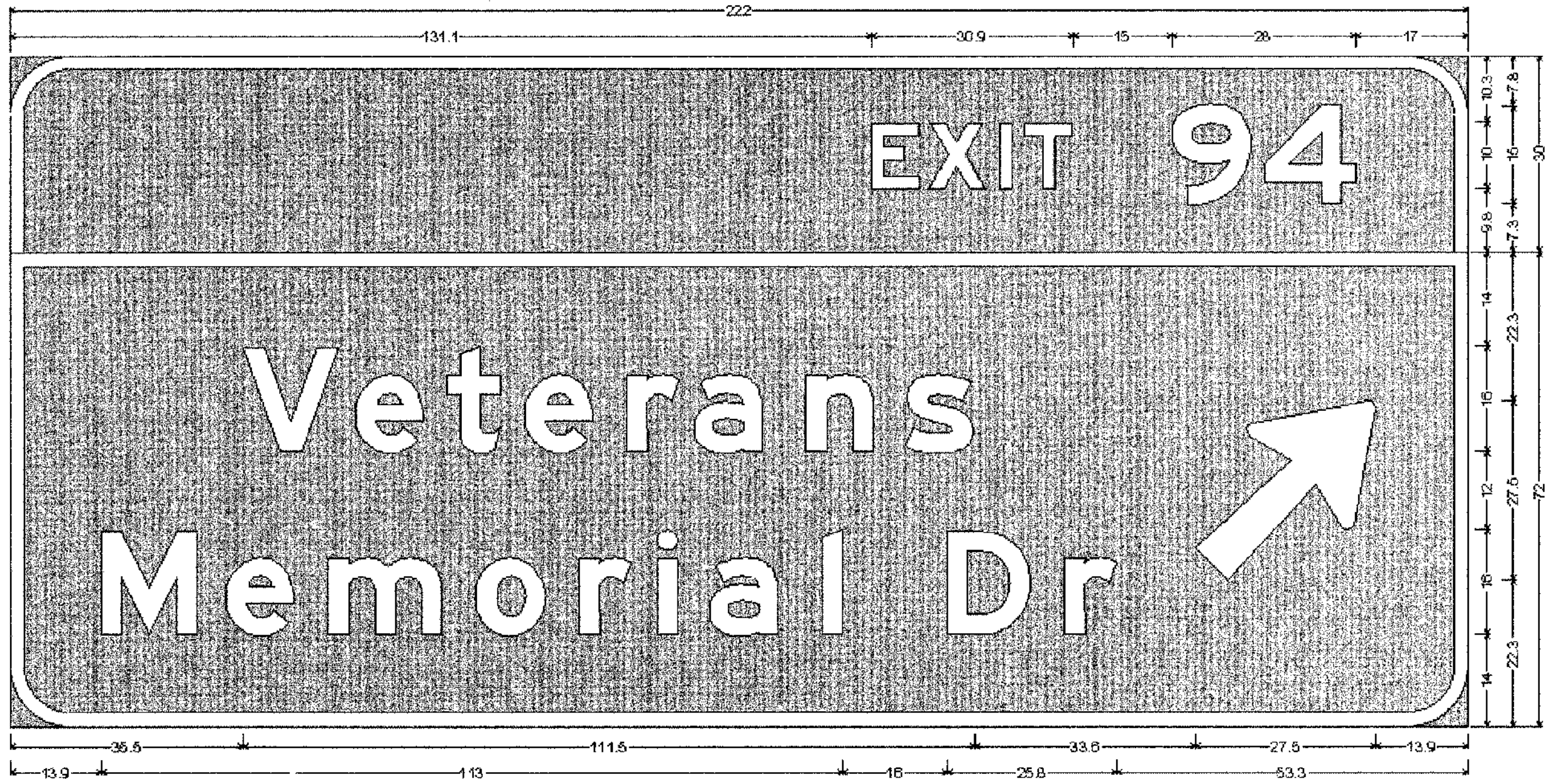

9.0" Radius, 2.0" Border, White on Green;
"EXIT" E Mod 2K; "94" E Mod 2K;
9.0" Radius, 2.0" Border, White on Green;
"Veterans" E Mod 2K; "Memorial Dr" E Mod 2K;
Table of widths and spaces.

131.1	E 7.5	1.4	X 8.6	2.1	I 2.0	1.9	T 7.4	15.0	9 12.1	2.0	4 13.9	17.0

35.5	V 14.8	2.3	e 10.5	3.3	t 8.3	3.6	e 10.6	5.0	r 8.0	2.4	a 10.5	6.5	n 10.5	4.6	s 10.6	33.6	↗ 27.5	13.9

13.9	M 14.9	4.0	e 10.5	5.0	m 17.6	5.0	o 10.9	4.9	r 8.0	3.9	i 3.1	5.0	a 10.5	6.5	l 3.1	16.0	D 13.0	4.8	r 8.0	53.4

SIGN NO. 11

STA 700+50 RT ℄ I57/I64
TRUSS SIGN

12.0" Radius, 2.0" Border, White on Green;
"EXIT" E Mod 2K; "95" E Mod 2K;
12.0" Radius, 2.0" Border, White on Green;
"Mt Vernon" E Mod 2K; "Ashley" E Mod 2K; "¾" E Mod 2K; "MILE" E Mod 2K;
Table of widths and spaces.

78.3	E 7.4	1.4	X 8.6	2.1	I 2.0	1.9	T 7.4	15.0	9 12.1	3.1	5 12.3	15.4

66.0	[shield] 36.0	66.0

19.4	M 14.9	3.6	t 8.4	16.0	V 14.8	2.5	e 10.5	5.0	r 8.0	3.9	n 10.5	5.0	o 10.9	4.9	n 10.5	19.4

40.9	A 16.1	2.1	s 10.6	5.0	h 10.5	6.4	l 3.3	4.9	e 10.5	3.3	y 13.5	40.9

48.1	¾ 23.4	15.0	M 9.4	2.8	I 1.9	2.9	L 7.4	1.5	E 7.4	48.3

SIGN NO. 12

STA 716+00 LT ℄ I57/I64



9.0" Radius, 2.0" Border, White on Green;
"Mt Vernon" E Mod 2K; "Airport" E Mod 2K; "EXIT" E Mod 2K; "95" E Mod 2K;
Table of widths and spaces.

15.1	M 12.4	3.1	t 6.9	13.4	V 12.3	1.9	e 8.9	4.1	r 6.6	3.3	n 8.8	4.1	o 9.0	4.1	n 8.9	15.1

31.6	A 13.5	3.1	i 2.8	5.3	r 6.6	3.3	p 8.8	2.9	o 9.0	4.1	r 6.8	1.6	t 7.0	31.6

36.4	E 7.4	1.4	X 8.8	2.0	I 2.0	1.8	T 7.4	10.0	9 10.8	2.8	5 10.8	36.4

DETAIL
SIGN #12

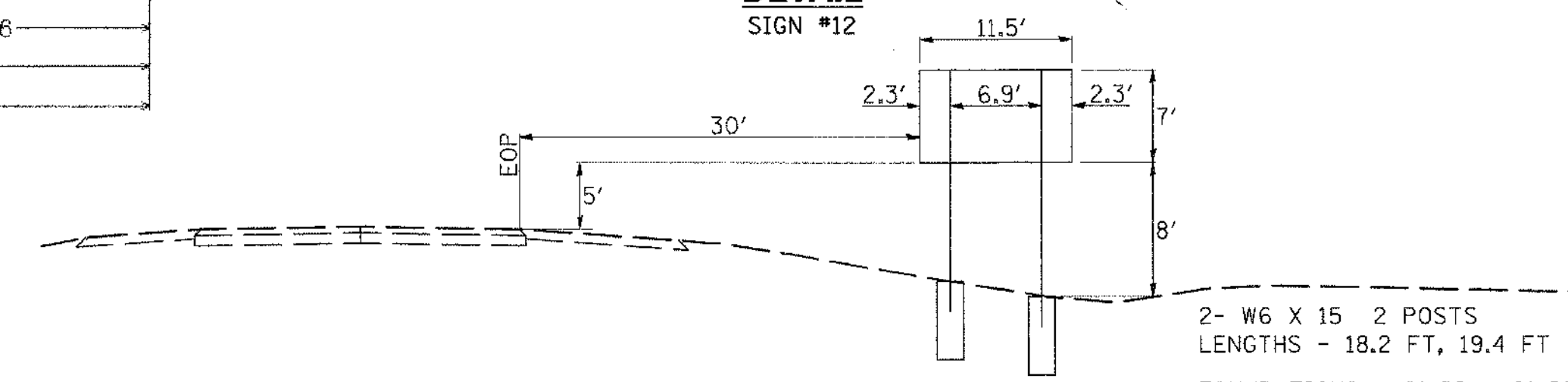

2- W6 X 15 2 POSTS
LENGTHS - 18.2 FT, 19.4 FT

FOUNDATIONS - 2' DIA., 6' DEEP, 0.70 CU YD EACH

PLOT DATE = 03\21\2007, 10:15 AM
FILE NAME = I:\98jobs\98s2019a\IDOT RAMPS\d903506sgn.dgn
PLOT SCALE = 50.0000 ' / IN.
USER NAME = Ket