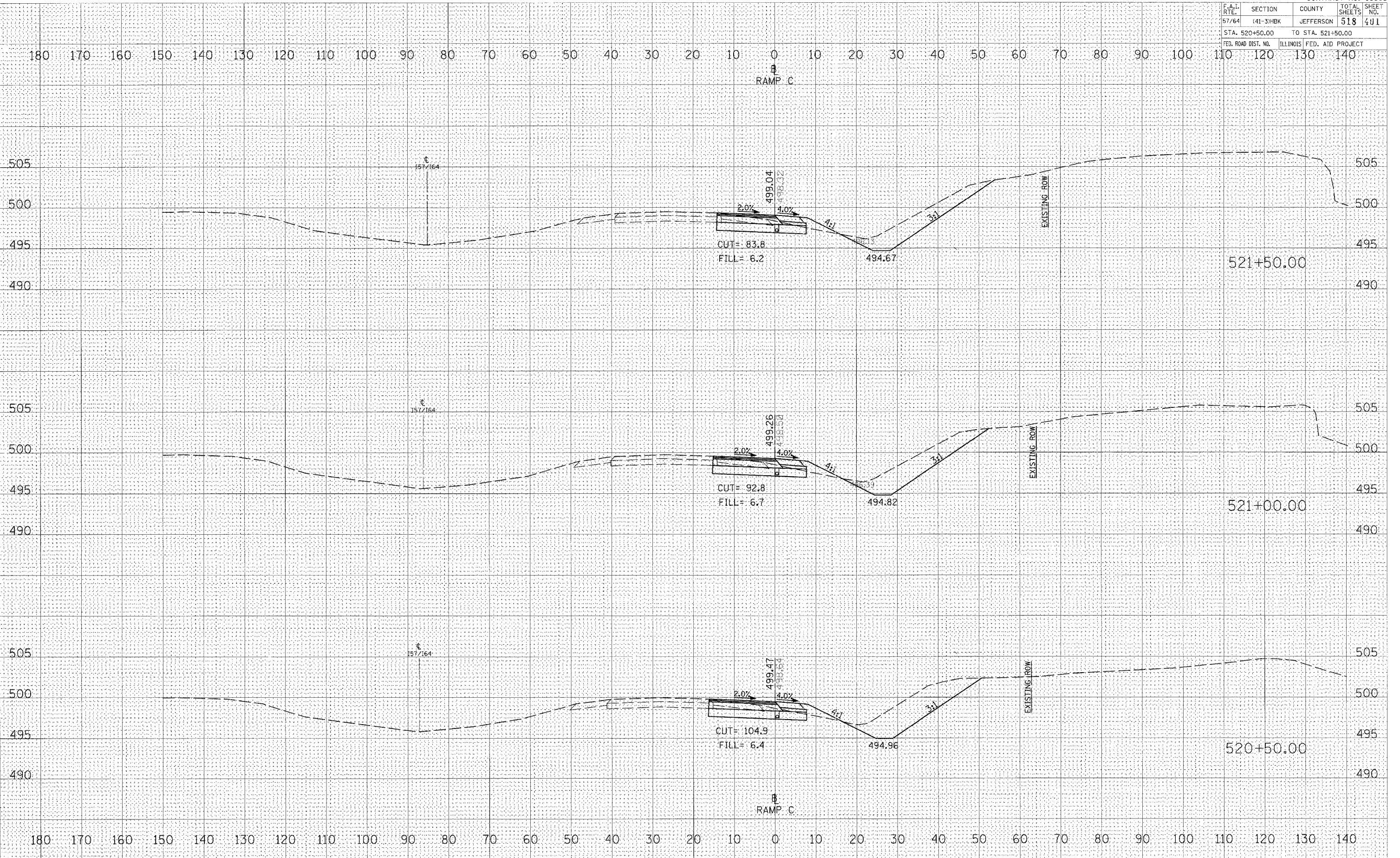


F.A.L. RTE.	SECTION	COUNTY	TOTAL SHEETS	SHEET NO.
57/64	(41-3)HBK	JEFFERSON	518	401
STA. 520+50.00		TO STA. 521+50.00		
FED. ROAD DIST. NO.		ILLINOIS FED. AID PROJECT		



DATE _____
 BY _____
 FINAL SURVEY
 PRINTED SURVEY
 NOTE BOOK TEMPLATE
 AREAS CHECKED _____
 NO. _____

DATE _____
 BY _____
 ORIGINAL SURVEY
 PRINTED SURVEY
 NOTE BOOK TEMPLATE
 AREAS CHECKED _____
 NO. _____

PLOT DATE = 03/23/2007 11:48 AM
 FILE NAME = J:\18_005\9842019a\1007 RAMP C\PROPOSED RAMP C.PLT
 PLOT SCALE = 1/2" = 100' / IN.
 USER NAME = KES

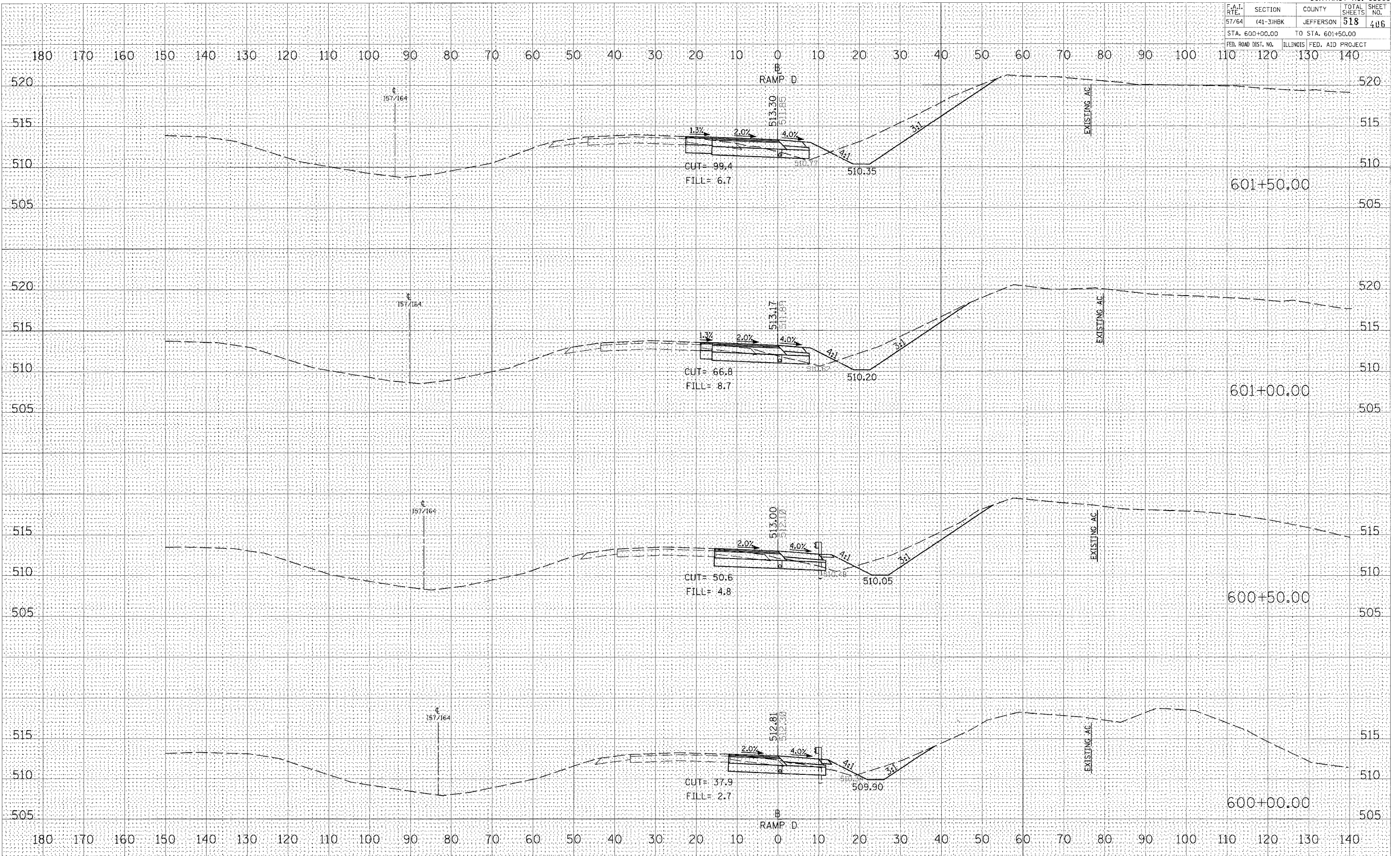
CROSS SECTIONS - PROPOSED RAMP C

F.A.I. RTE.	SECTION	COUNTY	TOTAL SHEETS	SHEET NO.
57/64	(41-3)HSK	JEFFERSON	518	406
STA. 600+00.00		TO STA. 601+50.00		
FED. ROAD DIST. NO.		ILLINOIS FED. AID PROJECT		

DATE	
BY	
NO.	
FINAL SURVEY	
PLOTTED	
NOTE BOOK	
AREAS CHECKED	

DATE	
BY	
NO.	
ORIGINAL SURVEY	
PLOTTED	
NOTE BOOK	
AREAS CHECKED	

PLOT DATE = 03/20/2002 11:45 AM
 FILE NAME = I:\98\csh\98\201\DOT RAMP D\csh\98\201\DOT RAMP D.dwg
 PLOT SCALE = 1/8" = 10' / IN.
 USER NAME = kat



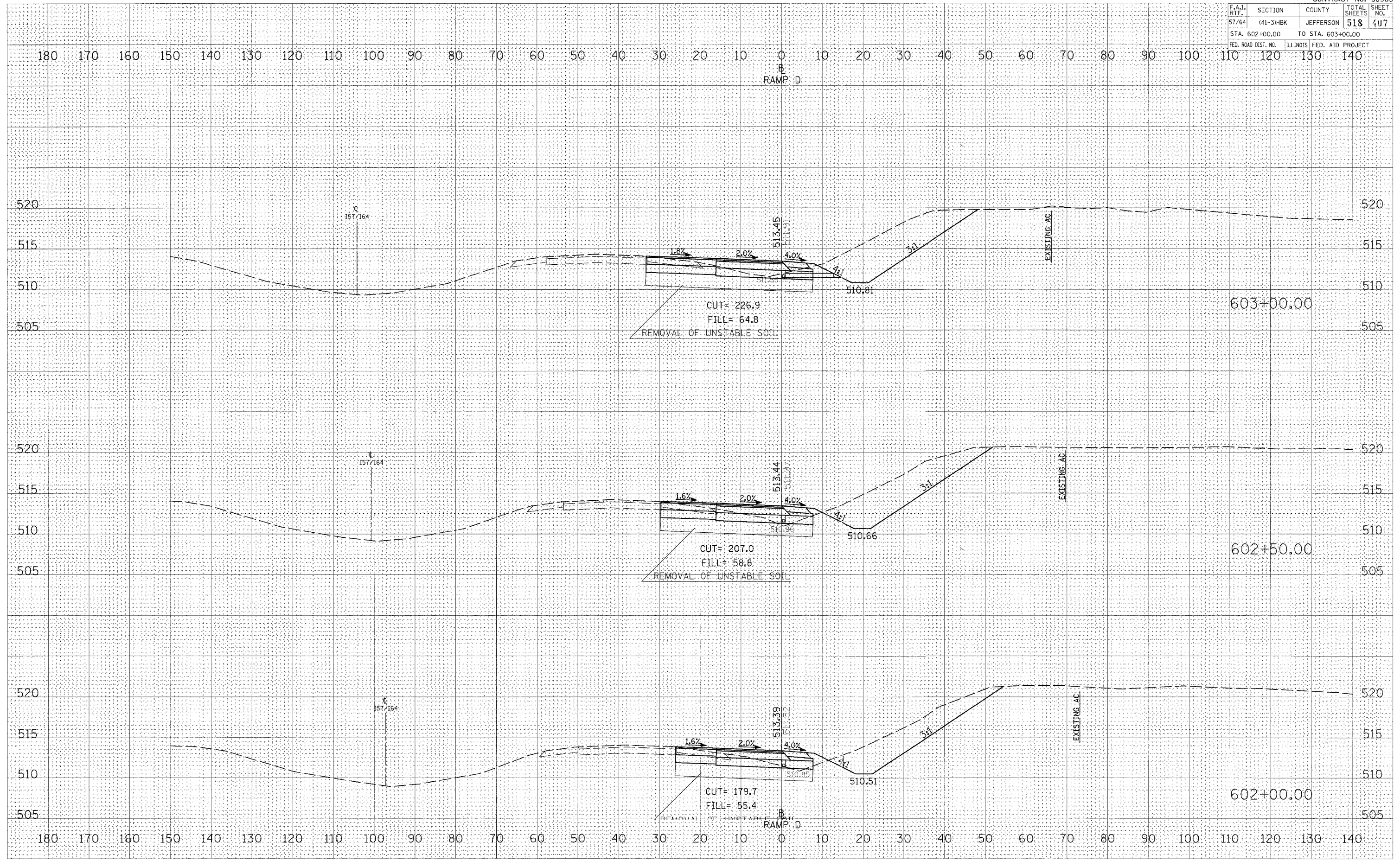
CROSS SECTIONS - PROPOSED RAMP D

F.A.I. RTE.	SECTION	COUNTY	TOTAL SHEETS	SHEET NO.
57/64	(41-3)HBK	JEFFERSON	518	407
STA. 602+00.00		TO STA. 603+00.00		
FED. ROAD DIST. NO.		ILLINOIS FED. AID PROJECT		

DATE	
BY	
SURVEYED	
NOTE BOOK	
TEMPLATE	
AREAS CHECKED	
NO.	

DATE	
BY	
SURVEYED	
NOTE BOOK	
TEMPLATE	
AREAS CHECKED	
NO.	

PLOT DATE = 03/23/2007 11:49 AM
 FILE NAME = I:\98963\98963\98963\DOT_RAMP_D\98963\98963.dwg
 PLOT SCALE = 1/8" = 100'
 USER NAME = K01



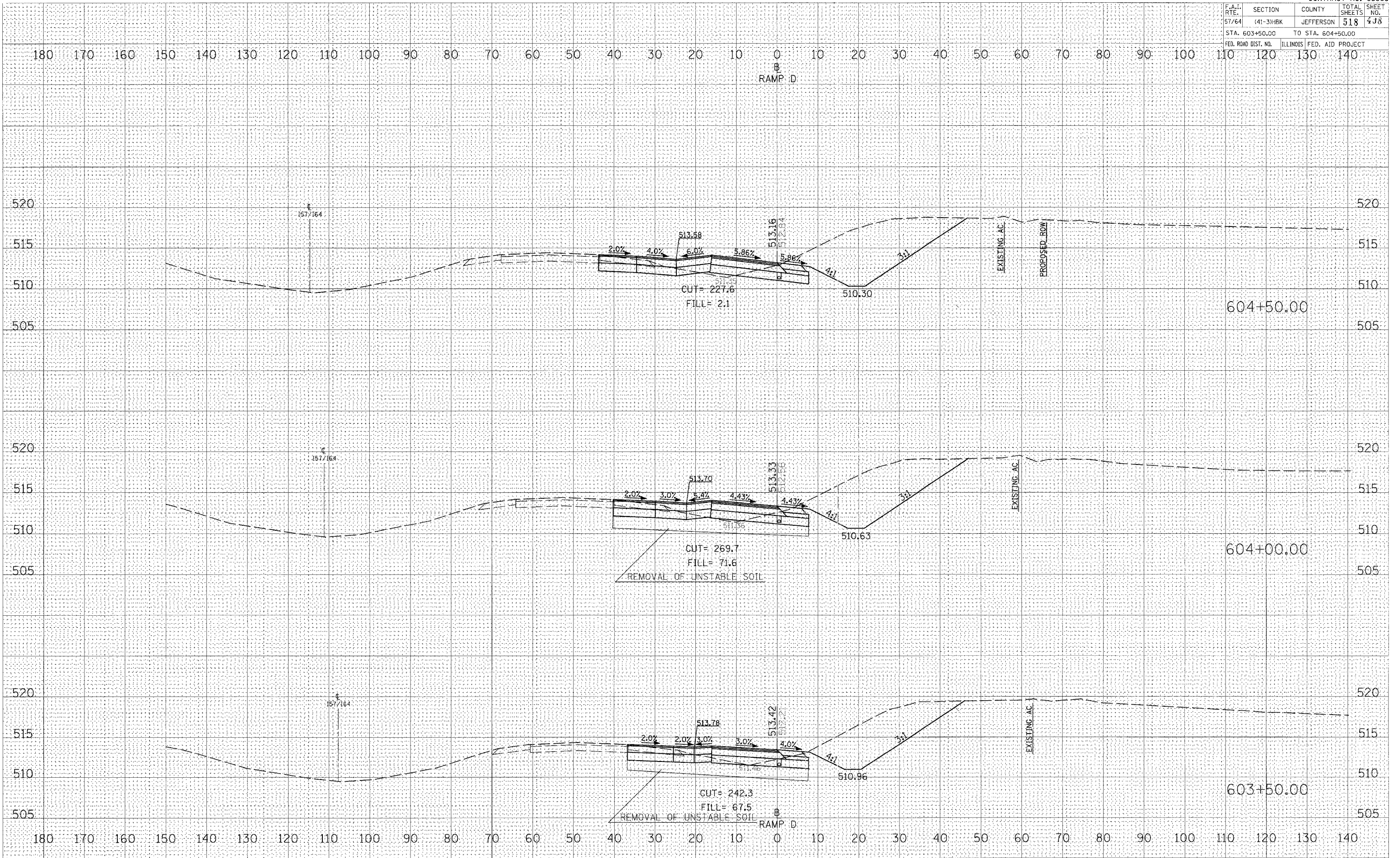
CROSS SECTIONS - PROPOSED RAMP D

F.A.I. RTE.	SECTION	COUNTY	TOTAL SHEETS	SHEET NO.
57/64	(41-3)HBK	JEFFERSON	518	438
STA. 603+50.00 TO STA. 604+50.00				
FED. ROAD DIST. NO. ILLINOIS FED. AID PROJECT				

DATE	
BY	
FINAL SURVEY	
NOTE BOOK	
AREAS CHECKED	

DATE	
BY	
ORIGINAL SURVEY	
NOTE BOOK	
AREAS CHECKED	

PLOT DATE = 03/22/2007 11:49 AM
 FILE NAME = I:\18\081\082\2019a\1101\RAMPS\PROPOSED\1101\1101.DWG
 PLOT SCALE = 1/8" = 100'
 USER NAME = K01



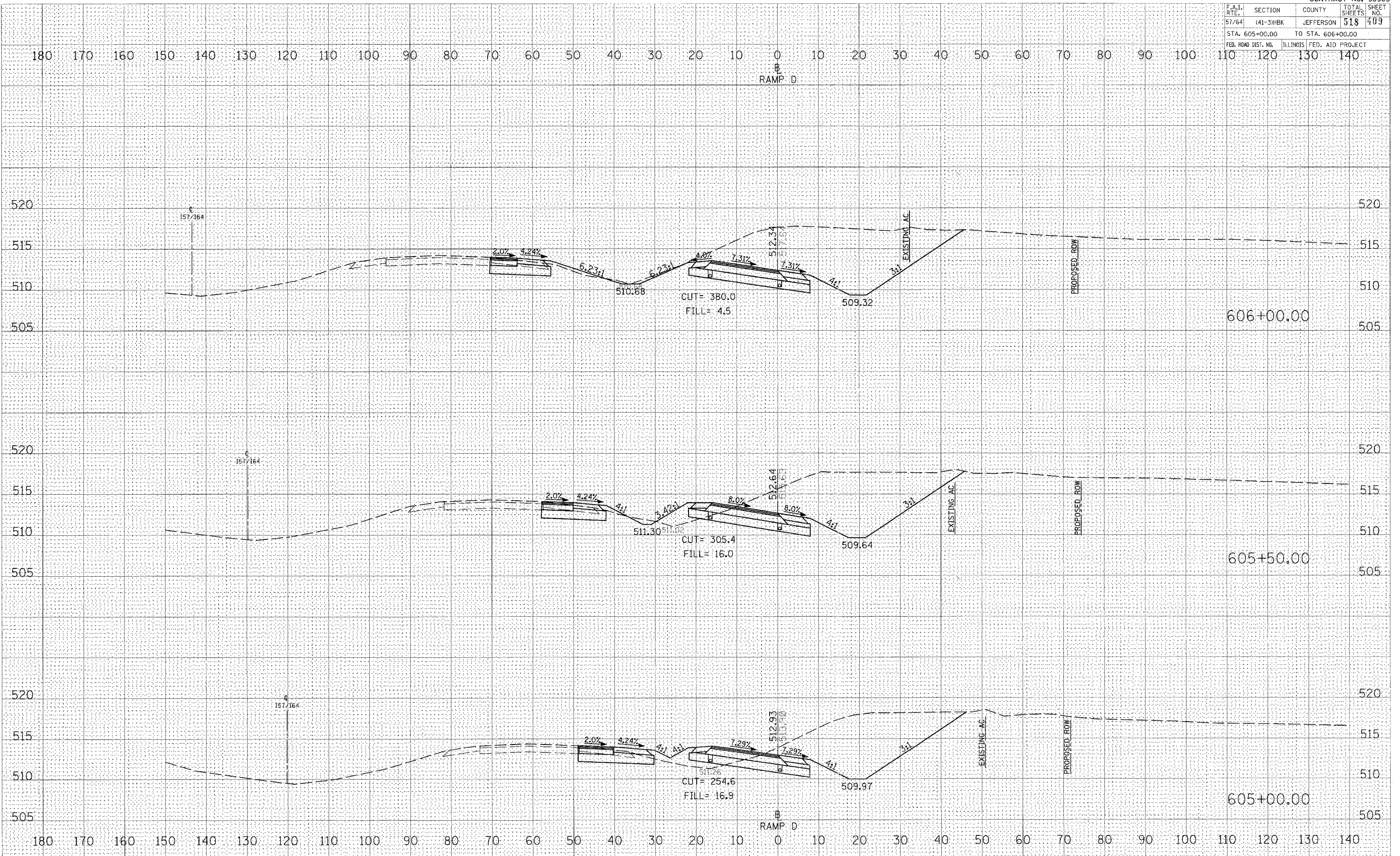
CROSS SECTIONS - PROPOSED RAMP D

F.A.I. RTE.	SECTION	COUNTY	TOTAL SHEETS	SHEET NO.
57/64	(41-3)HBK	JEFFERSON	518	409
STA. 605+00.00		TO STA. 606+00.00		
FED. ROAD DIST. NO.		ILLINOIS FED. AID PROJECT		

DATE	
BY	
FINAL SURVEY	
NOTED	
NOTE BOOK	
AREAS CHECKED	
NO.	

DATE	
BY	
ORIGINAL SURVEY	
NOTED	
NOTE BOOK	
AREAS CHECKED	
NO.	

PLOT DATE = 07/27/2007 11:48 AM
 FILE NAME = I:\98\98963\2007\DOT RAMP'S\Proposed.dwg
 PLOT SCALE = 1/8" = 100' / IN.
 USER NAME =



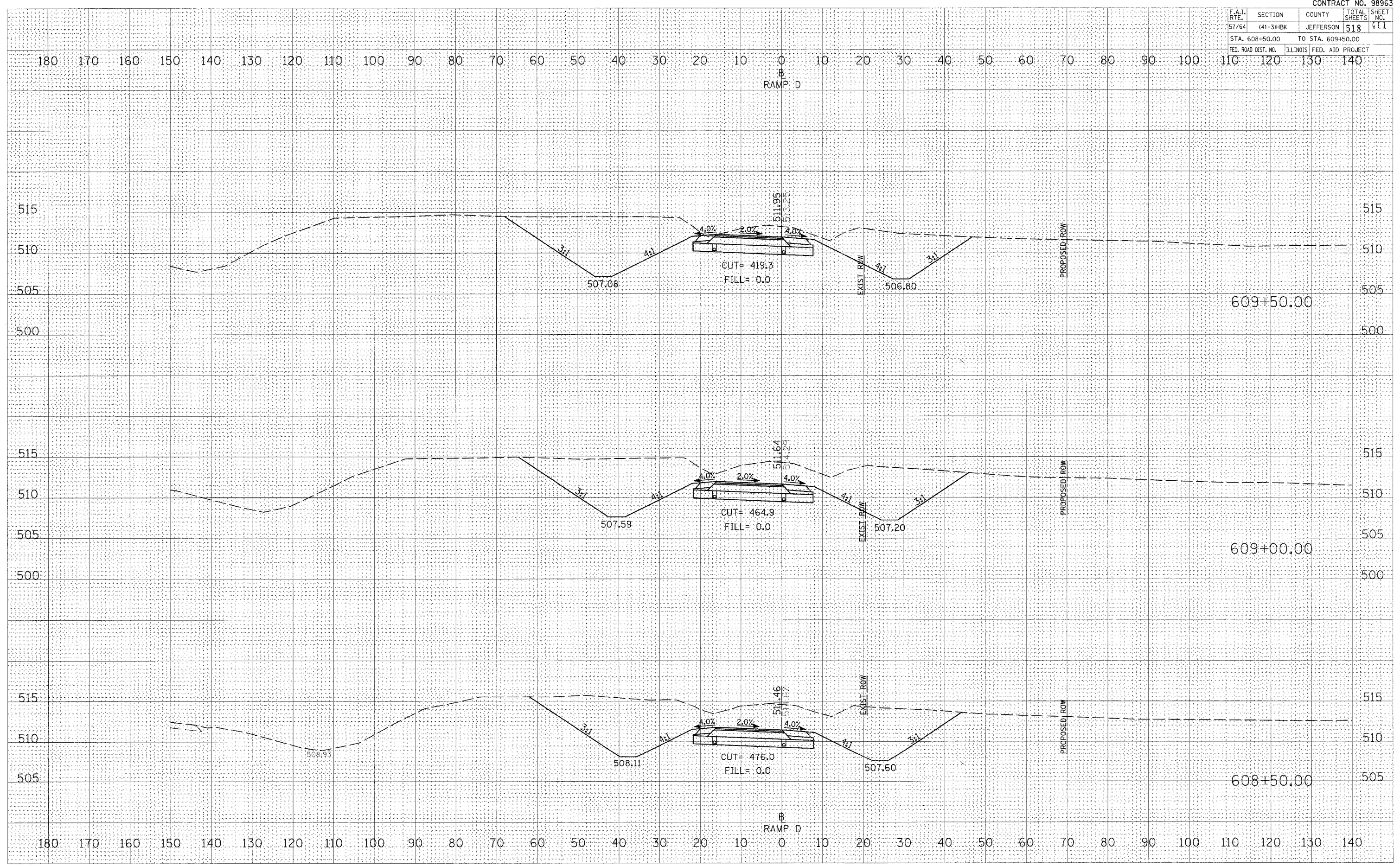
CROSS SECTIONS - PROPOSED RAMP D

F.A.I. RTE.	SECTION	COUNTY	TOTAL SHEETS	SHEET NO.
57/64	(41-3)HBK	JEFFERSON	518	411
STA. 608+50.00 TO STA. 609+50.00				
FED. ROAD DIST. NO.		ILLINOIS	FED. AID PROJECT	

DATE	
BY	
DESIGNED	
SURVEYED	
NOTE BOOK	
TEMPLATE	
AREAS CHECKED	
NO.	

DATE	
BY	
DESIGNED	
SURVEYED	
NOTE BOOK	
TEMPLATE	
AREAS CHECKED	
NO.	

PLOT DATE = 03/22/2007 11:49 AM
 FILE NAME = I:\98 Jobs\98-201\411\DOT RAMP D - Proposed.dwg
 PLOT SCALE = 1/8" = 100'
 USER NAME = ket



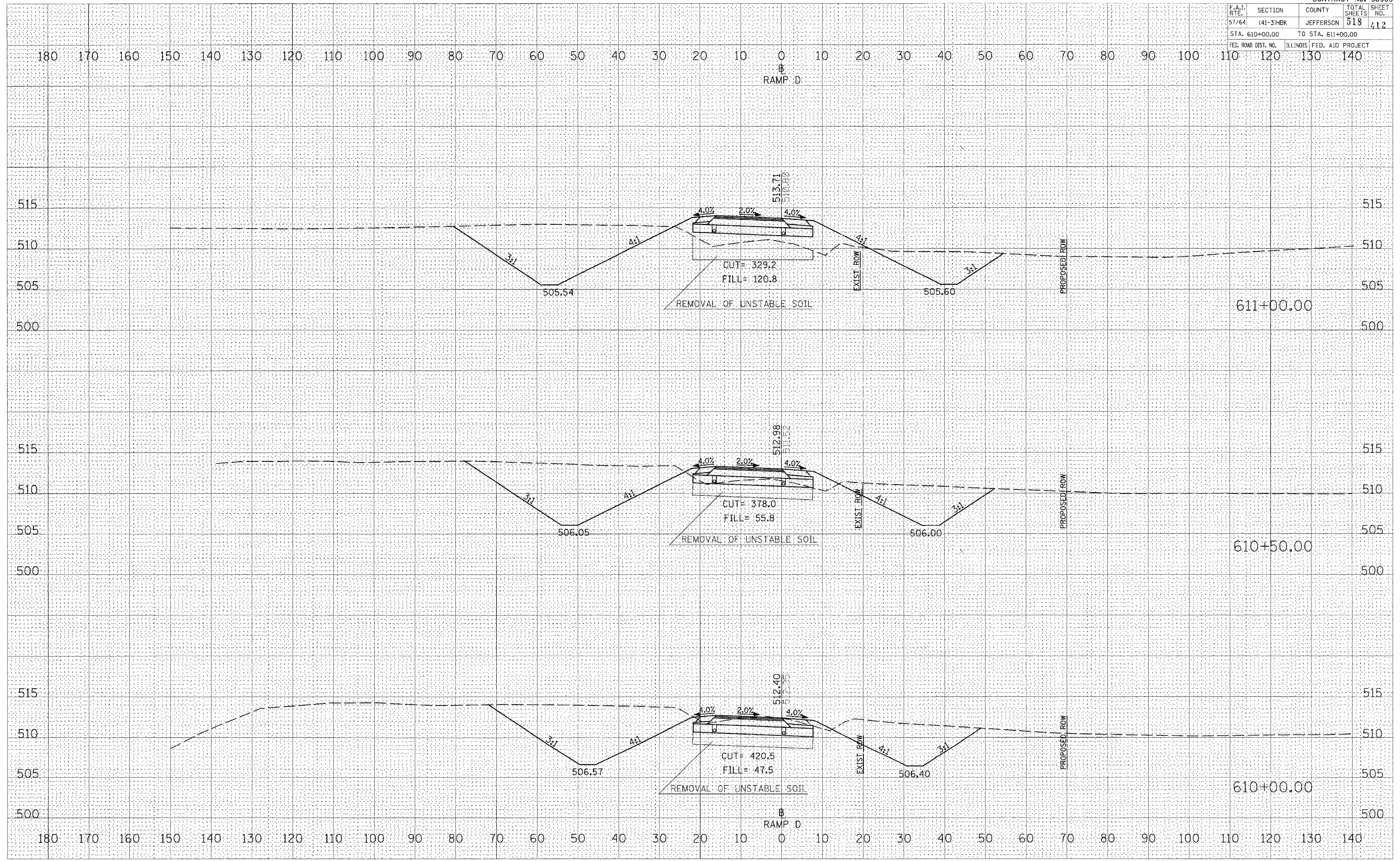
CROSS SECTIONS - PROPOSED RAMP D

F.A.I. RTE.	SECTION	COUNTY	TOTAL SHEETS	SHEET NO.
57/64	(41-3)HBK	JEFFERSON	518	412
STA. 610+00.00 TO STA. 611+00.00				
FED. ROAD DIST. NO. ILLINOIS			FED. AID PROJECT	

DATE	
BY	
FINAL SURVEY	
NOTE BOOK	
AREAS CHECKED	
NO.	

DATE	
BY	
ORIGINAL SURVEY	
NOTE BOOK	
AREAS CHECKED	
NO.	

PLOT DATE = 03/22/2007 11:49 AM
 FILE NAME = I:\98_jeff\08a2015a\DOT RAMP D\PROP\08a2015a\11.dwg
 PLOT SCALE = 1/8" = 1'-0"
 USER NAME = Kjs



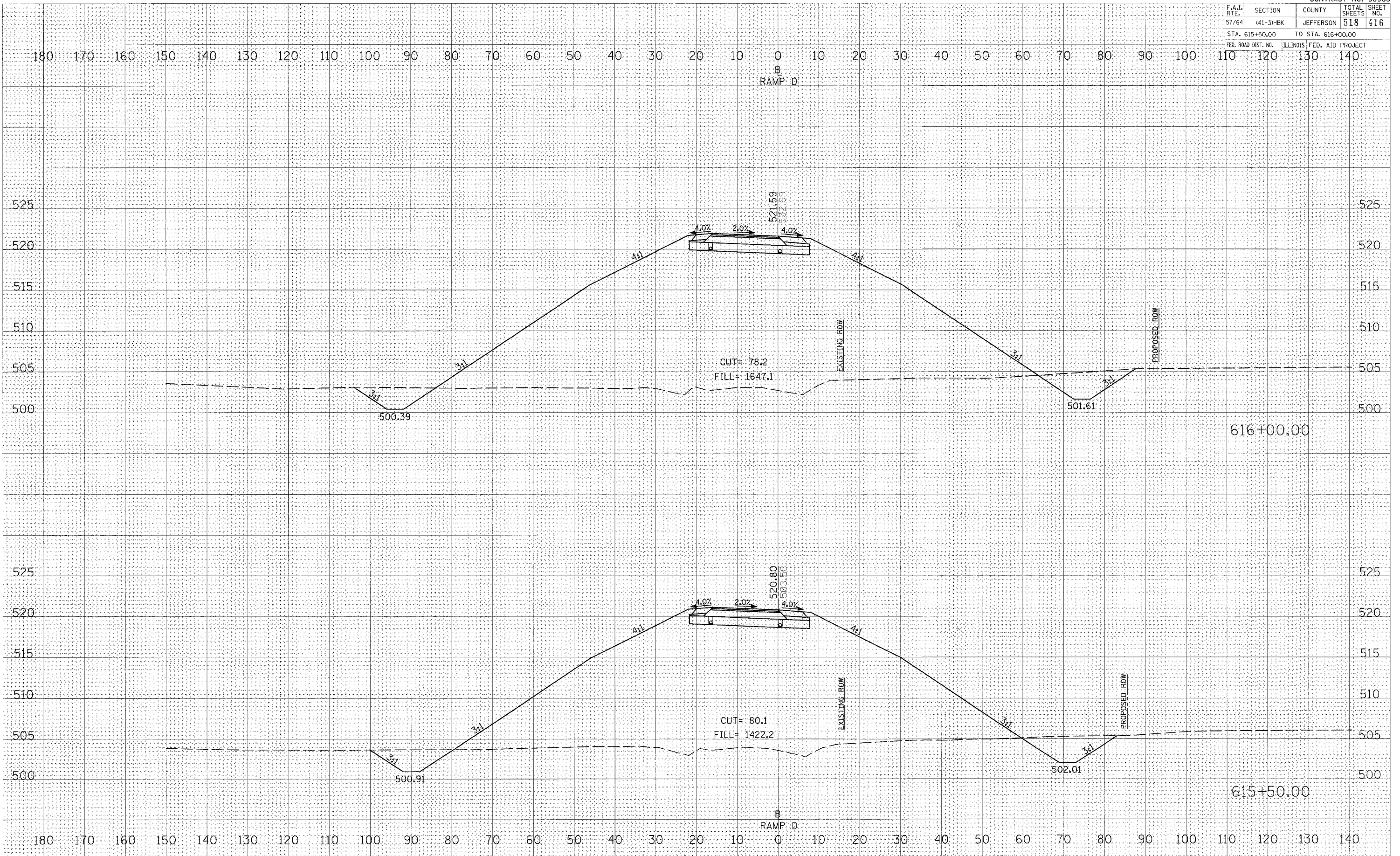
CROSS SECTIONS - PROPOSED RAMP D

F.A.I. RTE.	SECTION	COUNTY	TOTAL SHEETS	SHEET NO.
57/64	(41-3)HBK	JEFFERSON	518	416
STA. 615+50.00		TO STA. 616+00.00		
FED. ROAD DIST. NO.		ILLINOIS FED. AID PROJECT		

DATE	
BY	
NO.	
FINAL SURVEY	SURVEYED
NOTE BOOK	PLOTTED
AREAS CHECKED	AREAS CHECKED

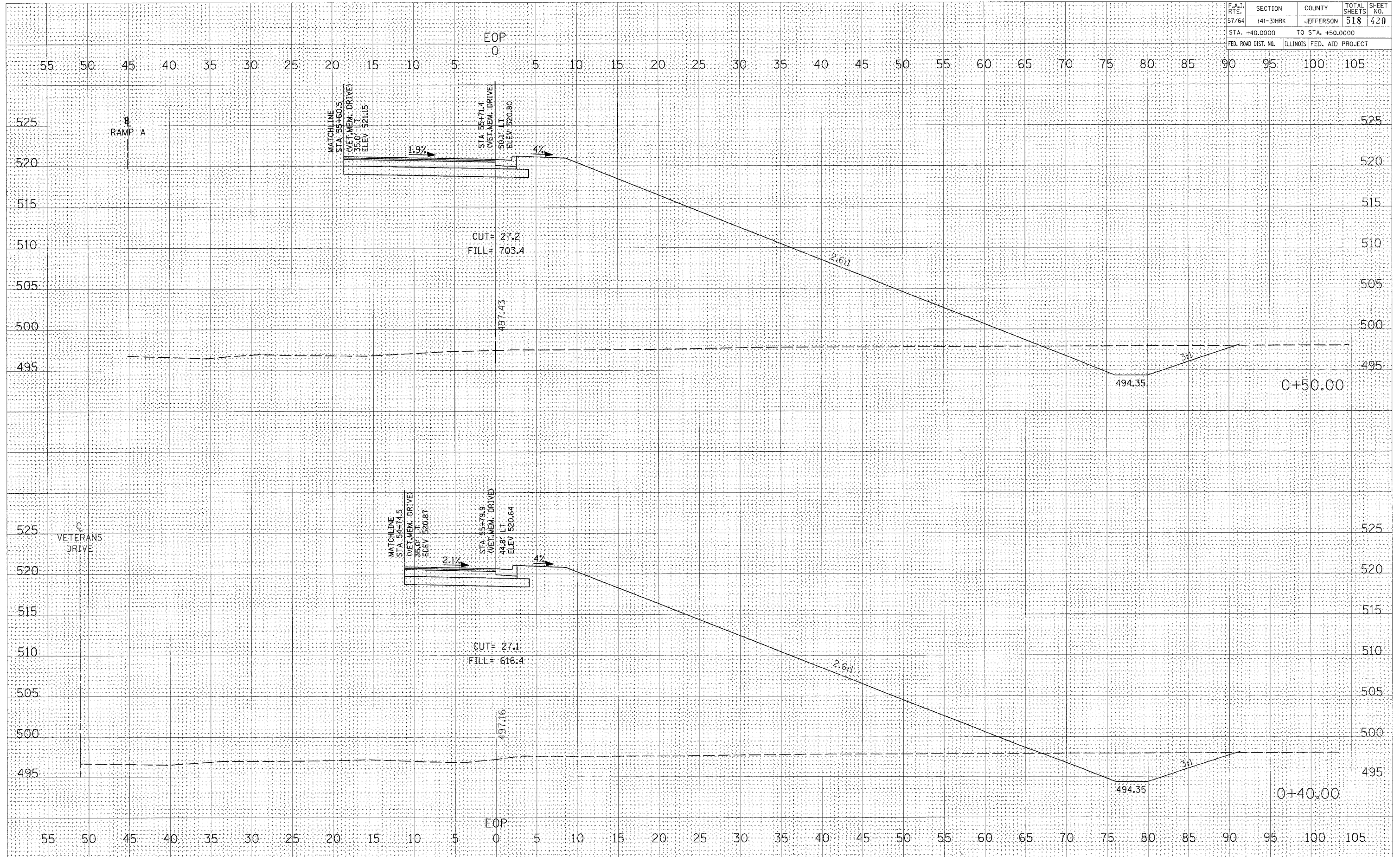
DATE	
BY	
NO.	
ORIGINAL SURVEY	SURVEYED
NOTE BOOK	PLOTTED
AREAS CHECKED	AREAS CHECKED

PLOT DATE = 03/25/2007 11:45 AM
 PLOT SCALE = 1/8" = 100'
 USER NAME = ket



CROSS SECTIONS - PROPOSED RAMP D

F.A.I. RTE.	SECTION	COUNTY	TOTAL SHEETS	SHEET NO.
57/64	(41-3)HRK	JEFFERSON	518	420
STA. +40.0000		TO STA. +50.0000		
FED. ROAD DIST. NO.		ILLINOIS FED. AID PROJECT		



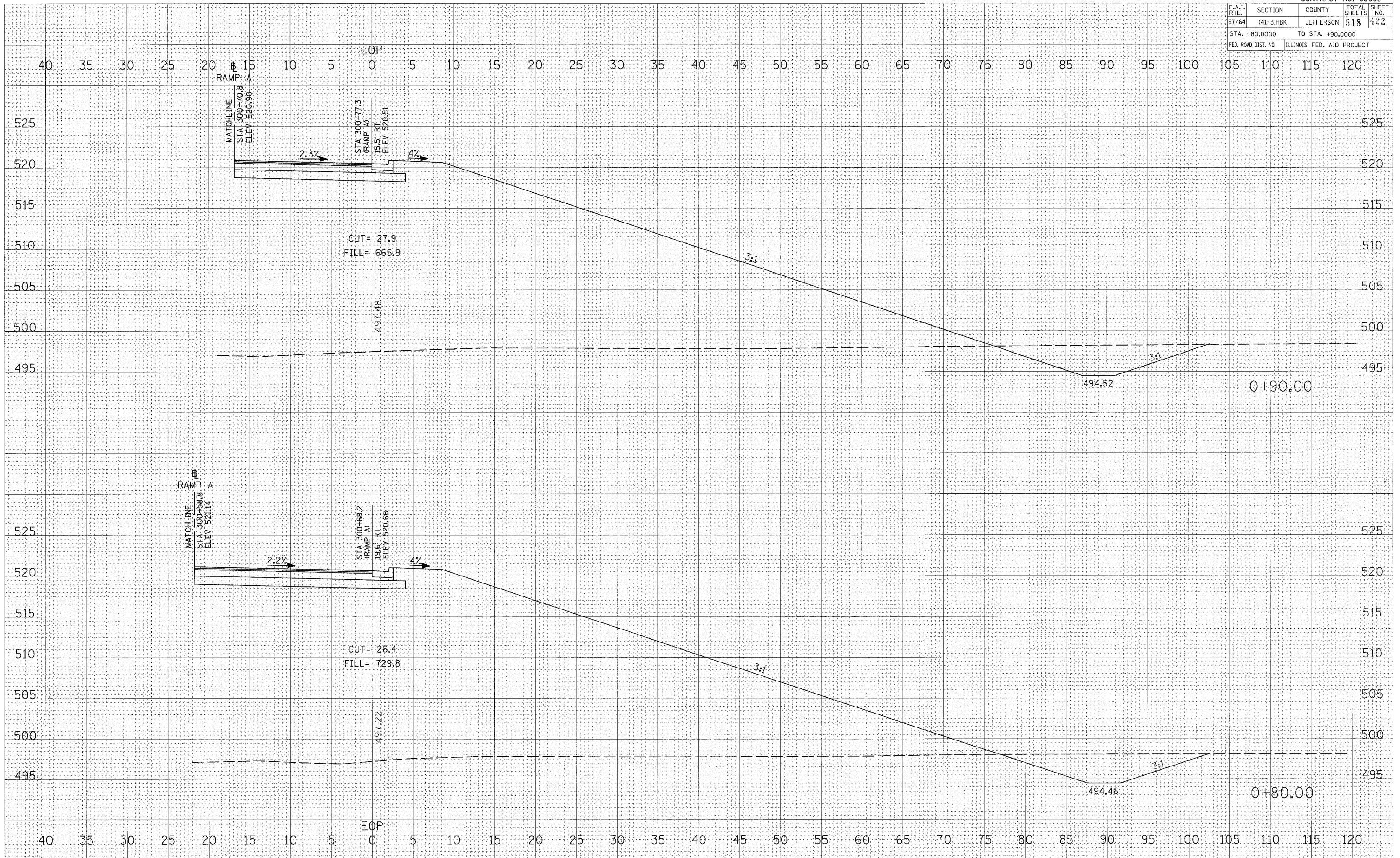
DATE: _____ BY: _____
 SURVEY PLOTTED: _____
 NOTE BOOK: _____
 AREAS CHECKED: _____

DATE: _____ BY: _____
 SURVEY PLOTTED: _____
 NOTE BOOK: _____
 AREAS CHECKED: _____

PLOT DATE = 03/22/2007 11:58 AM
 FILE NAME = I:\19\JAN\98\2015\101 RAMP A NE QUAD RADIUS.DWG
 PLOT SCALE = 5/8" = 1' IN.
 USER NAME = Kac

CROSS SECTIONS - RAMP A NE QUAD RADIUS

CONTRACT NO. 98963			
F.A.I. RTE.	SECTION	COUNTY	TOTAL SHEETS
57/64	(41-3)HBK	JEFFERSON	518
STA. +80.0000		TO STA. +90.0000	
FED. ROAD DIST. NO.	ILLINOIS	FED. AID PROJECT	



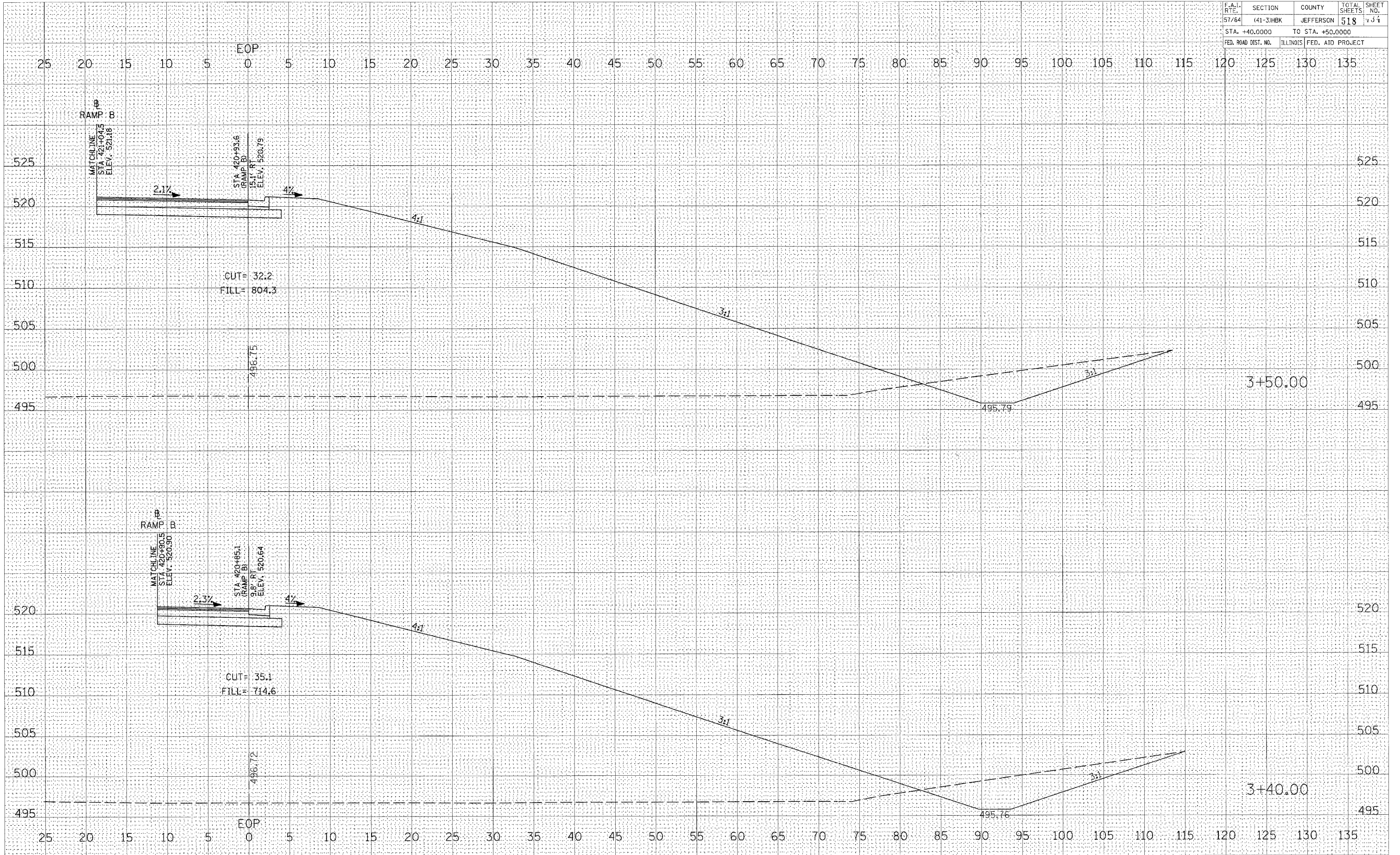
CROSS SECTIONS - RAMP A NE QUAD RADIUS

DATE: _____
 BY: _____
 SURVEYED: _____
 NOTE BOOK: _____
 TEMPLATE: _____
 AREAS CHECKED: _____
 NO.:

DATE: _____
 BY: _____
 SURVEYED: _____
 NOTE BOOK: _____
 TEMPLATE: _____
 AREAS CHECKED: _____
 NO.:

PLOT DATE: 03/22/2007 11:59 AM
 FILE NAME: I:\98963\98963\201\A\1001\RAMPS\QUAD\NE\98963\CS10.DWG
 PLOT SCALE: 5:20000 / 1" = 400'
 USER NAME: KRS

F.A.L. RTE.	SECTION	COUNTY	TOTAL SHEETS	SHEET NO.
57/64	(41-3)HBK	JEFFERSON	518	234
STA. +40.0000		TO STA. +50.0000		
FED. ROAD DIST. NO.	ILLINOIS	FED. AID PROJECT		



CROSS SECTIONS - RAMP B SE QUAD RADIUS

DATE: _____ BY: _____
 ORIGINAL SURVEY: _____
 CHECKED: _____
 PLOTTED: _____
 TEMPLATE: _____
 AREAS: _____
 CHECKED: _____

DATE: _____ BY: _____
 ORIGINAL SURVEY: _____
 CHECKED: _____
 PLOTTED: _____
 TEMPLATE: _____
 AREAS: _____
 CHECKED: _____

PLOT DATE = 08/22/2007 11:58 AM
 FILE NAME = I:\181\p04\98a2013\A1101 RAMP B SE QUAD RADIUS.dwg
 PLOT SCALE = 5.0000 / 1" = 40'
 USER NAME = KAS

F.A.I. RTE.	SECTION	COUNTY	TOTAL SHEETS	SHEET NO.
57/64	(41-3)HBK	JEFFERSON	518	437
STA. 1+00.0000		TO STA. 1+10.0000		
FED. ROAD DIST. NO.		ILLINOIS FED. AID PROJECT		

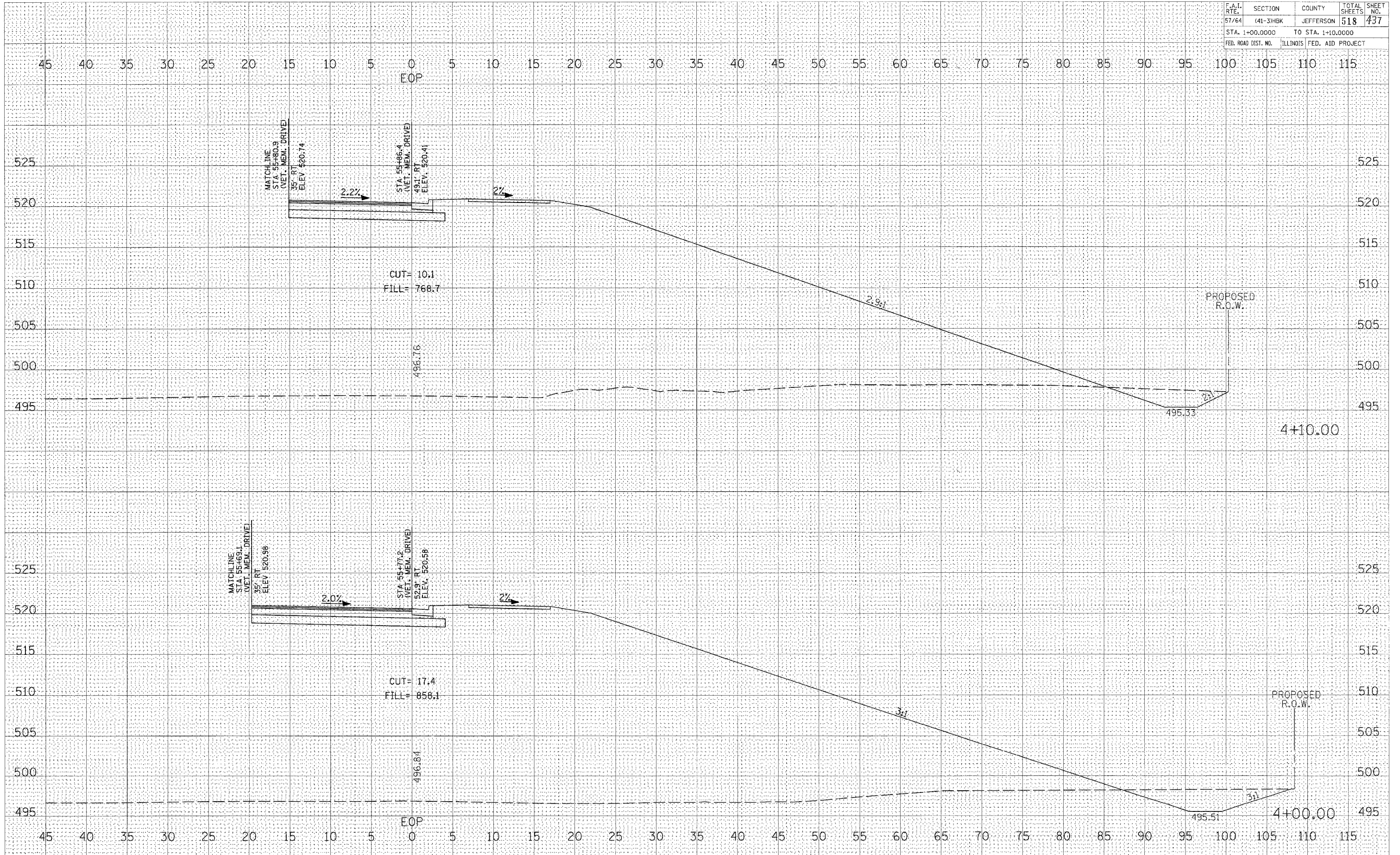
FINAL SURVEY

DATE	
BY	
REVISIONS	
NO.	
DATE	
BY	
REVISIONS	
NO.	
DATE	
BY	
REVISIONS	
NO.	
DATE	
BY	
REVISIONS	
NO.	

ORIGINAL SURVEY

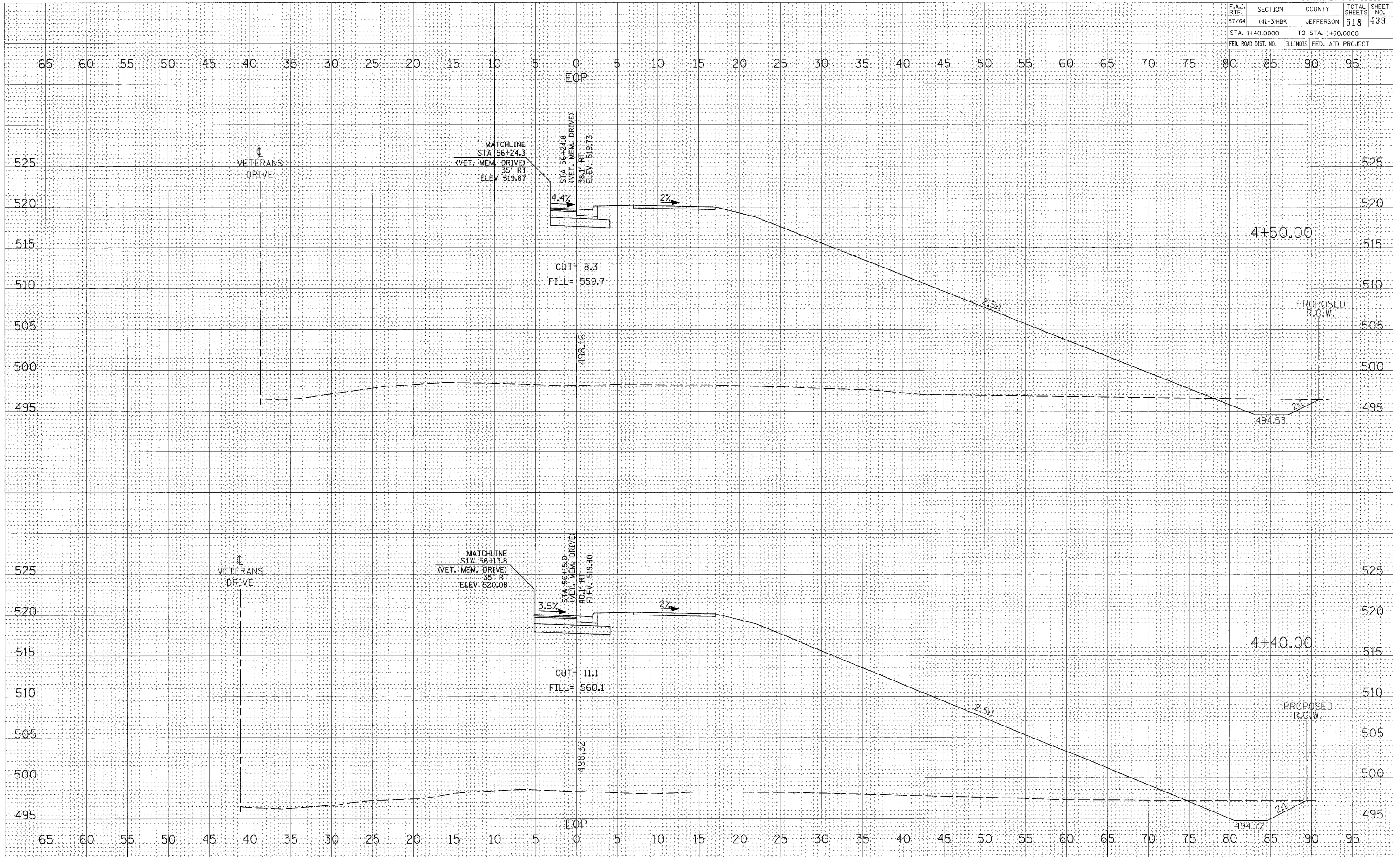
DATE	
BY	
REVISIONS	
NO.	
DATE	
BY	
REVISIONS	
NO.	
DATE	
BY	
REVISIONS	
NO.	

PLOT DATE = 03/22/2007 11:58 AM
 FILE NAME = I:\18\p05\18a2201\DOT RAMP B SE QUAD RADIUS\CONTR\PLT.C
 PLOT SCALE = 5.0000' / IN.
 USER NAME = K&S



CROSS SECTIONS - RAMP B SE QUAD RADIUS

F.A.I. RTE.	SECTION	COUNTY	TOTAL SHEETS	SHEET NO.
57/64	(41-3)HBK	JEFFERSON	518	439
STA. 1+40.0000 TO STA. 1+50.0000				
FED. ROAD DIST. NO.		ILLINOIS	FED. AID PROJECT	



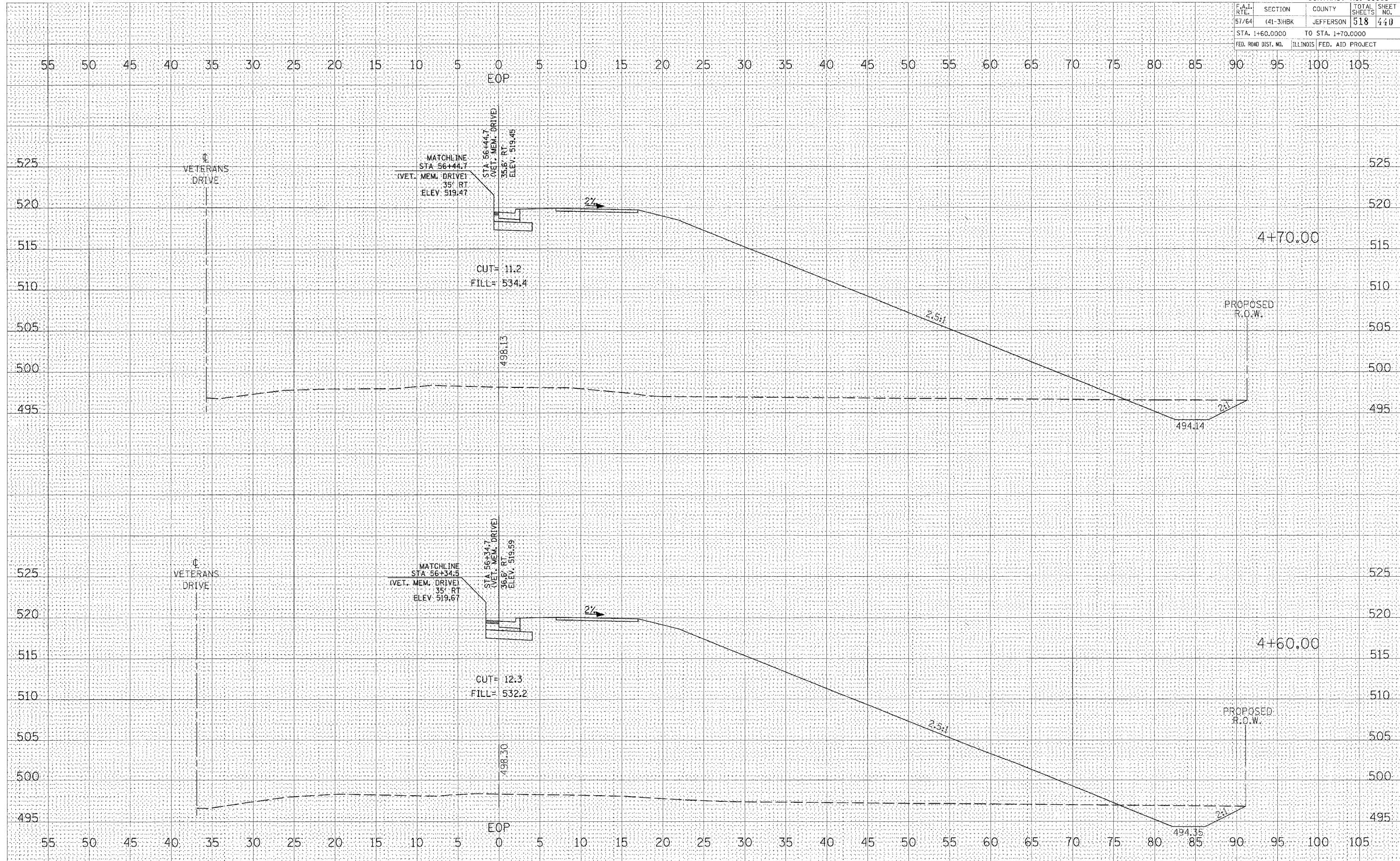
CROSS SECTIONS - RAMP B SE QUAD RADIUS

FINAL SURVEY NO. DATE BY SURVEYED TEMPLATE AREAS CHECKED

ORIGINAL SURVEY NO. DATE BY SURVEYED TEMPLATE AREAS CHECKED

PLOT DATE = 03/22/2007 11:58 AM
 FILE NAME = I:\98963\98963\98963\DOT RAMP B SE QUAD RADIUS.DOT
 PLOT SCALE = 5.0000 / IN.
 USER NAME = KBT

F.A.I. RTE.	SECTION	COUNTY	TOTAL SHEETS	SHEET NO.
57/64	(41-3)HBK	JEFFERSON	518	440
STA. 1+60.0000		TO STA. 1+70.0000		
FED. ROAD DIST. NO.		ILLINOIS FED. AID PROJECT		



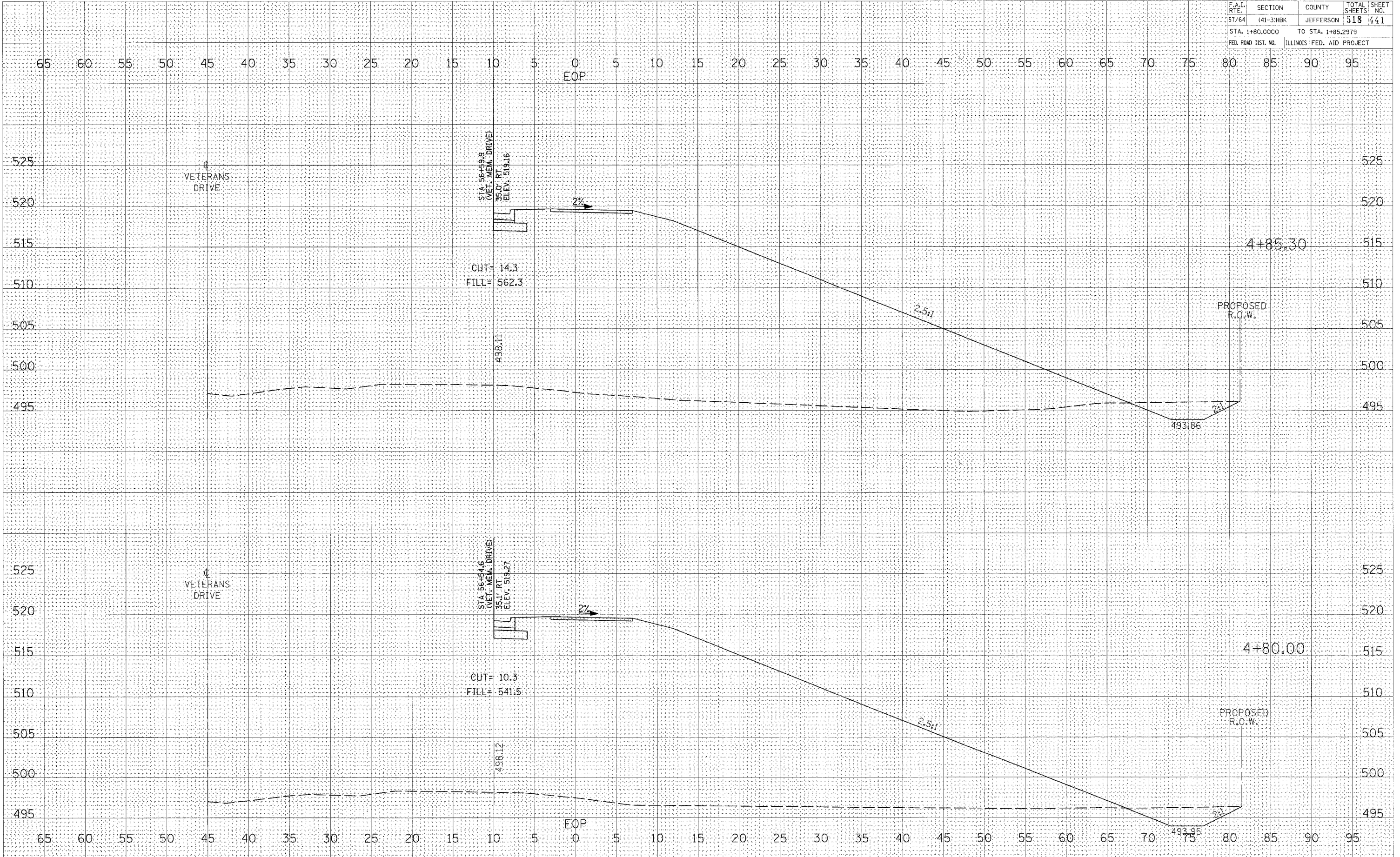
CROSS SECTIONS - RAMP B SE QUAD RADIUS

DATE: _____
 BY: _____
 SURVEYED: _____
 TEMPLATE: _____
 AREAS CHECKED: _____

DATE: _____
 BY: _____
 ORIGINAL SURVEY: _____
 TEMPLATE: _____
 AREAS CHECKED: _____

PLOT DATE = 03/22/2007 11:58 AM
 FILE NAME = I:\V\Jobs\984201\984201.dwg
 PLOT SCALE = 5/8" = 1' IN.
 USER NAME = gcs

F.A.I. RTE.	SECTION	COUNTY	TOTAL SHEETS	SHEET NO.
57/64	(41-3)HBK	JEFFERSON	518	441
STA. 1+80.0000		TO STA. 1+85.2979		
FED. ROAD DIST. NO.		ILLINOIS FED. AID PROJECT		



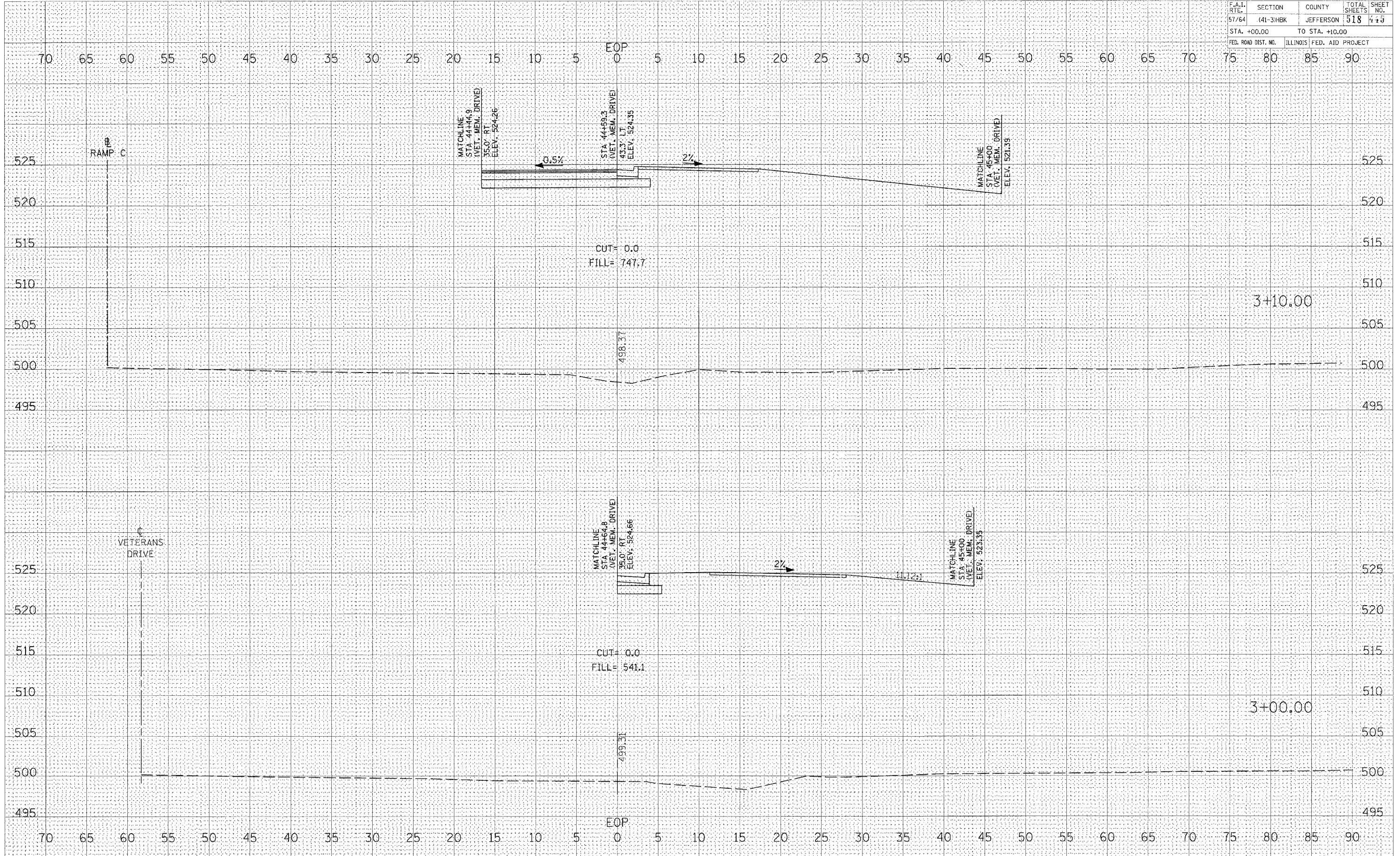
DATE: _____
 BY: _____
 SURVEYED: _____
 NOTE BOOK: _____
 TEMPLATE: _____
 AREAS CHECKED: _____
 NO. _____

DATE: _____
 BY: _____
 ORIGINAL SURVEY: _____
 SURVEYED: _____
 NOTE BOOK: _____
 TEMPLATE: _____
 AREAS CHECKED: _____
 NO. _____

PLOT DATE = 03/22/2007 11:58 AM
 FILE NAME = I:\10\p05\982815\DOT RAMP B SE QUAD RADIUS\982815.dwg
 PLOT SCALE = 5/8" = 1' IN.
 USER NAME = Kst

CROSS SECTIONS - RAMP B SE QUAD RADIUS

F.A.I. RTE.	SECTION	COUNTY	TOTAL SHEETS	SHEET NO.
57/64	(41-3)HBK	JEFFERSON	518	429
STA. +00.00		TO STA. +10.00		
FED. ROAD DIST. NO.		ILLINOIS FED. AID PROJECT		



DATE	
BY	
DESIGNED	
SURVEYED	
NOTED	
TEMPERATURE	
AREAS	
CHECKED	

DATE	
BY	
DESIGNED	
SURVEYED	
NOTED	
TEMPERATURE	
AREAS	
CHECKED	

PLOT DATE = 03/22/2007 11:57 AM
 FILE NAME = I:\18\1805\98963\201\3+0007 RAMP C SE QUAD RADIUS.DWG
 PLOT SCALE = 5.00000 / 1 IN.
 USER NAME = hct

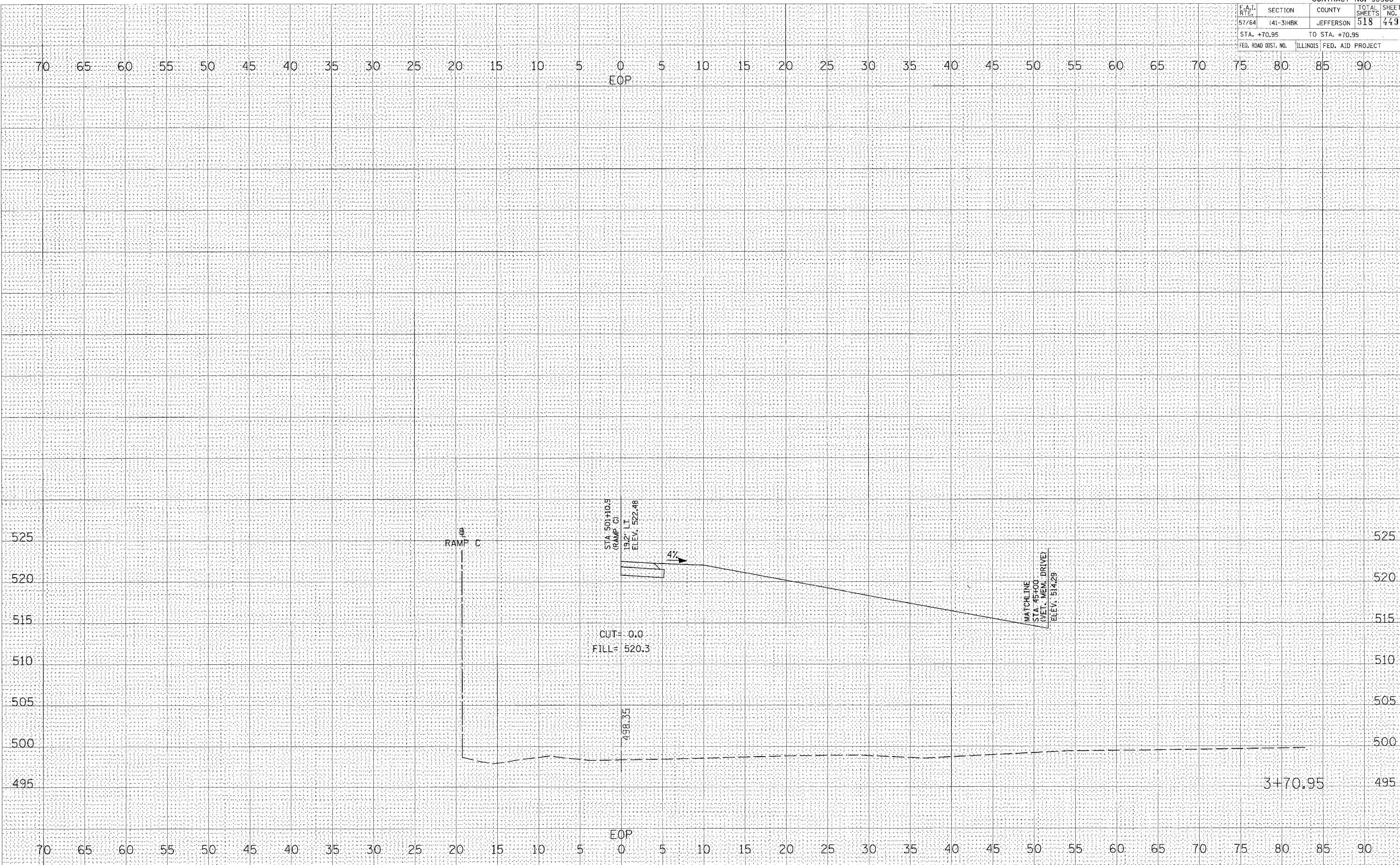
CROSS SECTIONS - RAMP C SE QUAD RADIUS

F.A.I. RTE.	SECTION	COUNTY	TOTAL SHEETS	SHEET NO.
57/64	(41-3)HBK	JEFFERSON	518	449
STA. +70.95		TO STA. +70.95		
FED. ROAD DIST. NO.		ILLINOIS FED. AID PROJECT		

FINAL SURVEY	DATE
NOTE BOOK	BY
NO.	
SURVEYED	
LOTTED	
AREAS	
AREAS CHECKED	

ORIGINAL SURVEY	DATE
NO.	BY
SURVEYED	
LOTTED	
AREAS	
AREAS CHECKED	

PLOT DATE = 03/23/2007 11:57 AM
 FILE NAME = S:\8 888\982015\DOT RAMP\01\DWG\982015-01-RAMP C SE QUAD RADIUS.DWG
 PLOT SCALE = 1/8" = 100' / IN.
 USER NAME = kgs



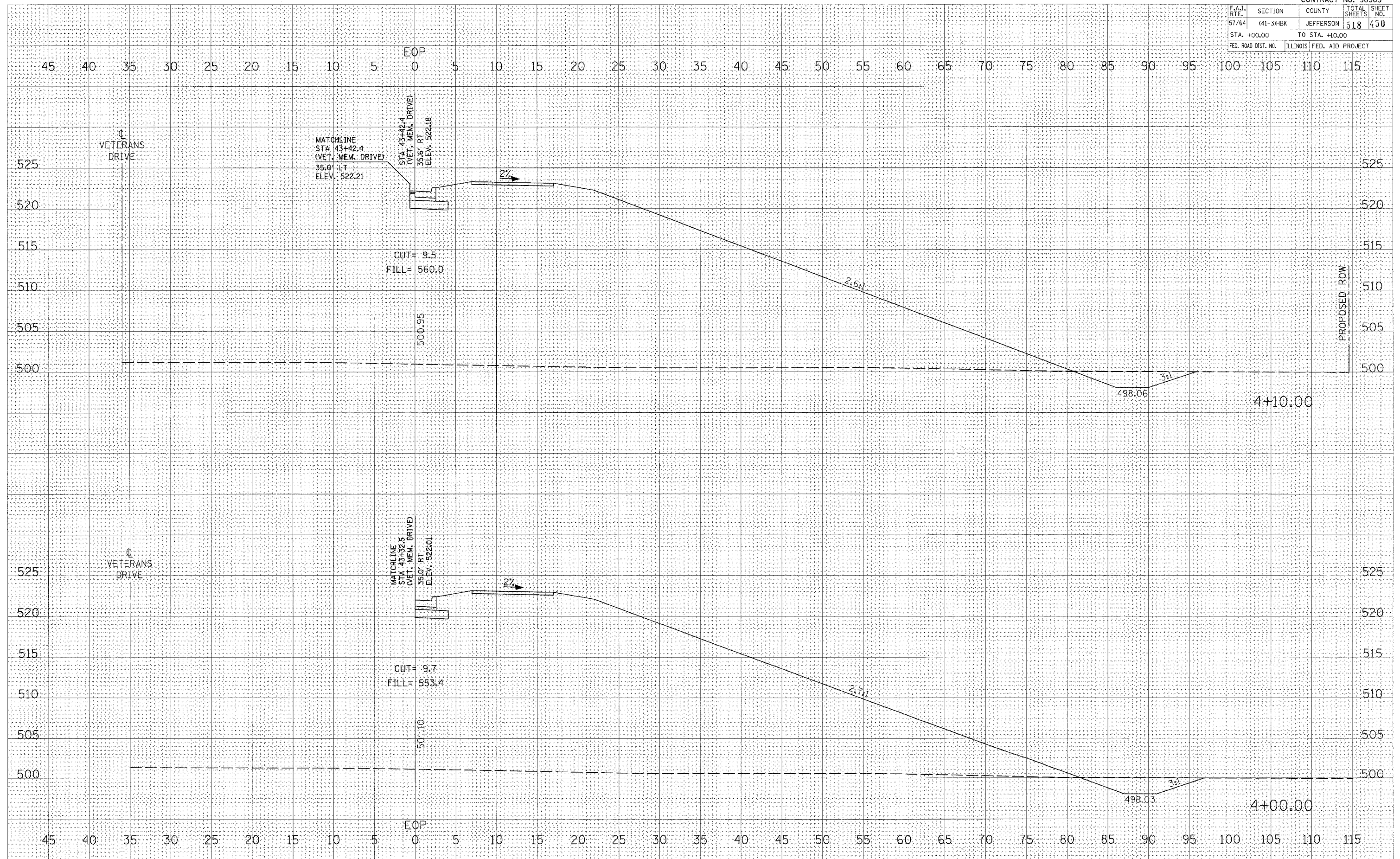
CROSS SECTIONS - RAMP C SE QUAD RADIUS

CONTRACT NO. 98963			
F.A.I. RTE.	SECTION	COUNTY	TOTAL SHEETS
57/64	(41-3)HBK	JEFFERSON	518
STA. +00.00		TO STA. +10.00	
FED. ROAD DIST. NO.	ILLINOIS	FED. AID PROJECT	

DATE	BY
FINAL SURVEY	
NOTE BOOK	
AREAS CHECKED	

DATE	BY
ORIGINAL SURVEY	
NOTE BOOK	
AREAS CHECKED	

PLOT DATE = 03/23/2007 11:57 AM
 FILE NAME = I:\18\pba\182015\DOT RAMP\SW QUAD RADIUS\SW QUAD RADIUS.DWG
 PLOT SCALE = 0.00000 / IN.
 USER NAME = hse



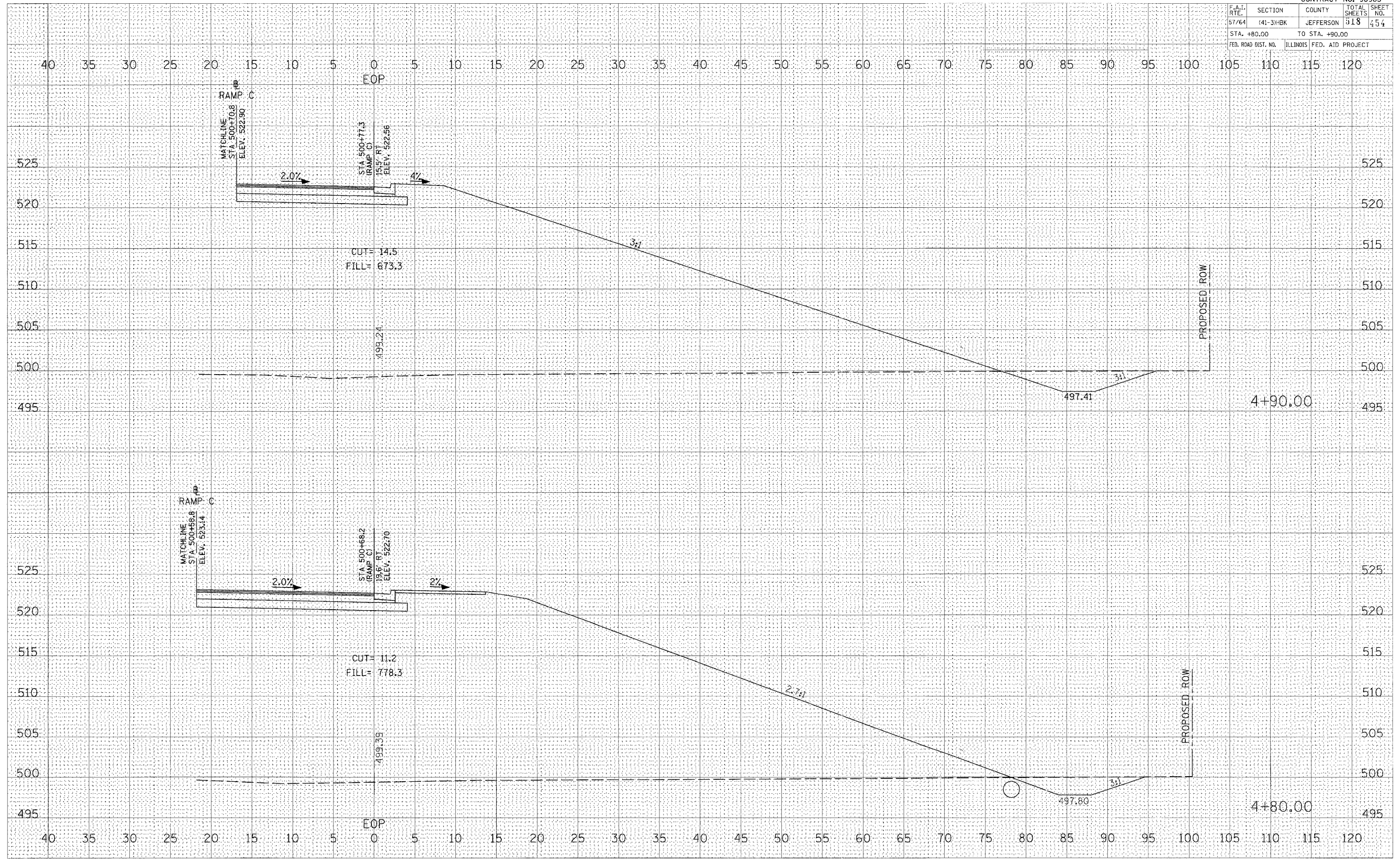
CROSS SECTIONS - RAMP C SW QUAD RADIUS

F.A.I. RTE.	SECTION	COUNTY	TOTAL SHEETS	SHEET NO.
57/64	(41-3)HBK	JEFFERSON	518	454
STA. +80.00		TO STA. +90.00		
FED. ROAD DIST. NO.		ILLINOIS FED. AID PROJECT		

DATE	
BY	
FINAL SURVEY	
NOTE BOOK	
AREAS CHECKED	
NO.	

DATE	
BY	
ORIGINAL SURVEY	
NOTE BOOK	
AREAS CHECKED	
NO.	

PLOT DATE = 03/22/2007 11:57 AM
 FILE NAME = I:\18 jobs\98963\201\401001 RAMP C SW QUAD RADIUS.dwg
 PLOT SCALE = 5.0000' / 1" IN.
 USER NAME = ke



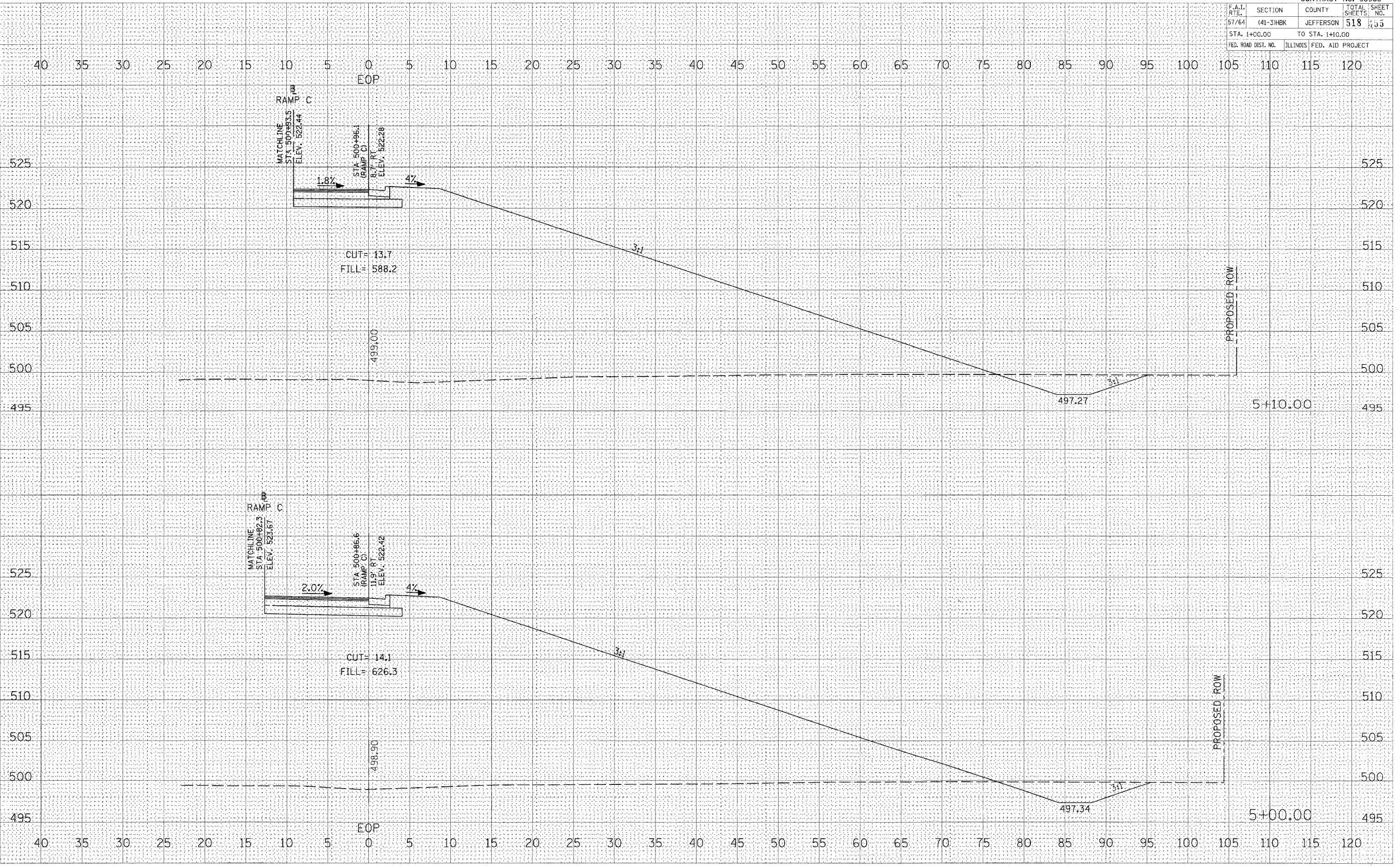
CROSS SECTIONS - RAMP C SW QUAD RADIUS

F.A.I. RTE.	SECTION	COUNTY	TOTAL SHEETS	SHEET NO.
57/64	(41-3)HBK	JEFFERSON	518	133
STA. 1+00.00		TO STA. 1+10.00		
FED. ROAD DIST. NO.		ILLINOIS FED. AID PROJECT		

DATE	
BY	
DESIGNED	
CHECKED	
APPROVED	
DATE	
BY	
DESIGNED	
CHECKED	
APPROVED	
DATE	
BY	
DESIGNED	
CHECKED	
APPROVED	

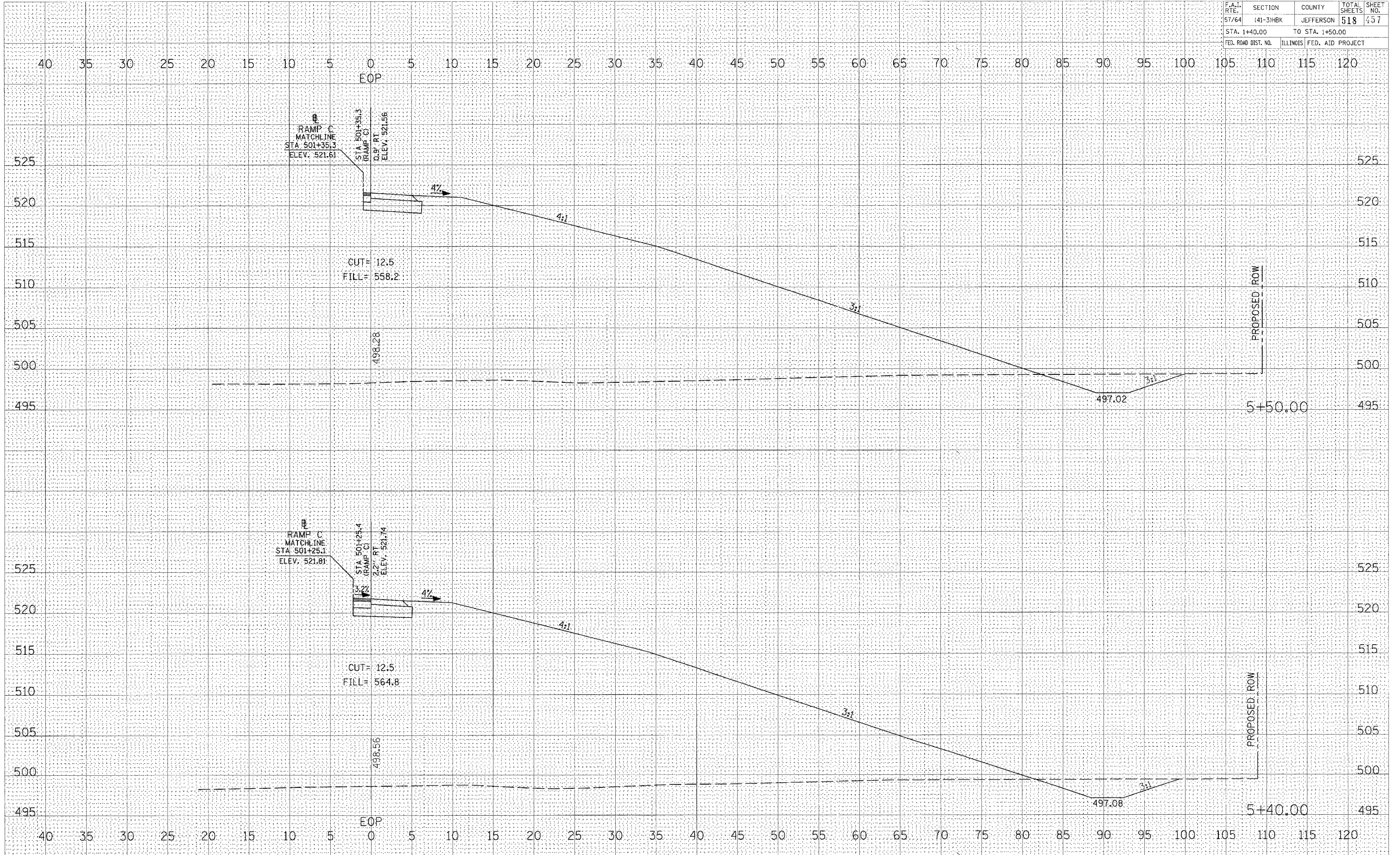
DATE	
BY	
DESIGNED	
CHECKED	
APPROVED	
DATE	
BY	
DESIGNED	
CHECKED	
APPROVED	
DATE	
BY	
DESIGNED	
CHECKED	
APPROVED	

PLOT DATE = 8/3/2007 11:57 AM
 FILE NAME = I:\18 jobs\98963\101\DOT RAMP SW QUAD RADIUS\98963.DGN
 PLOT SCALE = 5.0000' / 1" IN.
 USER NAME = kee



CROSS SECTIONS - RAMP C SW QUAD RADIUS

F.A.I. RTE.	SECTION	COUNTY	TOTAL SHEETS	SHEET NO.
57/64	(41-3)HBK	JEFFERSON	518	457
STA. 1+40.00		TO STA. 1+50.00		
FED. ROAD DIST. NO.		ILLINOIS FED. AID PROJECT		



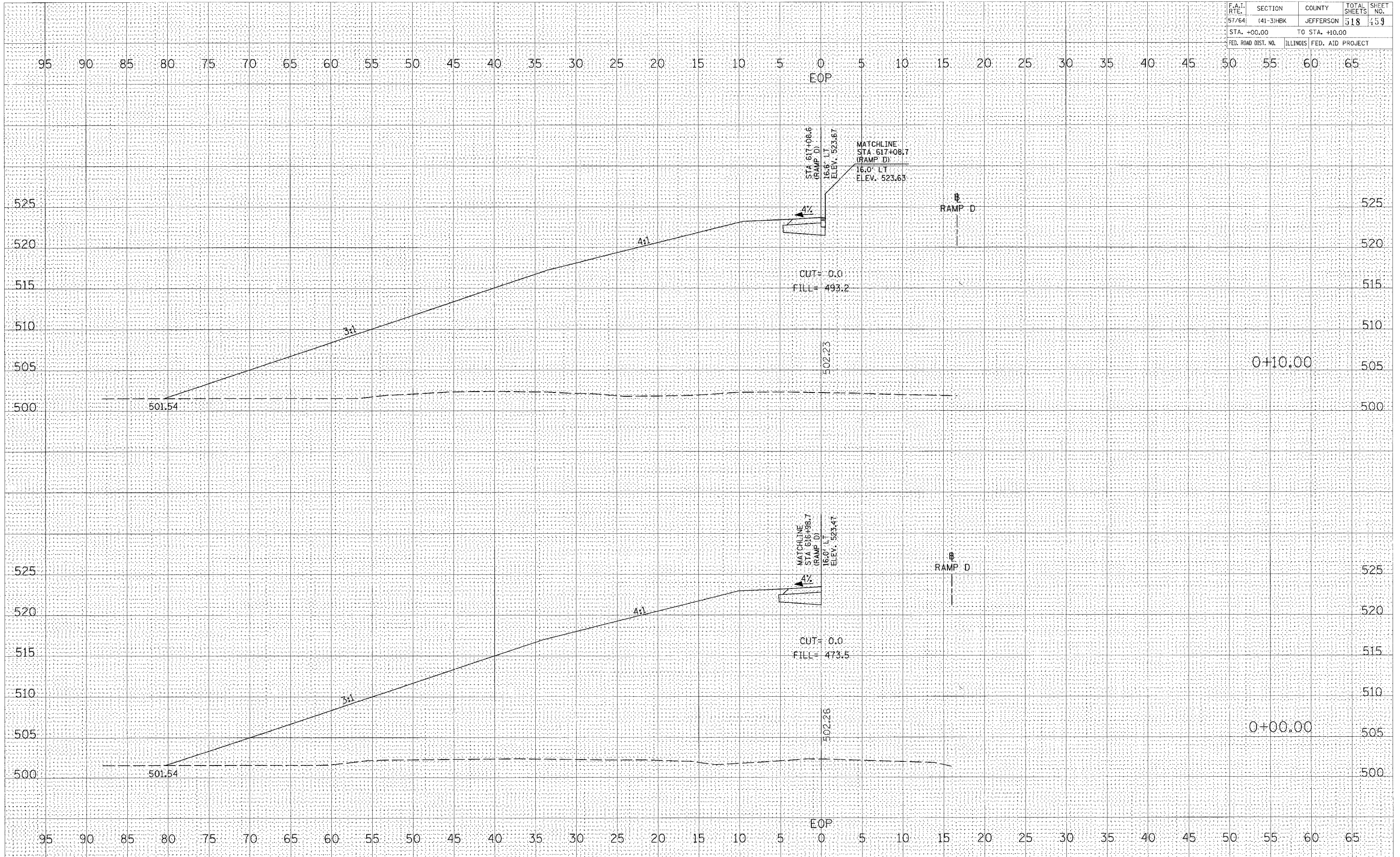
DATE	BY

DATE	BY

PLOT DATE = 03/22/2007 11:57 AM
 FILE NAME = I:\181\job\98963\201\sw\DOT RAMP C SW QUAD RADIUS\DOT RAMP C SW QUAD RADIUS.DWG
 PLOT SCALE = 5/8" = 1' IN.
 USER NAME = kps

CROSS SECTIONS - RAMP C SW QUAD RADIUS

F.A.I. RTE.	SECTION	COUNTY	TOTAL SHEETS	SHEET NO.
57/64	(41-3)HBK	JEFFERSON	518	459
STA. +00.00		TO STA. +10.00		
FED. ROAD DIST. NO.		ILLINOIS FED. AID PROJECT		



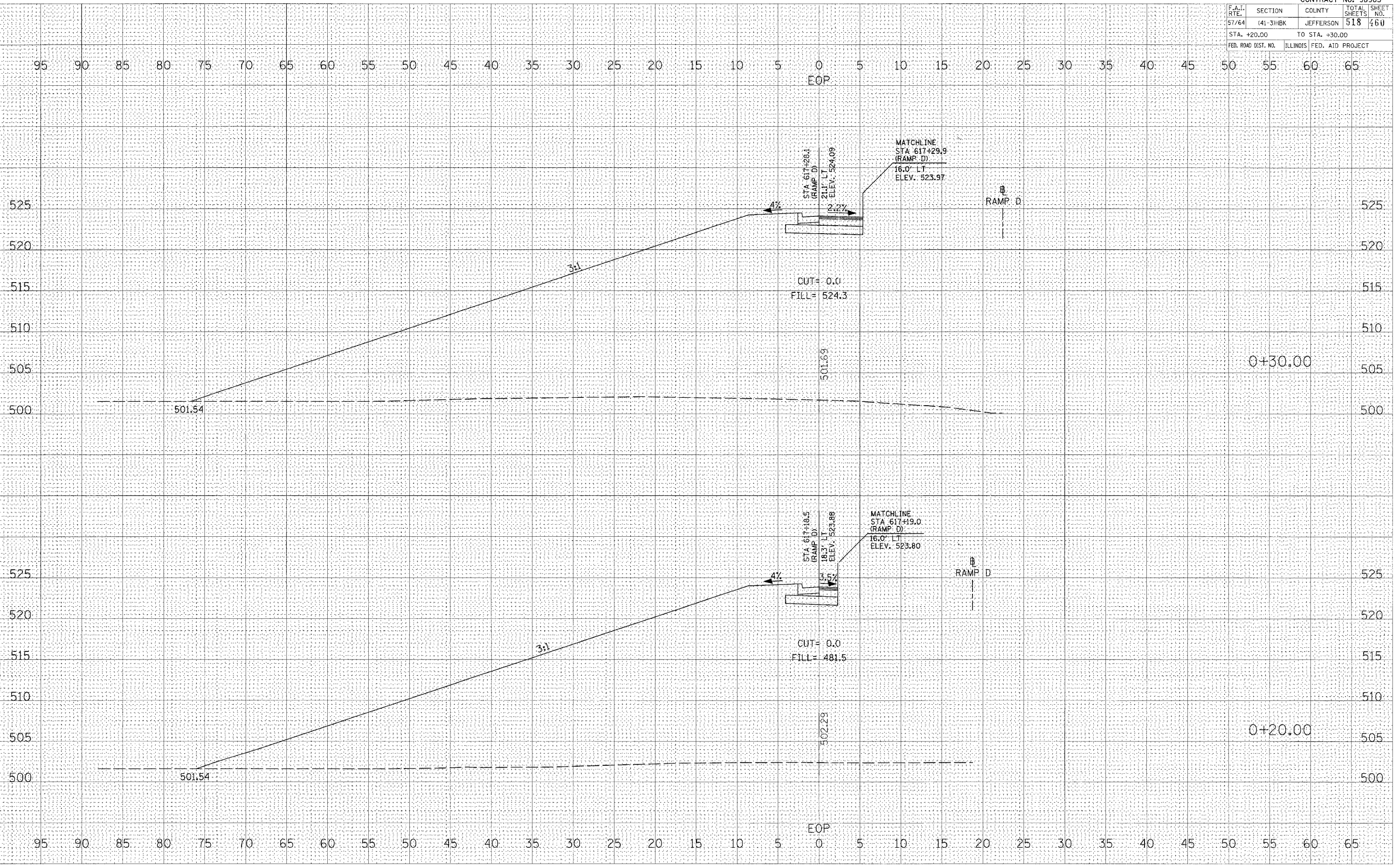
DATE: _____ BY: _____
 SURVEYED: _____
 NOTE BOOK: _____
 TEMPLATE: _____
 AREAS CHECKED: _____
 NO. _____

DATE: _____ BY: _____
 ORIGINAL SURVEY: _____
 AREAS CHECKED: _____
 NO. _____

PLOT DATE = 03/22/2007 11:58 AM
 FILE NAME = I:\98963\98963\98963\101\DOT RAMP D NE QUAD RADIUS\98963\98963.dwg
 PLOT SCALE = 5:0000 / 1" = 40'
 USER NAME = KAT

CROSS SECTIONS - RAMP D NE QUAD RADIUS

F.A.I. RTE.	SECTION	COUNTY	TOTAL SHEETS	SHEET NO.
57/64	(41-3)HBK	JEFFERSON	518	460
STA. +20.00		TO STA. +30.00		
FED. ROAD DIST. NO.		ILLINOIS FED. AID PROJECT		



DATE: _____ BY: _____

FINAL SURVEY SURVEYED _____

NOTE BOOK _____

NO. _____

AREAS CHECKED _____

DATE: _____ BY: _____

ORIGINAL SURVEY SURVEYED _____

NOTE BOOK _____

NO. _____

AREAS CHECKED _____

PLOT DATE = 03/22/2007 11:58 AM

FILE NAME = I:\18_obs\18a201\18a\UDOT\RAMP D NE QUAD RADIUS CROSS SECTIONS.dwg

PLOT SCALE = 5.00000 / 1 IN.

USER NAME = KAC

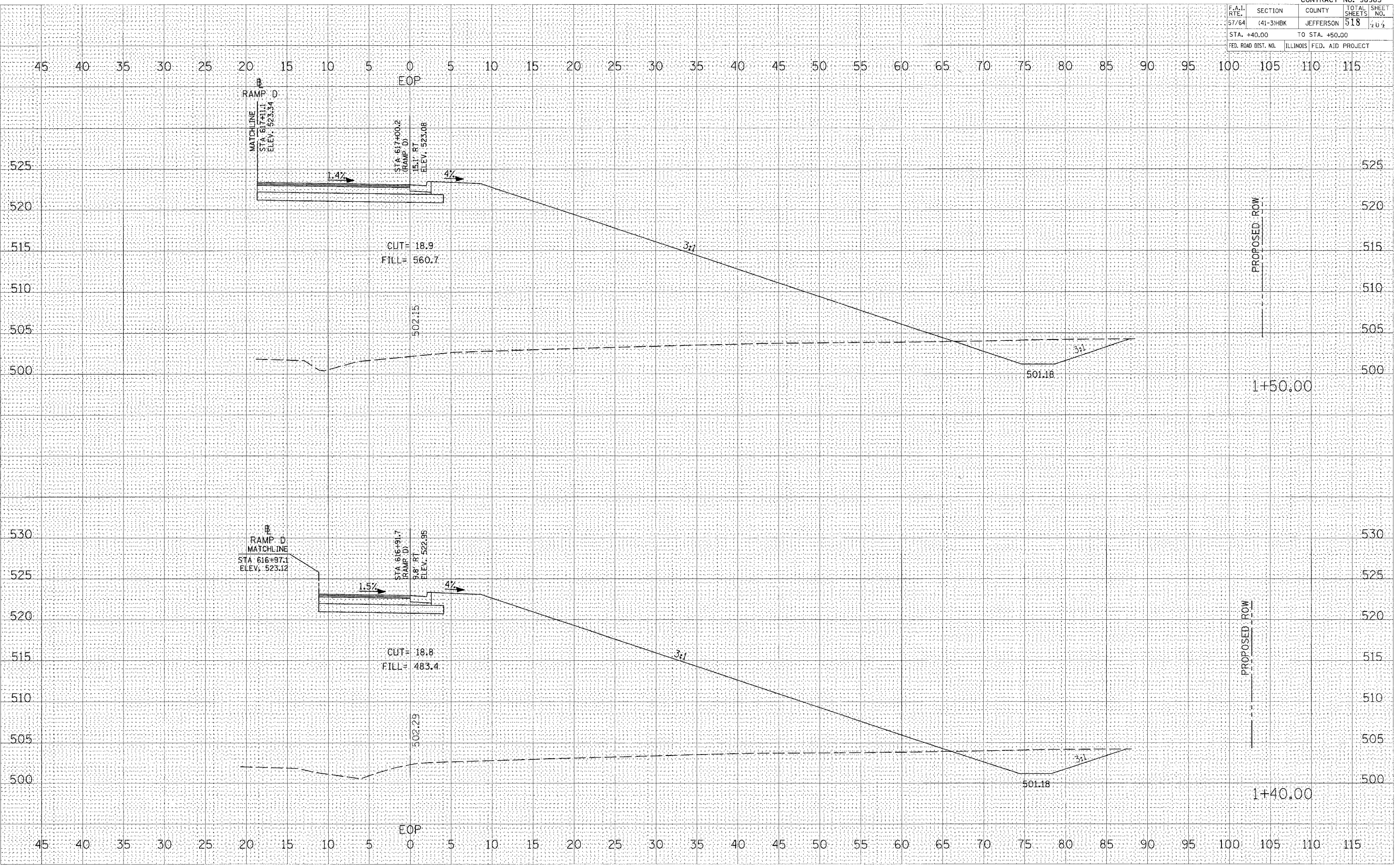
CROSS SECTIONS - RAMP D NE QUAD RADIUS

F.A.I. RTE.	SECTION	COUNTY	TOTAL SHEETS	SHEET NO.
57/64	(41-3)HBK	JEFFERSON	518	464
STA. +40.00		TO STA. +50.00		
FED. ROAD DIST. NO.		ILLINOIS FED. AID PROJECT		

DATE: _____
 BY: _____
 SURVEYED: _____
 NOTE BOOK: _____
 TEMP. DATE: _____
 AREAS CHECKED: _____
 NO. _____

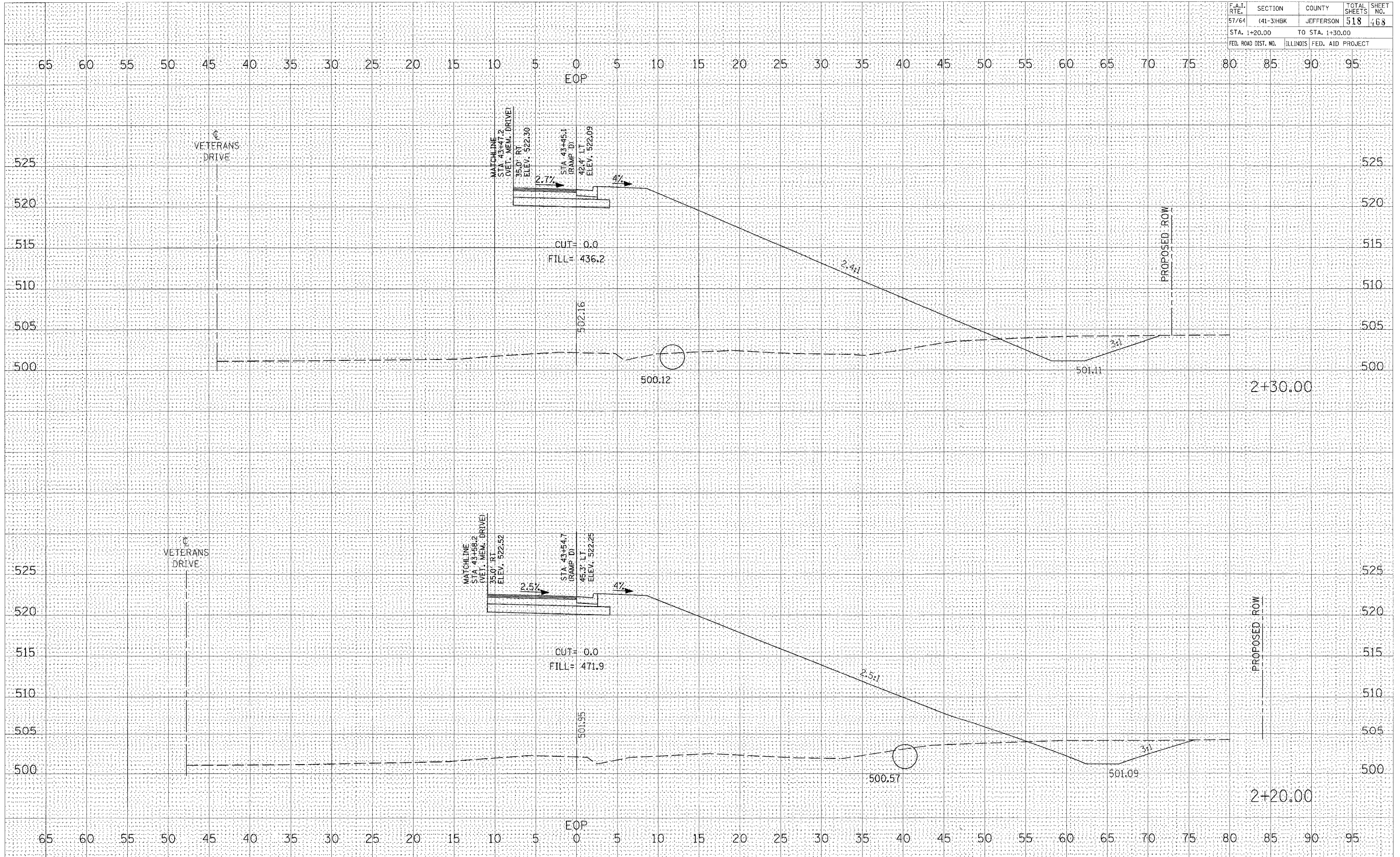
DATE: _____
 BY: _____
 ORIGINAL SURVEY: _____
 RAMP D: _____
 AREAS CHECKED: _____
 NO. _____

PLOT DATE = 03/23/2007 11:58 AM
 FILE NAME = I:\98\98963\98963\A1101 RAMP D\98963\98963.DWG
 PLOT SCALE = 5.0000' / IN.
 USER NAME = ket



CROSS SECTIONS - RAMP D NW QUAD RADIUS

F.A.I. RTE.	SECTION	COUNTY	TOTAL SHEETS	SHEET NO.
57/64	(41-3)HBK	JEFFERSON	518	468
STA. 1+20.00		TO STA. 1+30.00		
FED. ROAD DIST. NO.		ILLINOIS FED. AID PROJECT		



DATE: _____ BY: _____
 SURVEYED: _____
 NOTE BOOK: _____
 AREAS CHECKED: _____

DATE: _____ BY: _____
 SURVEYED: _____
 NOTE BOOK: _____
 AREAS CHECKED: _____

PLOT DATE = 03/22/2007 11:48 AM
 FILE NAME = I:\180 jobs\180520796\ADOT RAMP D\DWG\CROSS\CS1.DWG
 PLOT SCALE = 5.0000' / 1" IN.
 USER NAME = KES

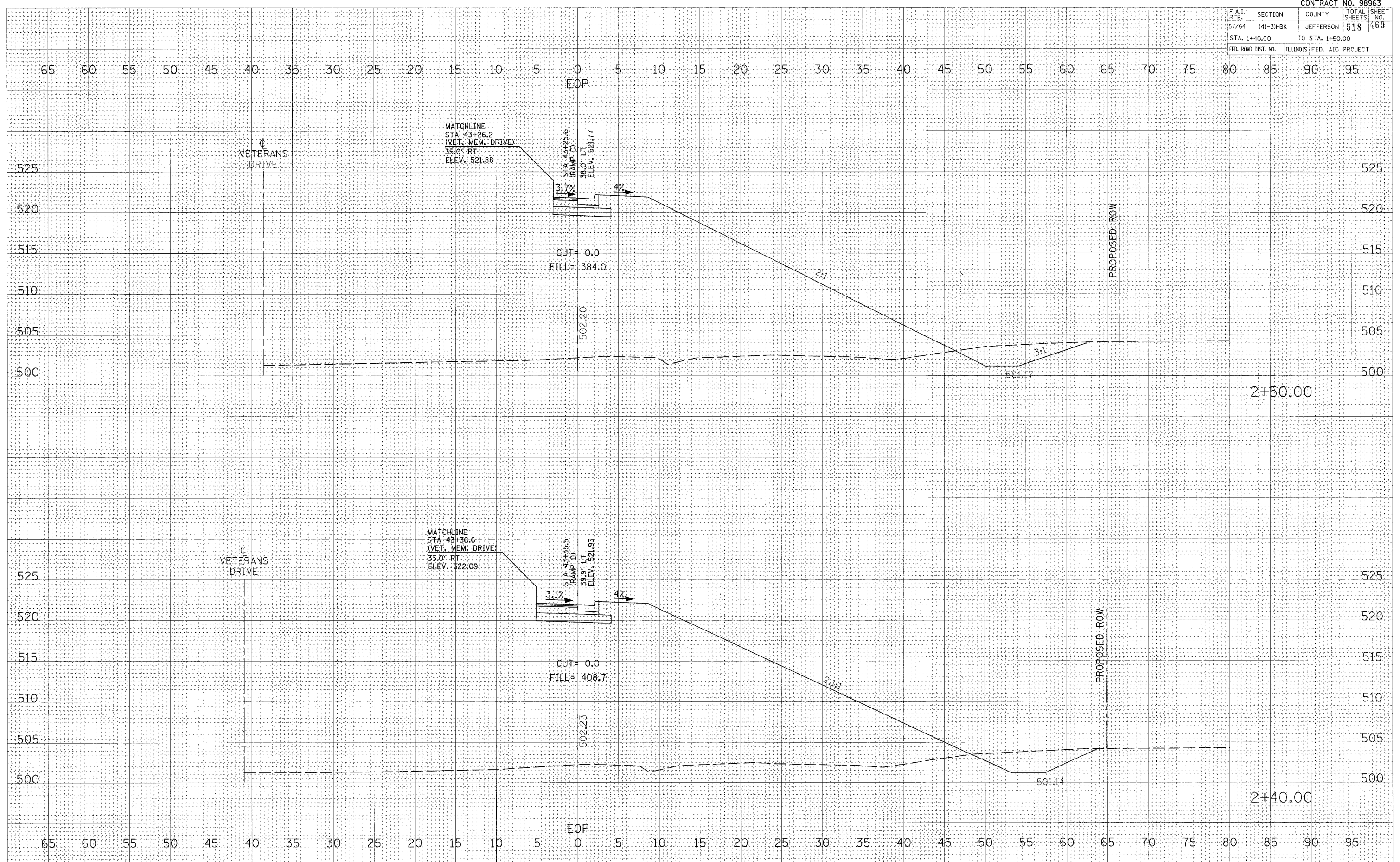
CROSS SECTIONS - RAMP D NW QUAD RADIUS

CONTRACT NO. 98963			
F.A.I. RTE.	SECTION	COUNTY	TOTAL SHEETS
57/64	(41-3)HBK	JEFFERSON	518
STA. 1+40.00		TO STA. 1+50.00	
FED. ROAD DIST. NO.	ILLINOIS	FED. AID PROJECT	

DATE _____
 BY _____
 SURVEYED _____
 SURVEY _____
 NOTE BOOK _____
 TEMPLATE _____
 AREAS CHECKED _____
 NO. _____

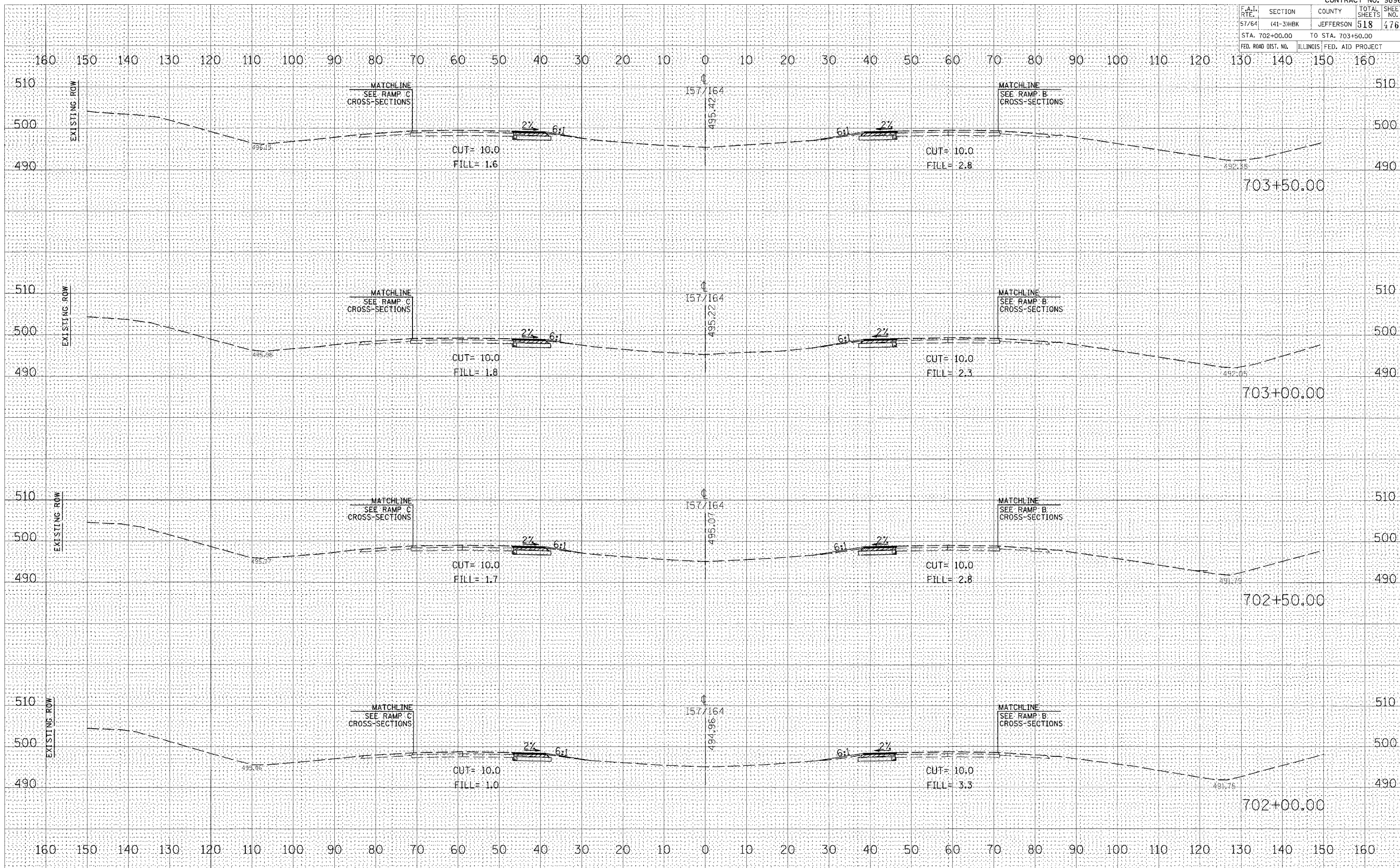
DATE _____
 BY _____
 ORIGINAL SURVEY _____
 SURVEY _____
 NOTE BOOK _____
 TEMPLATE _____
 AREAS CHECKED _____
 NO. _____

PLOT DATE = 03/22/2007 11:58 AM
 FILE NAME = I:\18_job\98963\2019\DOT_RAMP_D\DWG\SECTION\101.PLT
 PLOT SCALE = 5.0000' / 1" IN.
 USER NAME = KES



CROSS SECTIONS - RAMP D NW QUAD RADIUS

F.A.I. RTE.	SECTION	COUNTY	TOTAL SHEETS	SHEET NO.
57/64	41-3HBK	JEFFERSON	518	476
STA. 702+00.00		TO STA. 703+50.00		
FED. ROAD DIST. NO.		ILLINOIS FED. AID PROJECT		



DATE: _____ BY: _____
 SURVEYED: _____
 PLOTTED: _____
 FINAL SURVEY: _____
 NOTE BOOK: _____
 TEMPERATURE: _____
 AREAS: _____
 AREAS CHECKED: _____

DATE: _____ BY: _____
 SURVEYED: _____
 PLOTTED: _____
 ORIGINAL SURVEY: _____
 NOTE BOOK: _____
 TEMPERATURE: _____
 AREAS: _____
 AREAS CHECKED: _____

PLOT DATE = 03/21/2007 06:50 AM
 FILE NAME = I:\98963\98963\1001\DOT\RAVPS\A17\RAVPS17.PLT
 PLOT SCALE = 10.0000 / IN.
 USER NAME = krc

F.A.I. RTE.	SECTION	COUNTY	TOTAL SHEETS	SHEET NO.
57/64	(41-3)HK	JEFFERSON	518	479
STA. 708+00.00		TO STA. 709+50.00		
FED. ROAD DIST. NO.		ILLINOIS FED. AID PROJECT		

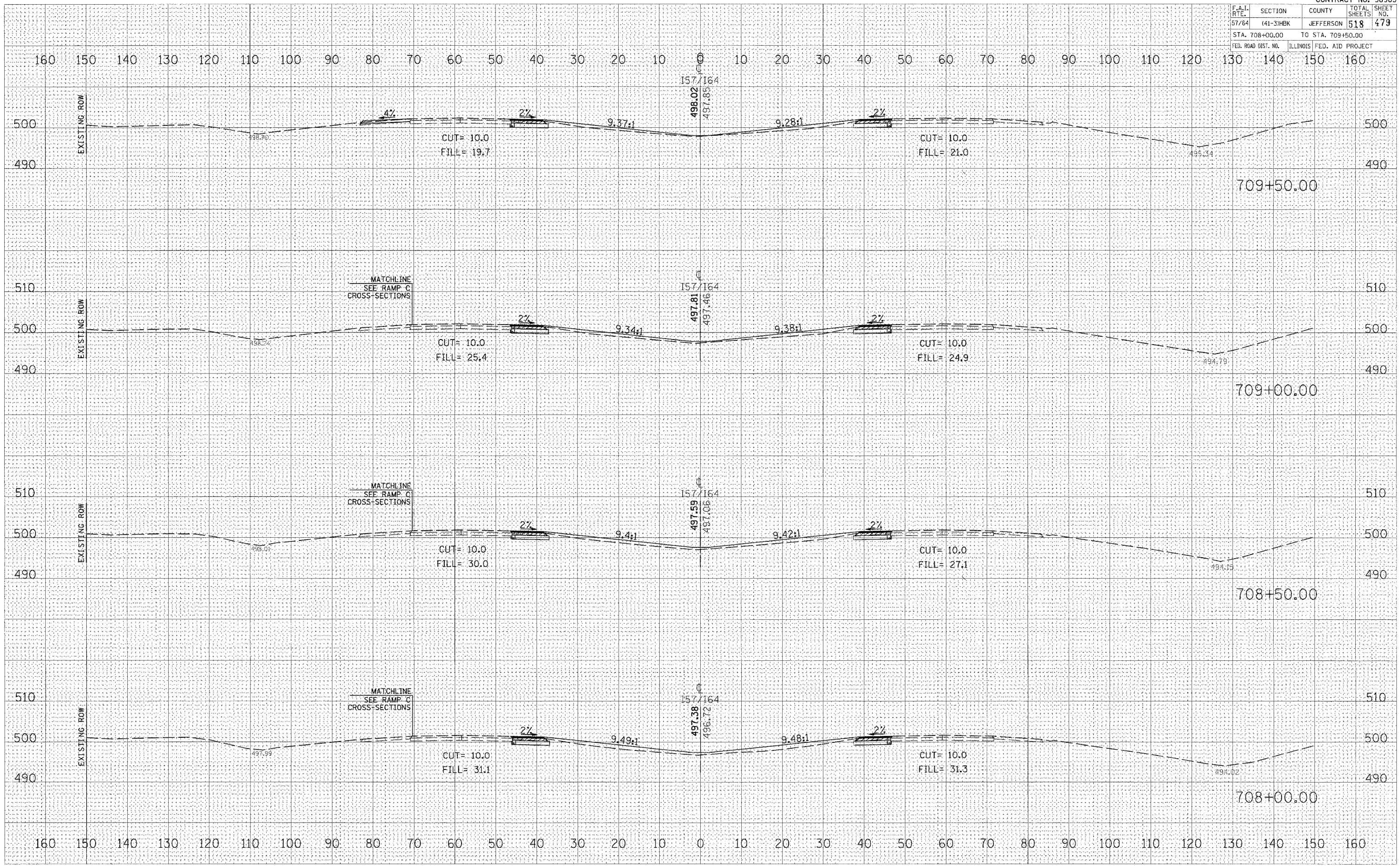
DATE	BY

NO.	DATE	BY

DATE	BY

NO.	DATE	BY

PLOT DATE = 03/21/2007 06:59 AM
 FILE NAME = I:\98963\98963\1007 Ramps\777\777.dwg
 FILE NAME = 777.dwg
 USER NAME = KAS

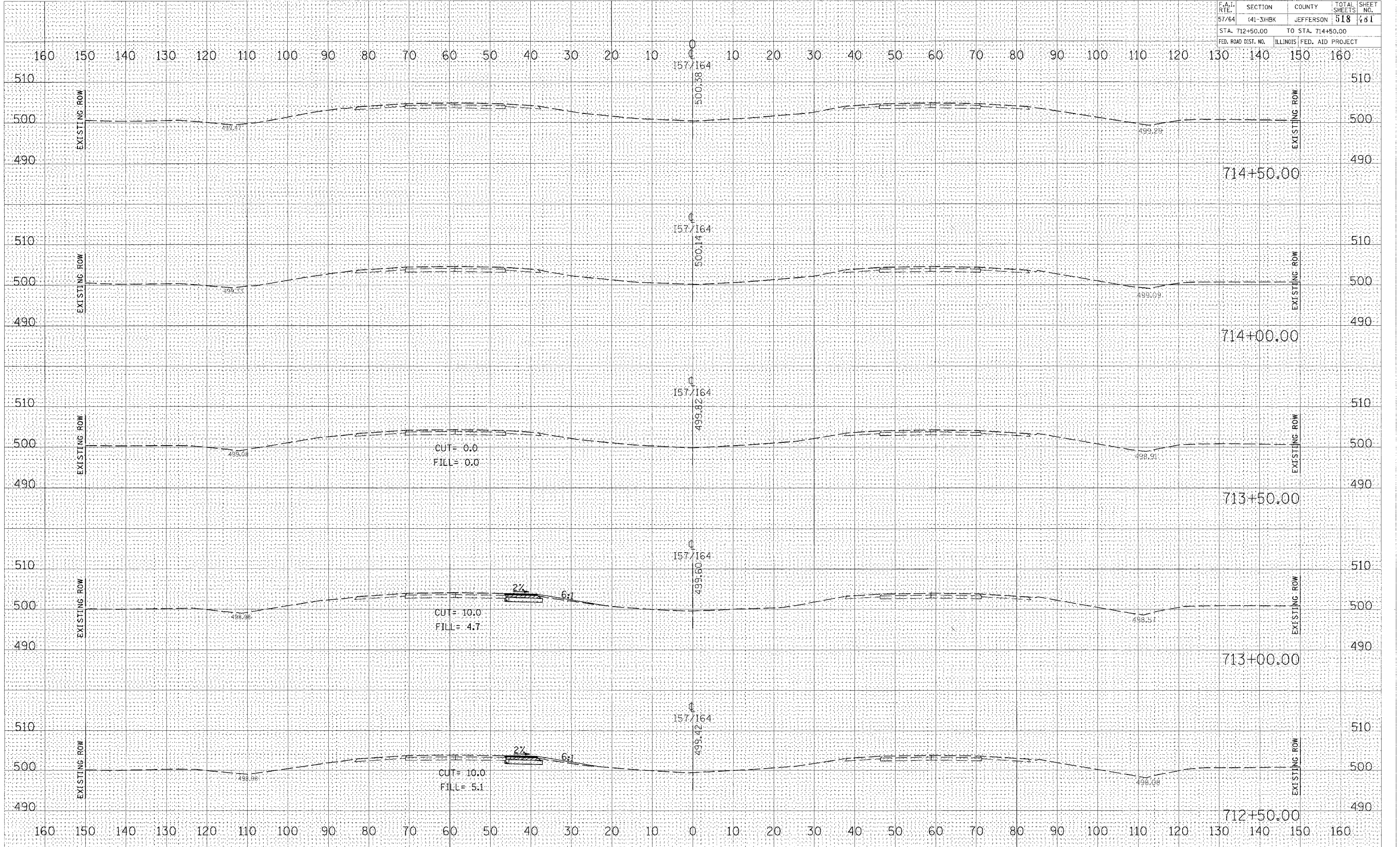


F.A.I. RTE.	SECTION	COUNTY	TOTAL SHEETS	SHEET NO.
57/64	(41-3)HBK	JEFFERSON	518	481
STA. 712+50.00		TO STA. 714+50.00		
FED. ROAD DIST. NO.	ILLINOIS	FED. AID PROJECT		

FINAL SURVEY	SURVEYED	BY	DATE
NOTE BOOK	PLOTTED		
NO.	TEMPLATE		
	AREAS CHECKED		

ORIGINAL SURVEY	SURVEYED	BY	DATE
NO.	PLOTTED		
	TEMPLATE		
	AREAS CHECKED		

PLOT DATE = 83-21-2807.06500 AM
 FILE NAME = 13.00000 / IN
 USER NAME = KAT



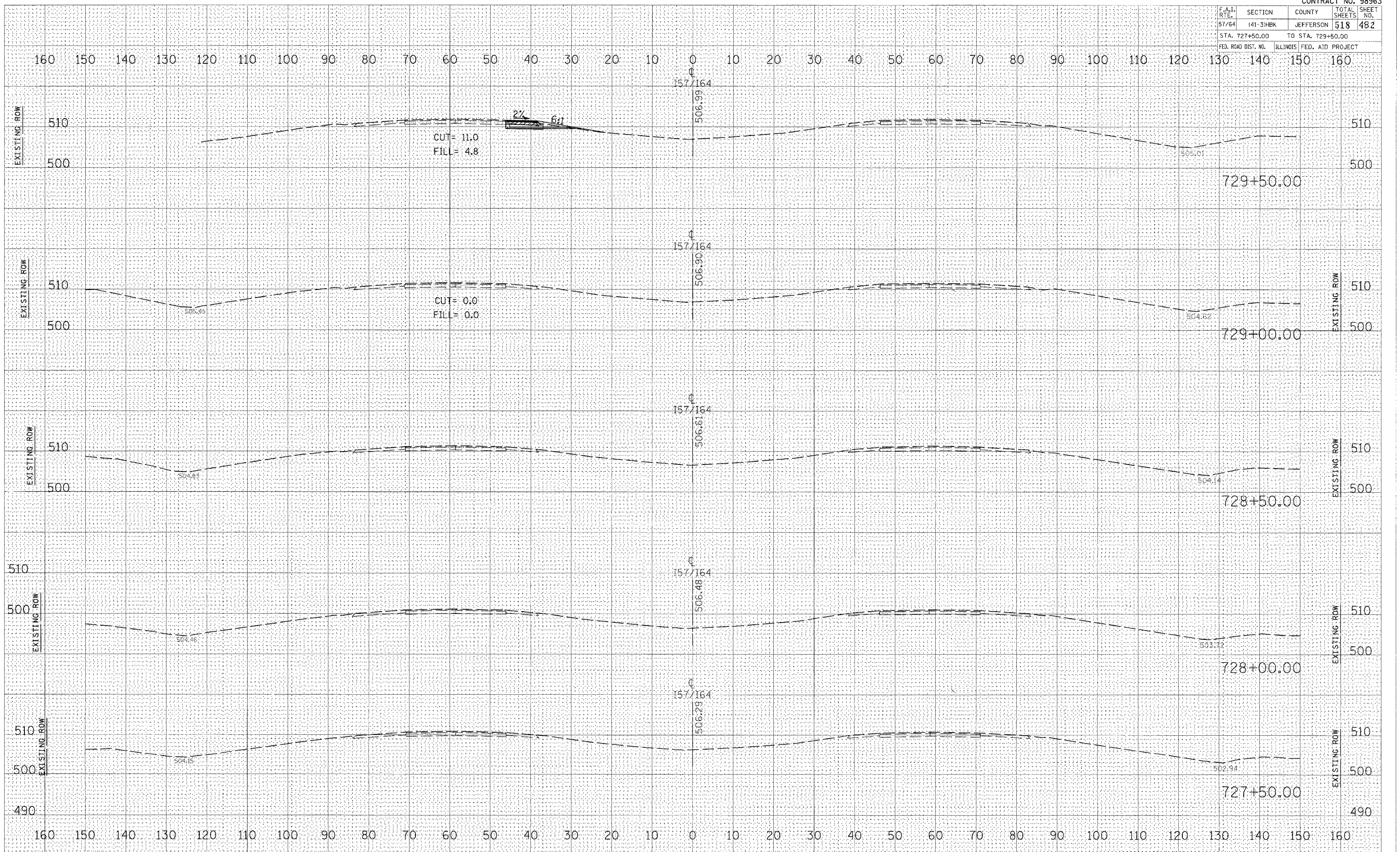
CROSS SECTIONS - INTERSTATE 57/64

F.A.I. RTE.	SECTION	COUNTY	TOTAL SHEETS	SHEET NO.
57/64	141-31HBK	JEFFERSON	518	482
STA. 727+50.00		TO STA. 729+50.00		
FED. ROAD DIST. NO.	ILLINOIS	FED. AID PROJECT		

FINAL SURVEYED	BY	DATE
SHEET PLOTTED		
NOTE BOOK TEMPLATE		
AREAS CHECKED		
NO.		

ORIGINAL SURVEYED	BY	DATE
SHEET PLOTTED		
NOTE BOOK TEMPLATE		
AREAS CHECKED		
NO.		

PLOT DATE = 03/21/2007 06:50 AM
 PLOT SCALE = 1/4" = 20' / IN.
 USER NAME = ket



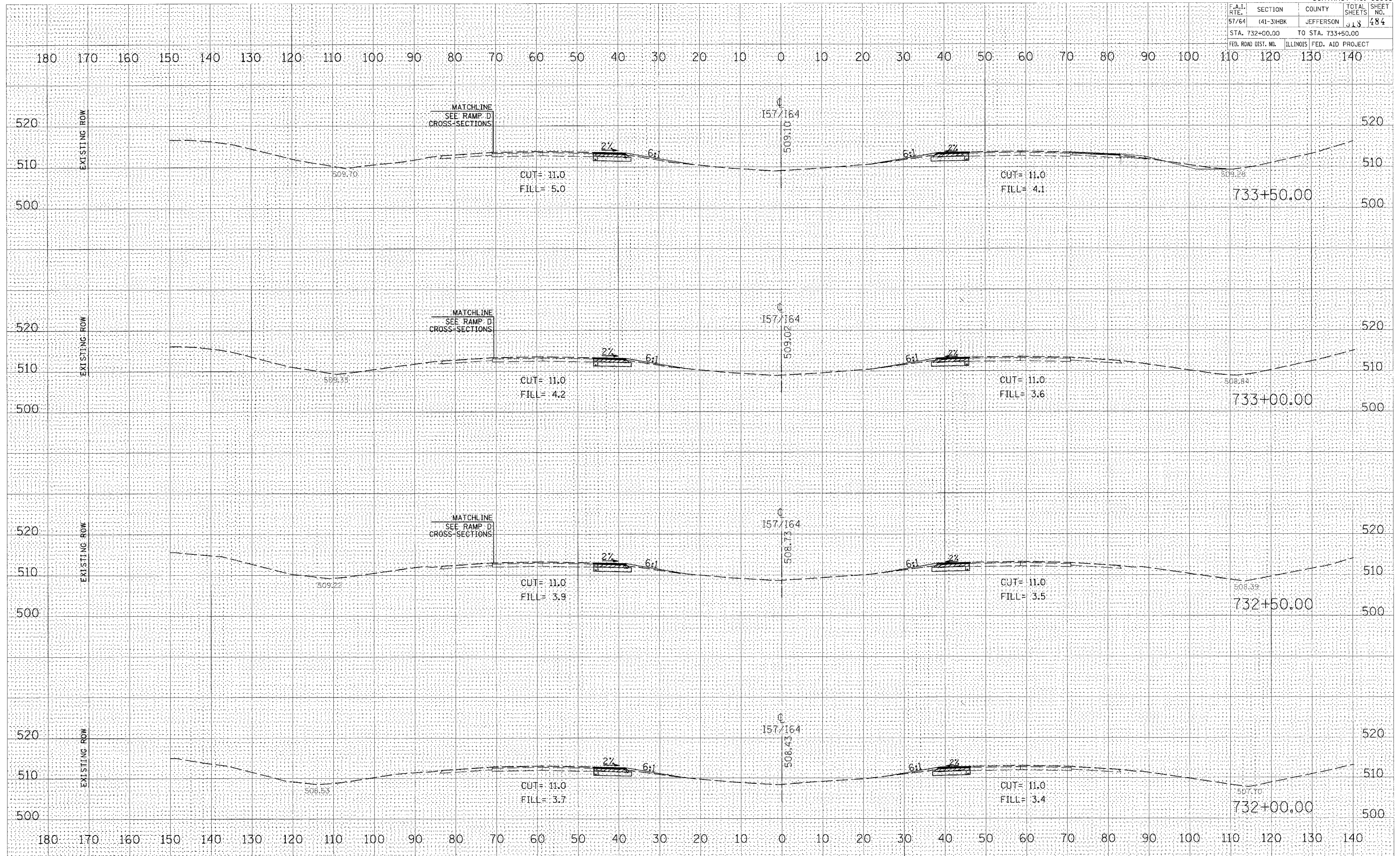
CROSS SECTIONS - INTERSTATE 57/64

F.A.I. RTE.	SECTION	COUNTY	TOTAL SHEETS	SHEET NO.
57/64	(41-3)HBK	JEFFERSON	113	484
STA. 732+00.00		TO STA. 733+50.00		
FED. ROAD DIST. NO.		ILLINOIS FED. AID PROJECT		

DATE	
BY	
DESIGNED	
DRAWN	
CHECKED	
APPROVED	
DATE	
BY	
DESIGNED	
DRAWN	
CHECKED	
APPROVED	

DATE	
BY	
DESIGNED	
DRAWN	
CHECKED	
APPROVED	
DATE	
BY	
DESIGNED	
DRAWN	
CHECKED	
APPROVED	

PLOT DATE = 03/21/2007 06:50 AM
 FILE NAME = I:\98963\98963\DOT\98963\98963.DOT
 PLOT SCALE = 1/4" = 100'
 USER NAME = kcc



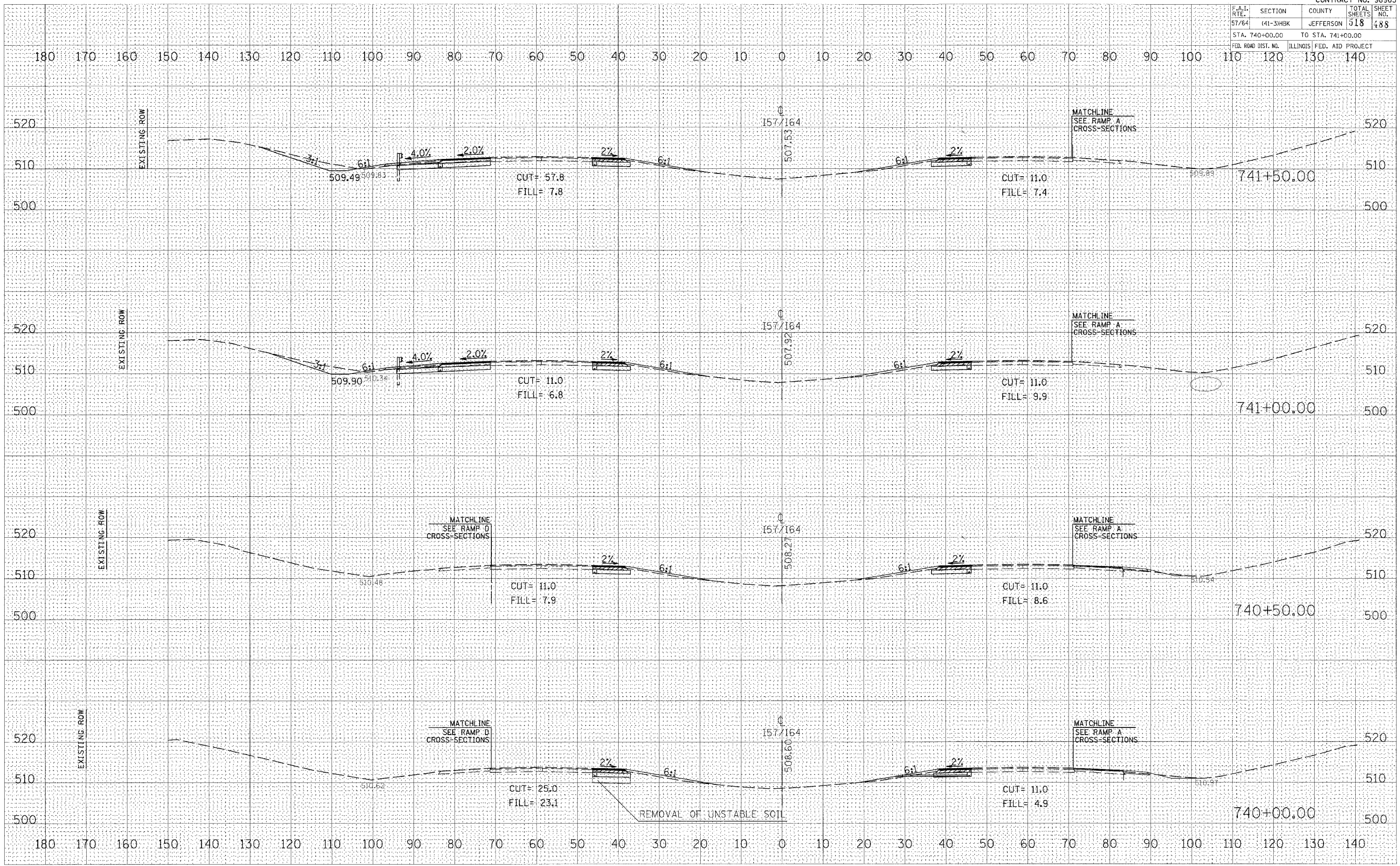
CROSS SECTIONS - INTERSTATE 57/64

F.A.I. RTE.	SECTION	COUNTY	TOTAL SHEETS	SHEET NO.
57/64	441-3H8K	JEFFERSON	118	488
STA. 740+00.00		TO STA. 741+00.00		
FED. ROAD DIST. NO.		ILLINOIS FED. AID PROJECT		

FINAL SURVEY	SUPERVISOR	DATE
NOTE BOOK	PLOTTED	
NO.	TEMPLATE	
	AREAS CHECKED	

ORIGINAL SURVEY	SUPERVISOR	DATE
NO.	PLOTTED	
	TEMPLATE	
	AREAS CHECKED	

PLOT DATE = 02/21/2007, 06:50 AM
 PLOT SCALE = 1" = 10.0000' / 1" = 100.0000'
 USER NAME = KAT



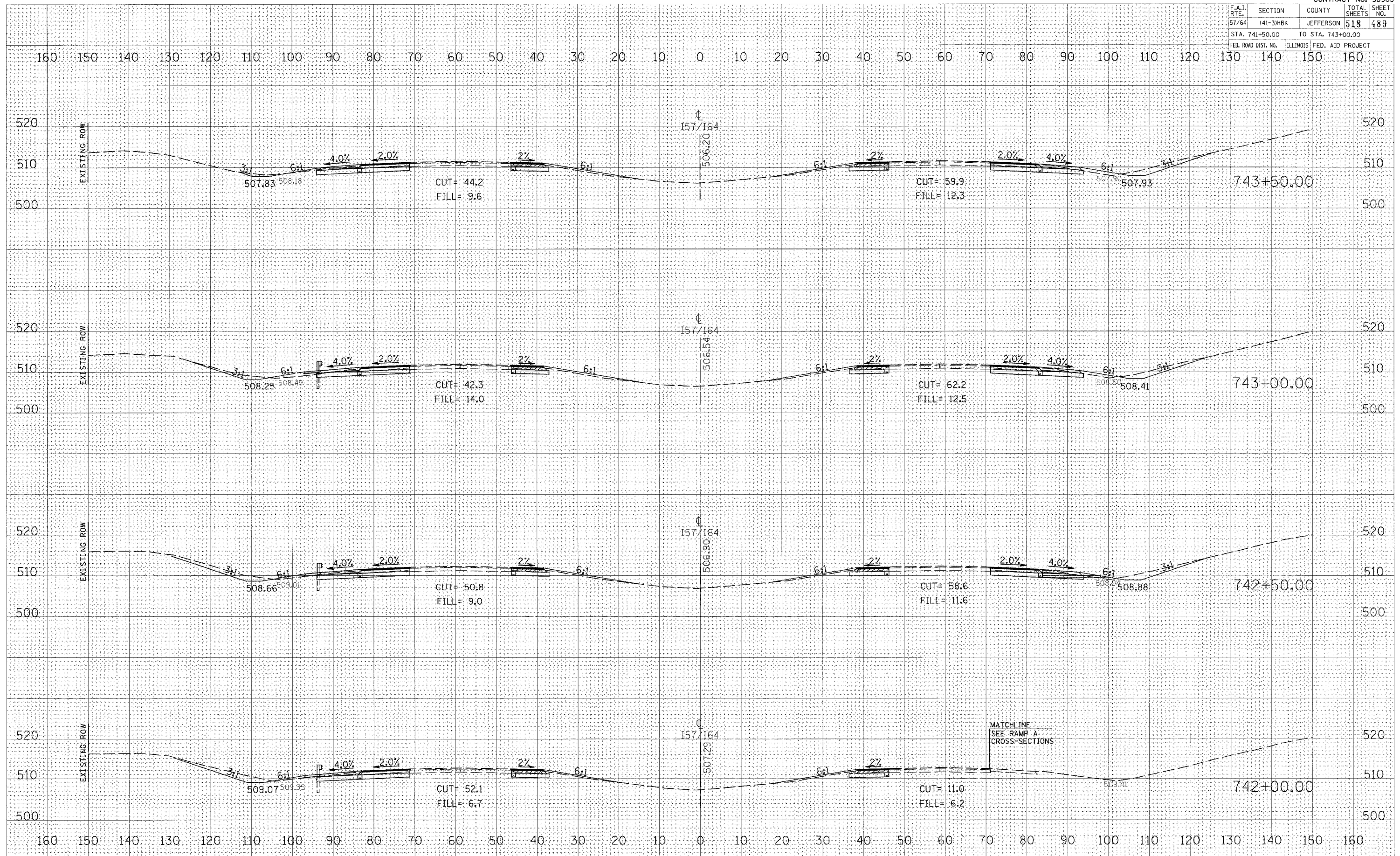
CROSS SECTIONS - INTERSTATE 57/64

CONTRACT NO. 98963			
F.A.I. SECTION	COUNTY	TOTAL SHEETS	SHEET NO.
57/64 (41-3)HBK	JEFFERSON	518	489
STA. 741+50.00 TO STA. 743+00.00			
FED. ROAD DIST. NO. ILLINOIS FED. AID PROJECT			

DATE: _____ BY: _____
 SURVEYED _____
 PLOTTED _____
 FINAL SURVEY NOTE BOOK NO. _____
 TEMPLATE AREAS CHECKED _____

DATE: _____ BY: _____
 SURVEYED _____
 PLOTTED _____
 ORIGINAL SURVEY NOTE BOOK NO. _____
 TEMPLATE AREAS CHECKED _____

PLOT DATE = 03/21/2007 06:50 AM
 FILE NAME = I:\98963\98963\DOT RAMP\57/64\98963_489.dwg
 PLOT SCALE = 1/8" = 10.0000' / IN.
 USER NAME = kpc



MATCHLINE
 SEE RAMP A
 CROSS-SECTIONS

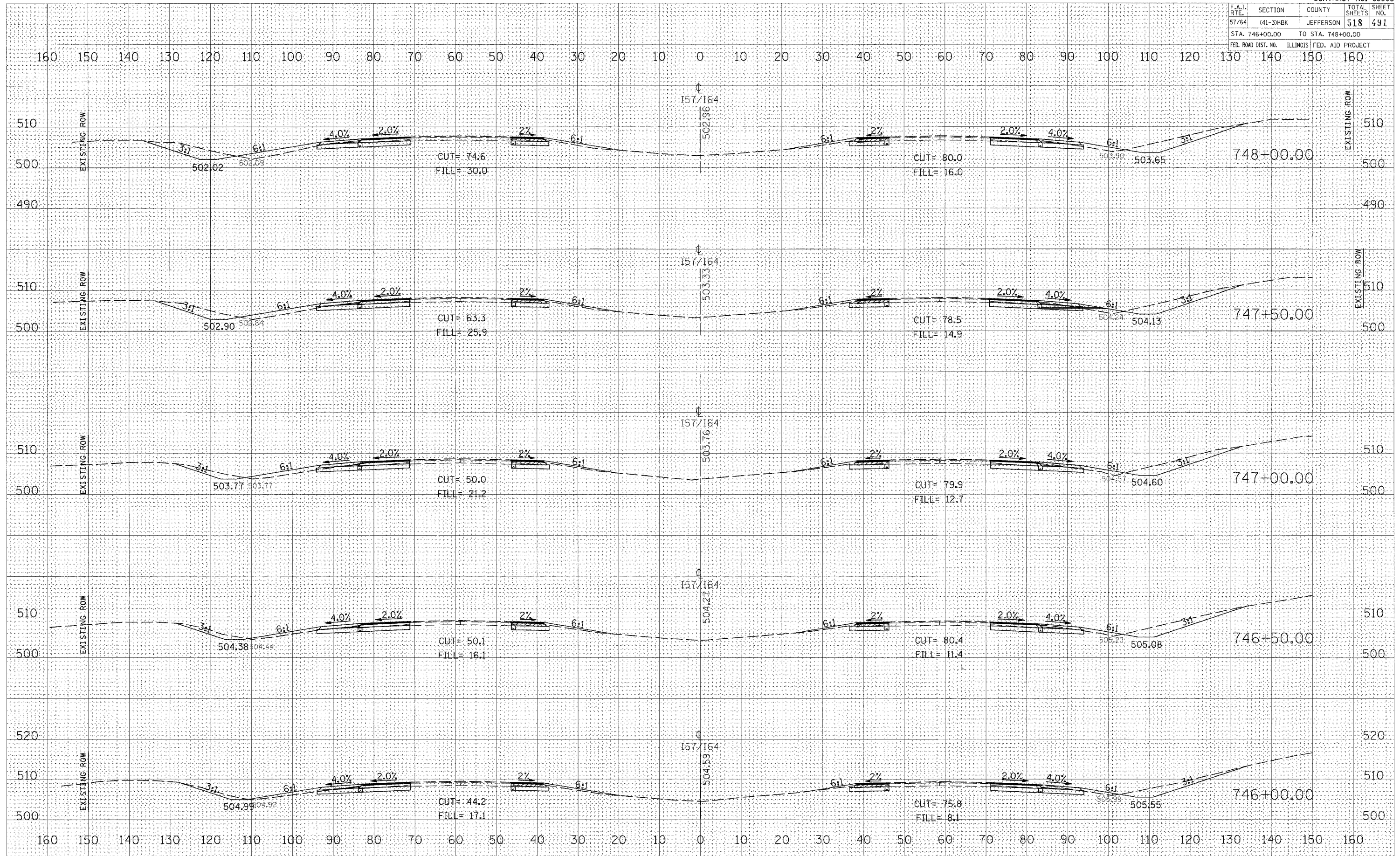
CROSS SECTIONS - INTERSTATE 57/64

F.A.I. RTE.	SECTION	COUNTY	TOTAL SHEETS	SHEET NO.
57/64	41-31BK	JEFFERSON	518	491
STA. 746+00.00		TO STA. 748+00.00		
FED. ROAD DIST. NO.		ILLINOIS FED. AID PROJECT		

DATE	
BY	
REVISIONS	
NO.	
DATE	
BY	
REVISIONS	
NO.	
DATE	
BY	
REVISIONS	
NO.	

DATE	
BY	
REVISIONS	
NO.	
DATE	
BY	
REVISIONS	
NO.	
DATE	
BY	
REVISIONS	
NO.	

PLOT DATE = 03/21/2007 06:50 AM
 FILE NAME = I:\VIB\98963\2010\DOT\RAW\518\491\518491.dwg
 PLOT SCALE = 1/8" = 100'
 USER NAME = KRC



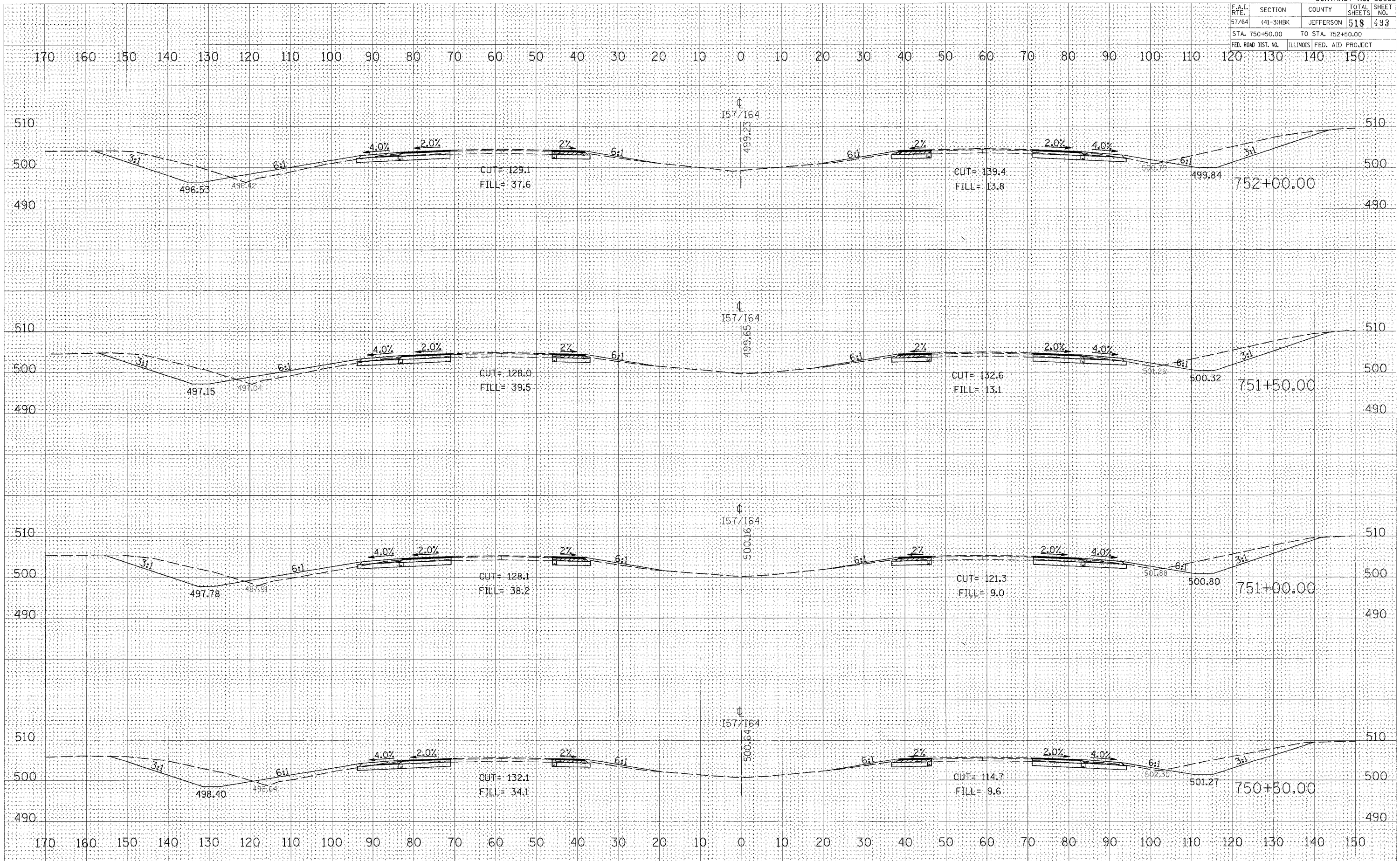
CROSS SECTIONS - INTERSTATE 57/64

F.A.I. RTE.	SECTION	COUNTY	TOTAL SHEETS	SHEET NO.
57/64	(41-3)HBK	JEFFERSON	518	493
STA. 750+50.00		TO STA. 752+50.00		
FED. ROAD DIST. NO.		ILLINOIS FED. AID PROJECT		

DATE	
BY	
NO.	
AREAS CHECKED	
TEMPLATE	
PLotted	
SURVEY	
FINAL	

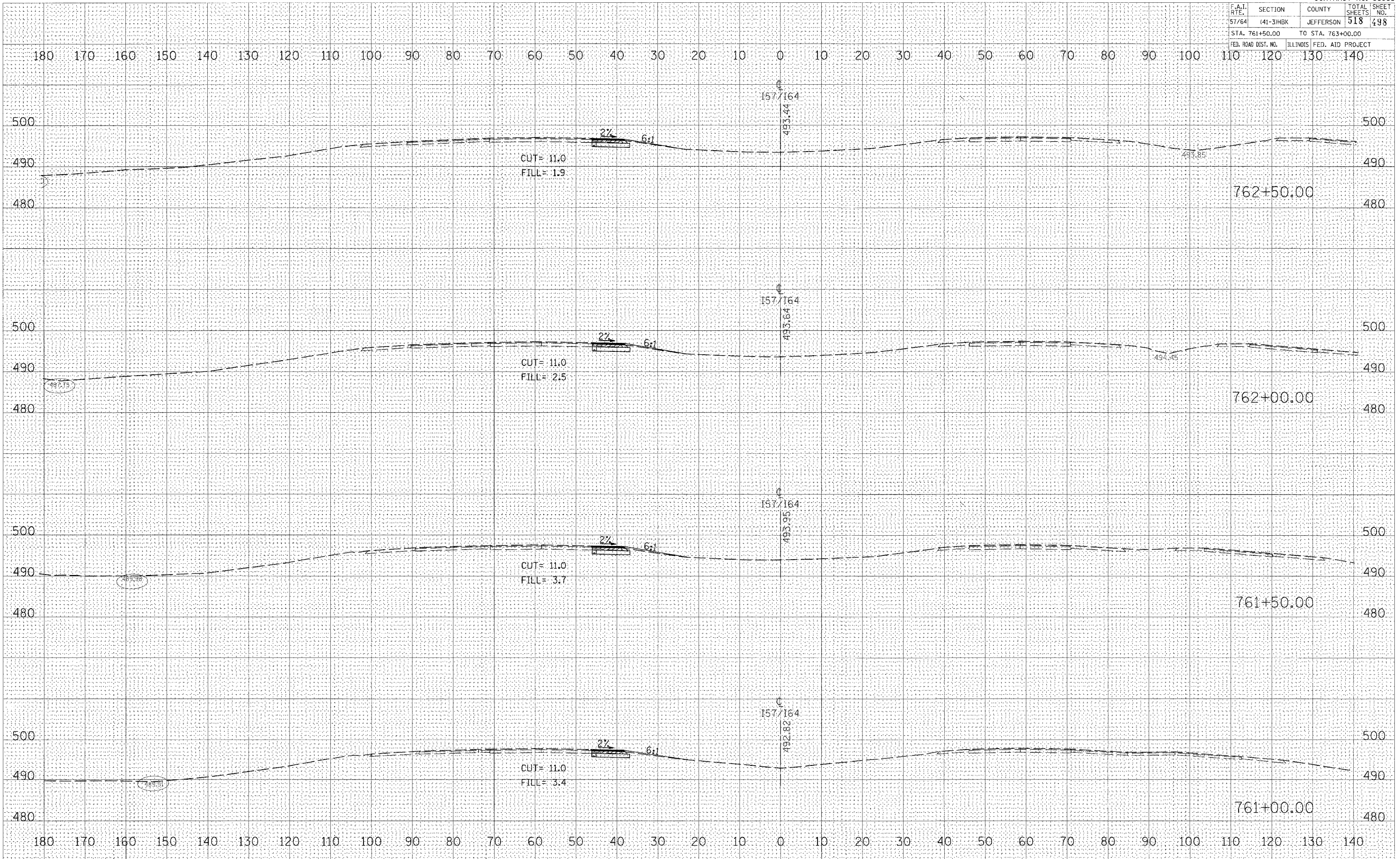
DATE	
BY	
NO.	
AREAS CHECKED	
TEMPLATE	
PLotted	
SURVEY	
ORIGINAL	

PLOT DATE = 03/21/2007 08:59 AM
 PLOT SCALE = 1/8" = 10' (Horizontal) / 1" = 40' (Vertical)
 USER NAME =



CROSS SECTIONS - INTERSTATE 57/64

F.A.I. RTE.	SECTION	COUNTY	TOTAL SHEETS	SHEET NO.
57/64	141-3/HBK	JEFFERSON	518	498
STA. 761+50.00		TO STA. 763+00.00		
FED. ROAD DIST. NO.		ILLINOIS FED. AID PROJECT		



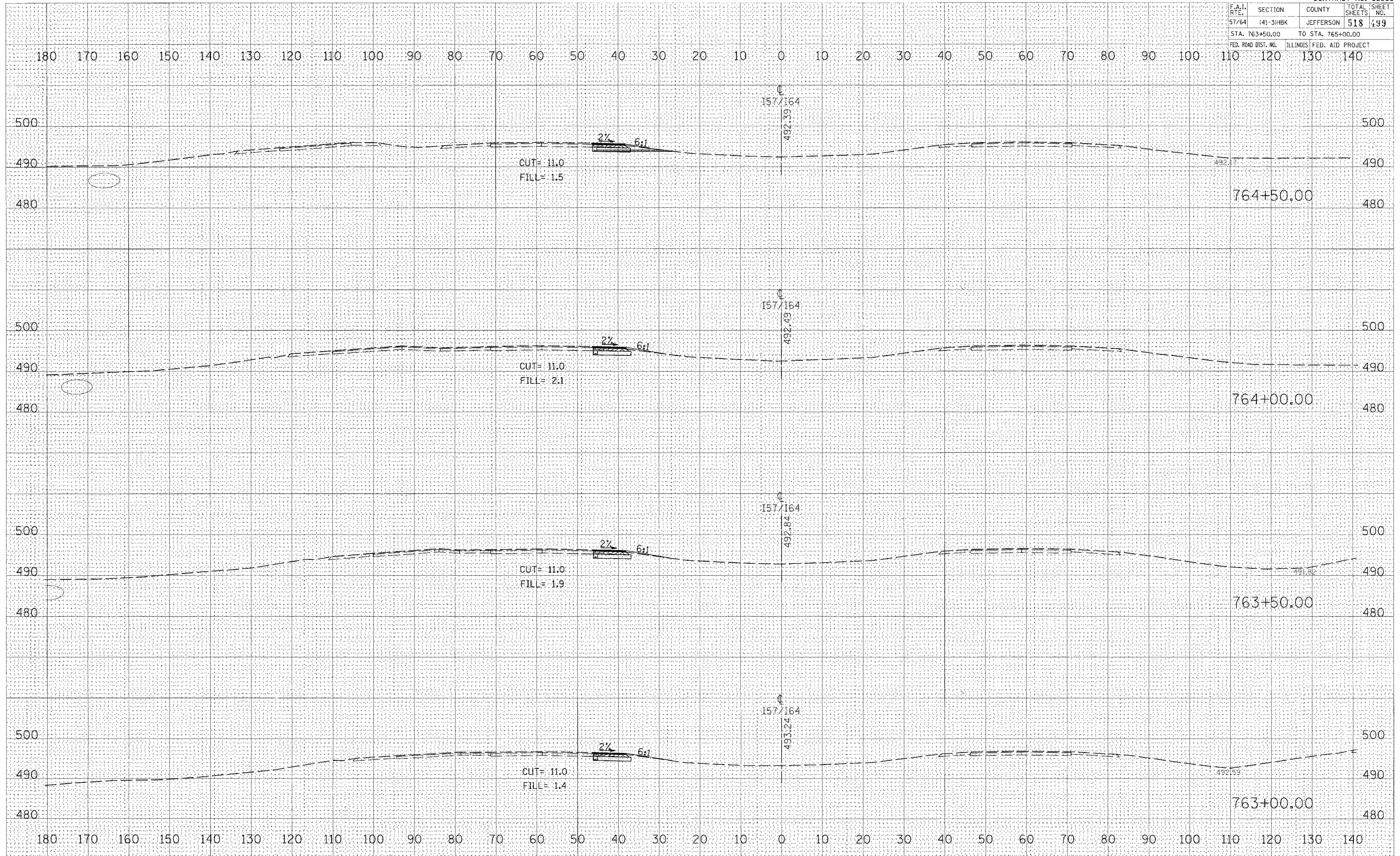
CROSS SECTIONS - INTERSTATE 57/64

DATE: _____ BY: _____
 SURVEYED: _____
 CHECKED: _____
 FINAL SURVEY: _____
 NOTE BOOK: _____
 NO. _____ AREAS CHECKED: _____

DATE: _____ BY: _____
 SURVEYED: _____
 CHECKED: _____
 ORIGINAL SURVEY: _____
 NOTE BOOK: _____
 NO. _____ AREAS CHECKED: _____

PLOT DATE = 03/21/2007 08:51 AM
 FILE NAME = I:\98\985\9820796\DOT RAMP\57\141\9820796.dwg
 PLOT SCALE = 1/8" = 10'-00"
 USER NAME = Kat

F.A.I. RTE.	SECTION	COUNTY	TOTAL SHEETS	SHEET NO.
57/64	41-3HBK	JEFFERSON	518	499
STA. 763+50.00 TO STA. 765+00.00				
FED. ROAD DIST. NO. ILLINOIS FED. AID PROJECT				



DATE: _____ BY: _____
 CHECKED: _____
 SURVEY PLOTTED: _____
 TEMPLATE: _____
 AREA: _____
 AREAS CHECKED: _____

DATE: _____ BY: _____
 CHECKED: _____
 SURVEY PLOTTED: _____
 TEMPLATE: _____
 AREA: _____
 AREAS CHECKED: _____

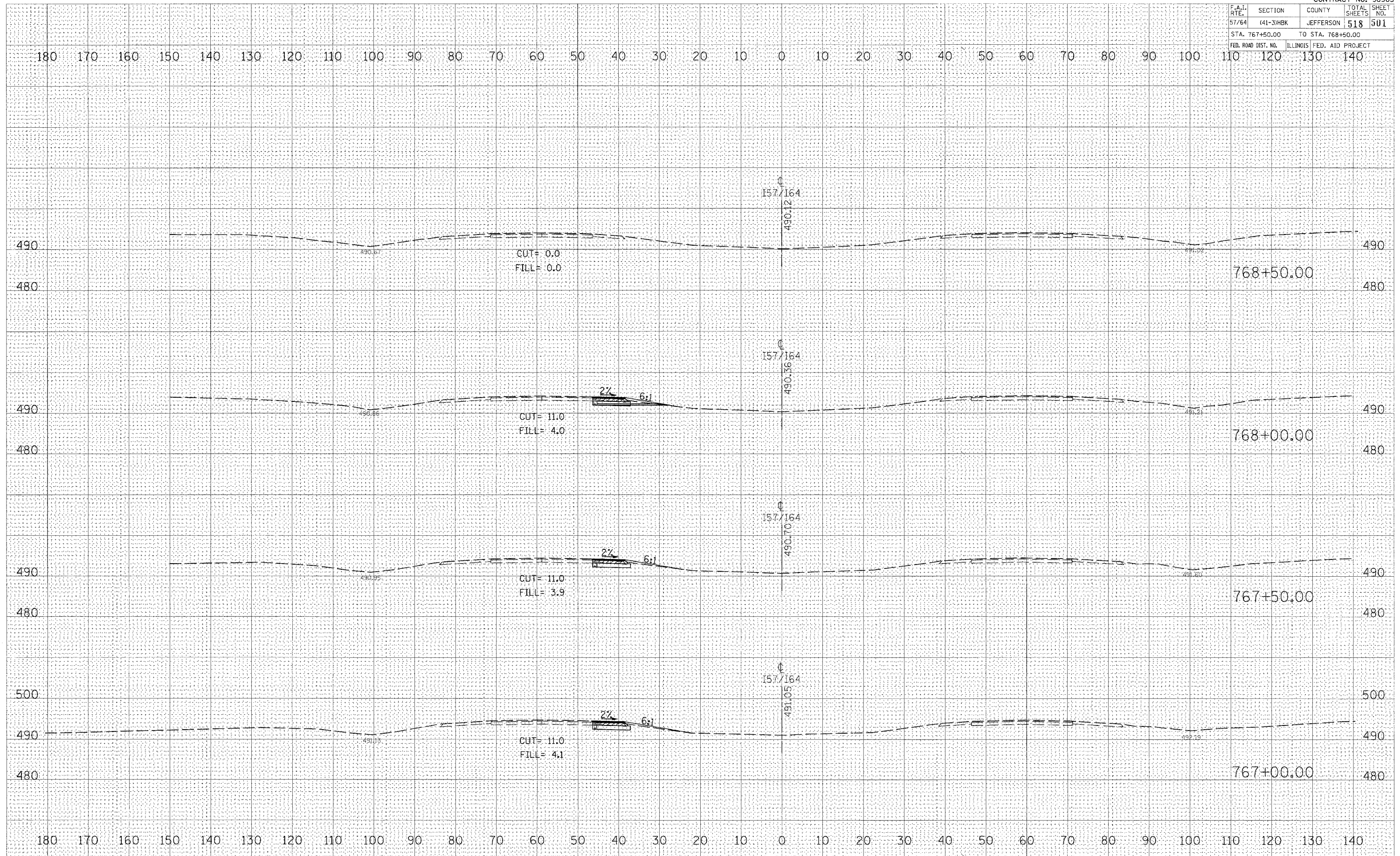
DATE: 03/21/2007 08:51 AM
 FILE NAME: I:\98963\98963\DOT\98963\98963\98963.dwg
 PLOT SCALE: 1/8" = 1'-0"
 USER NAME: KOT

F.A.I. RTE.	SECTION	COUNTY	TOTAL SHEETS	SHEET NO.
57/64	41-3/HBK	JEFFERSON	518	501
STA. 767+50.00		TO STA. 768+50.00		
FED. ROAD DIST. NO.		ILLINOIS FED. AID PROJECT		

FINAL SURVEY	BY	DATE
REVISIONS		
NOTED		
TEMPLATE		
AREAS		
CHECKED		

ORIGINAL SURVEY	BY	DATE
REVISIONS		
NOTED		
TEMPLATE		
AREAS		
CHECKED		

PLOT DATE = 03/21/2007 06:51 AM
 FILE NAME = I:\98963\98963\DOT\RAFP51\767+50.00\98963.dwg
 PLOT SCALE = 1/8" = 10.0000'
 USER NAME = krc



CROSS SECTIONS - INTERSTATE 57/64

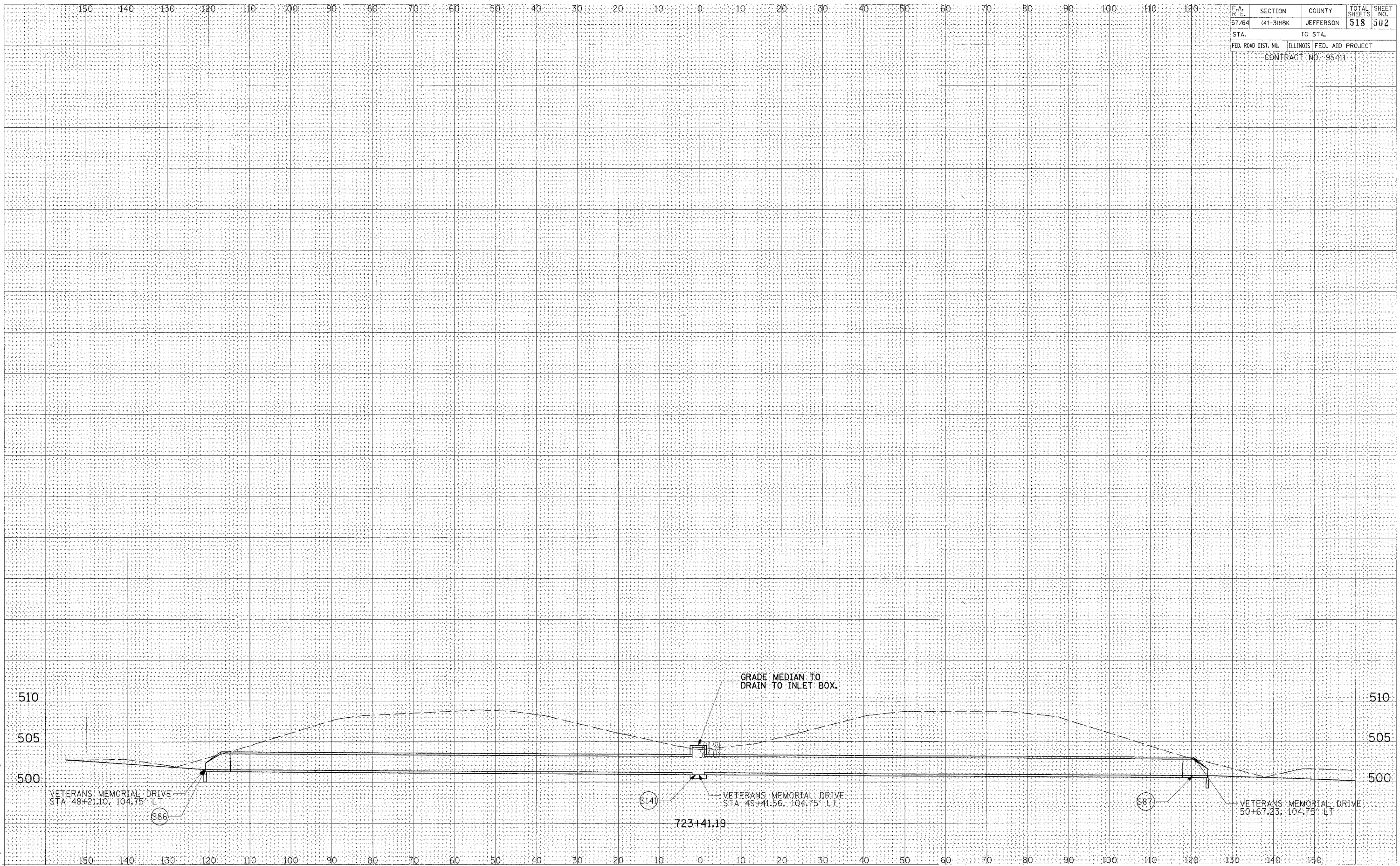
F.A. RTE.	SECTION	COUNTY	TOTAL SHEETS	SHEET NO.
57/64	(41-3)WBK	JEFFERSON	518	502
STA.		TO STA.		
FED. ROAD DIST. NO.		ILLINOIS FED. AID PROJECT		
CONTRACT NO. 95411				

FINAL SURVEY	SURVEYED	DATE
NOTE BOOK NO.	PLOTTED	
	TEMPLATE	
	AREAS CHECKED	

ORIGINAL SURVEY	SURVEYED	DATE
NOTE BOOK NO.	PLOTTED	
	TEMPLATE	
	AREAS CHECKED	

DRAWN	RLS	12/01/04
REVIEWED	M.T.M.	04/12/04

C:\A2\2007\0653.AM
 I:\99\Job\95411\95411\Road\Sheet\I-57.rgn

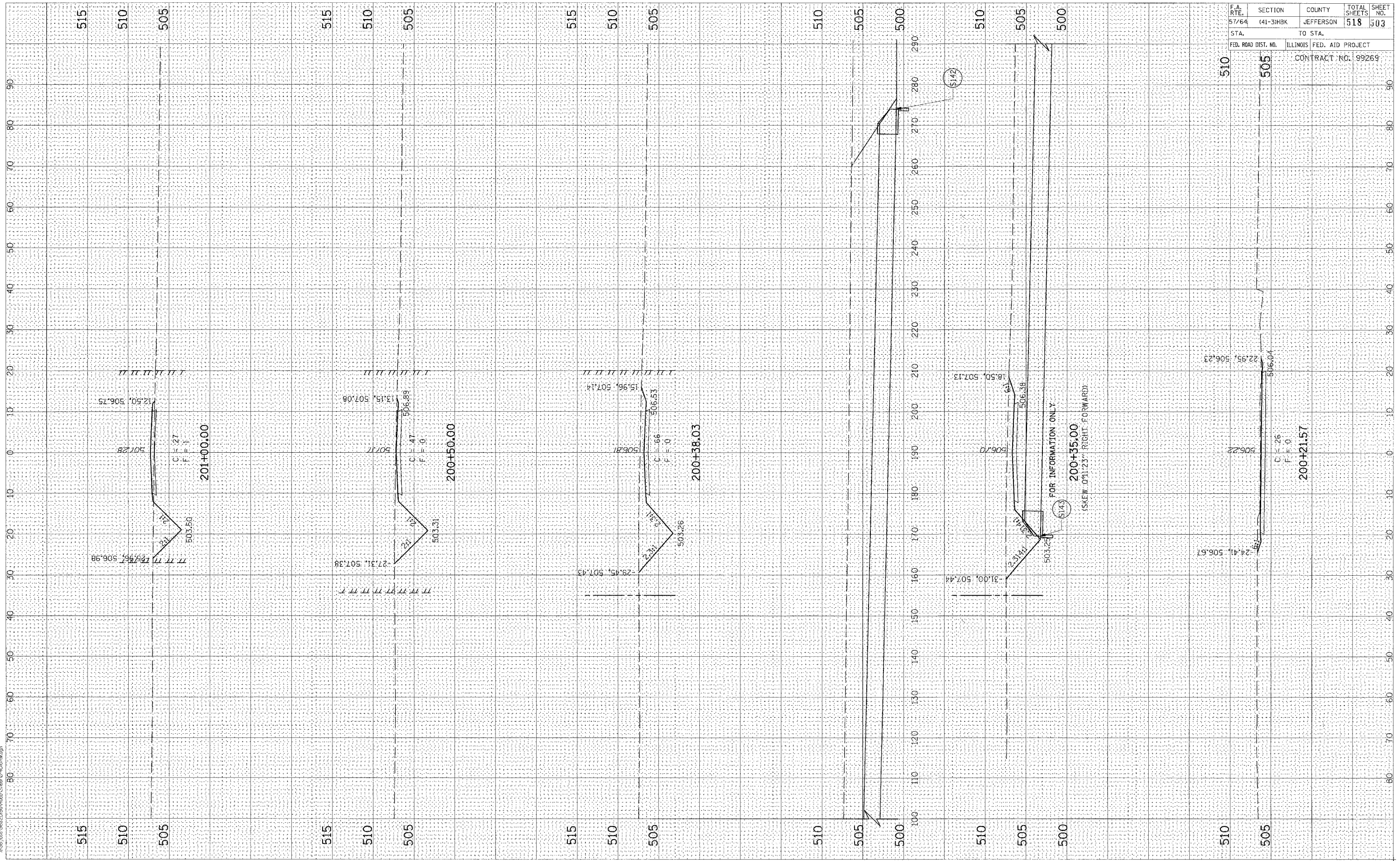


LAYOUT
DRAWN R.L. 12/01/04
REVIEWED R.L. 12/01/04
M.T.M. 12/01/04

DATE 12/01/04
BY

ORIGINAL SURVEY PLOTTED
NOTE BOOK AREAS CHECKED

FINAL SURVEY PLOTTED
NOTE BOOK AREAS CHECKED



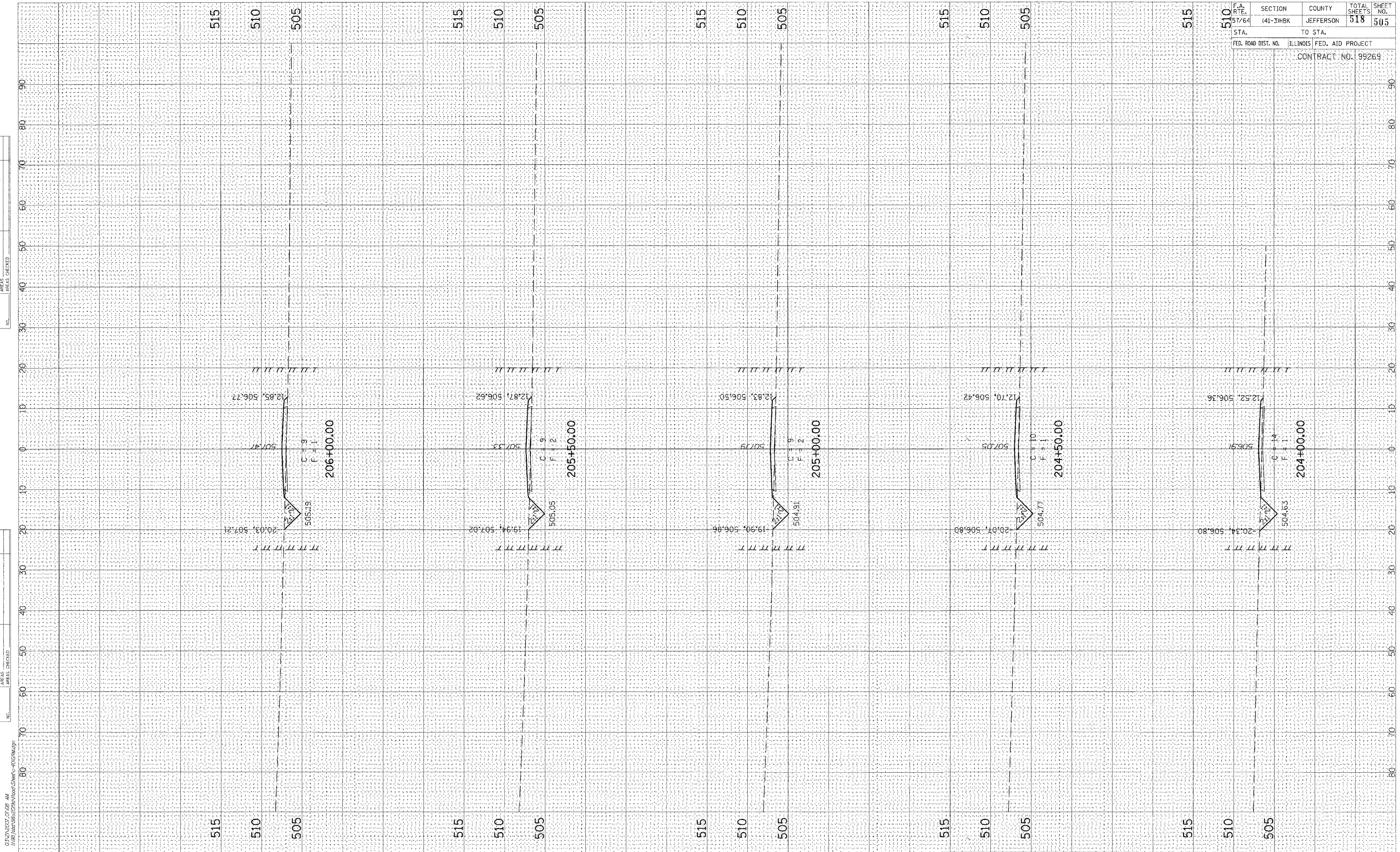
F.A. RTE. 57/64	SECTION (41-3)HBK	COUNTY JEFFERSON	TOTAL SHEETS 518	SHEET NO. 503
STA. FED. ROAD DIST. NO.		TO STA. ILLINOIS FED. AID PROJECT		
CONTRACT NO. 99269				

LAYOUT
DRAWN
REVIEWED

ORIGINAL SURVEY
NOTED BOOK
NO.

FINAL SURVEY
NOTE BOOK
NO.

BY
DATE



F.A. RTE.	SECTION	COUNTY	TOTAL SHEETS	SHEET NO.
57/64	141-3HKB	JEFFERSON	518	505
STA.	TO STA.			
FED. ROAD DIST. NO.	ILLINOIS FED. AID PROJECT			
CONTRACT NO. 99269				

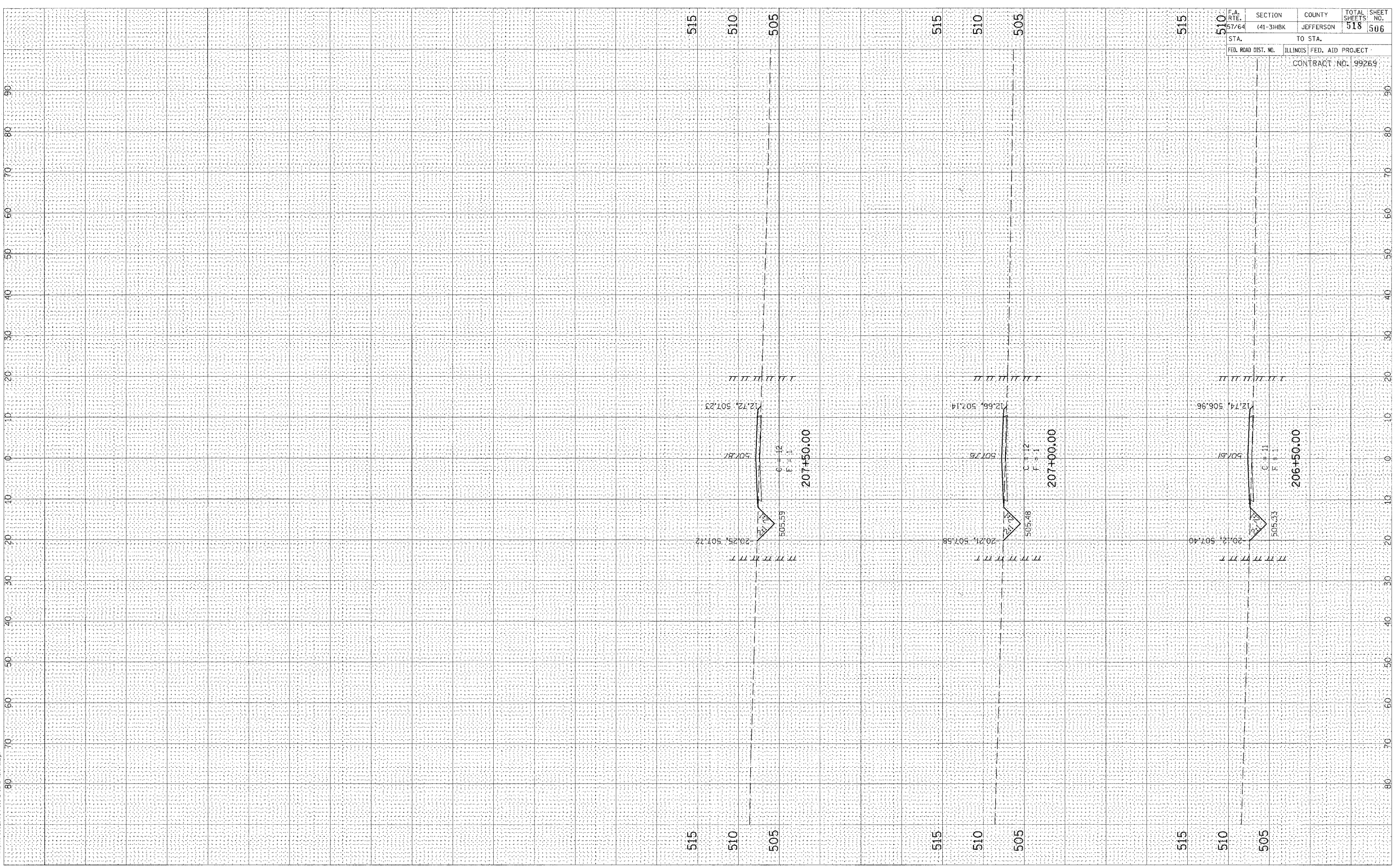
LAYOUT R.T. 12/01/04
 DRAWN R.T. 12/01/04
 REVIEWED MTM 12/01/04

03/21/2007 07:48 AM
 A:\B\John\2005\Road\Road\Sheet\c-0107R1.dwg

ORIGINAL SURVEY PLOTTED
 NOTE BOOK NO. _____
 AREAS CHECKED _____

FINAL SURVEY PLOTTED
 NOTE BOOK NO. _____
 AREAS CHECKED _____

BY _____ DATE _____



F.A. RTE. 57/64	SECTION (41-3HBK)	COUNTY JEFFERSON	TOTAL SHEETS 518	SHEET NO. 506
STA. FED. ROAD DIST. NO.		TO STA. ILLINOIS FED. AID PROJECT		
CONTRACT NO. 99269				

GRAHAM ROAD

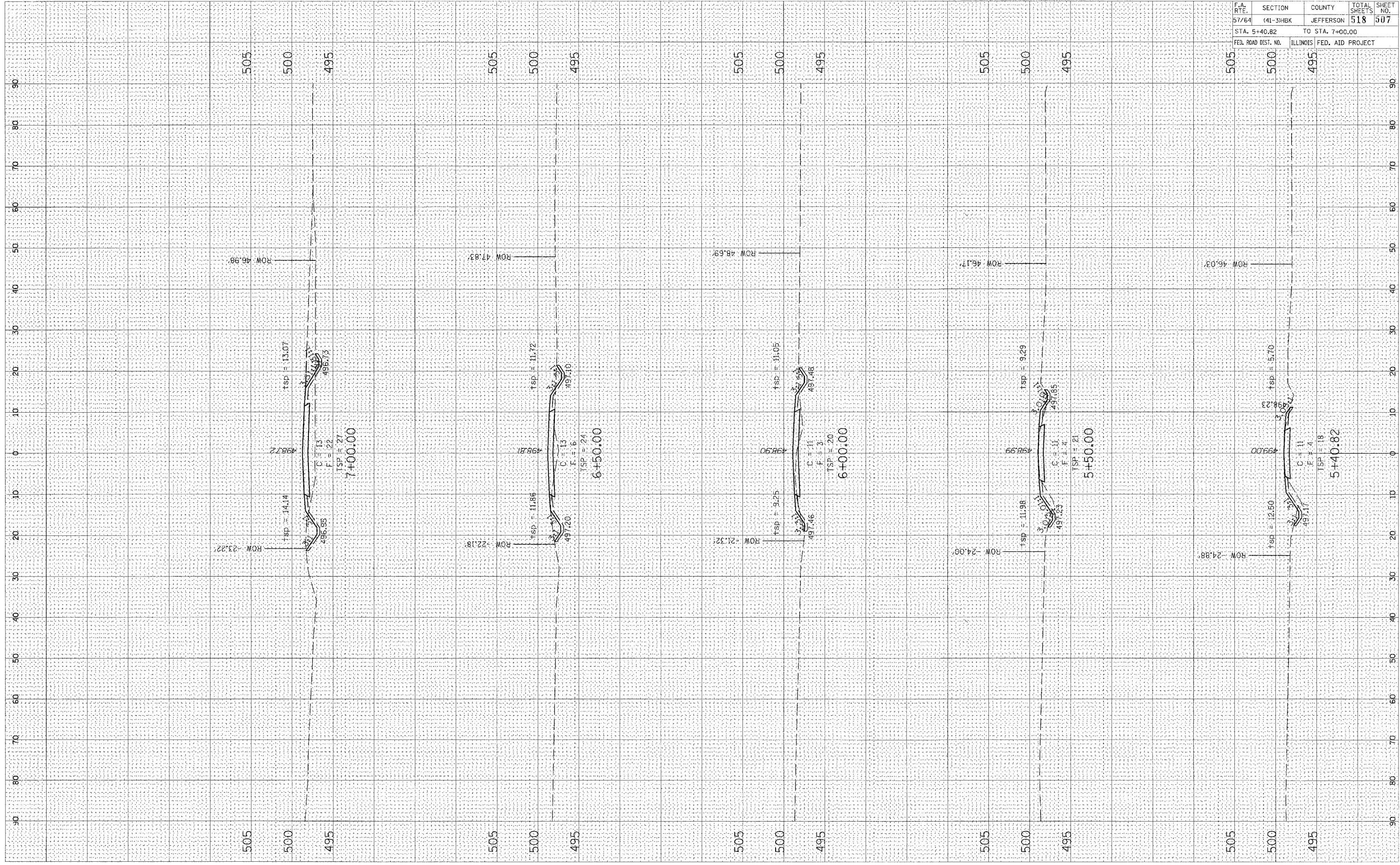
PLOT DATE = 8/31/2007 07:18 AM
 USER NAME = Kst
 PLOT SCALE = 1/8" = 100'

ORIGINAL SHEET NO. 417
 SHAWED PLOTTED TEMPLATE AREAS CHECKED

FINAL SHEET NO. 507
 SHAWED PLOTTED TEMPLATE AREAS CHECKED

BY

DATE



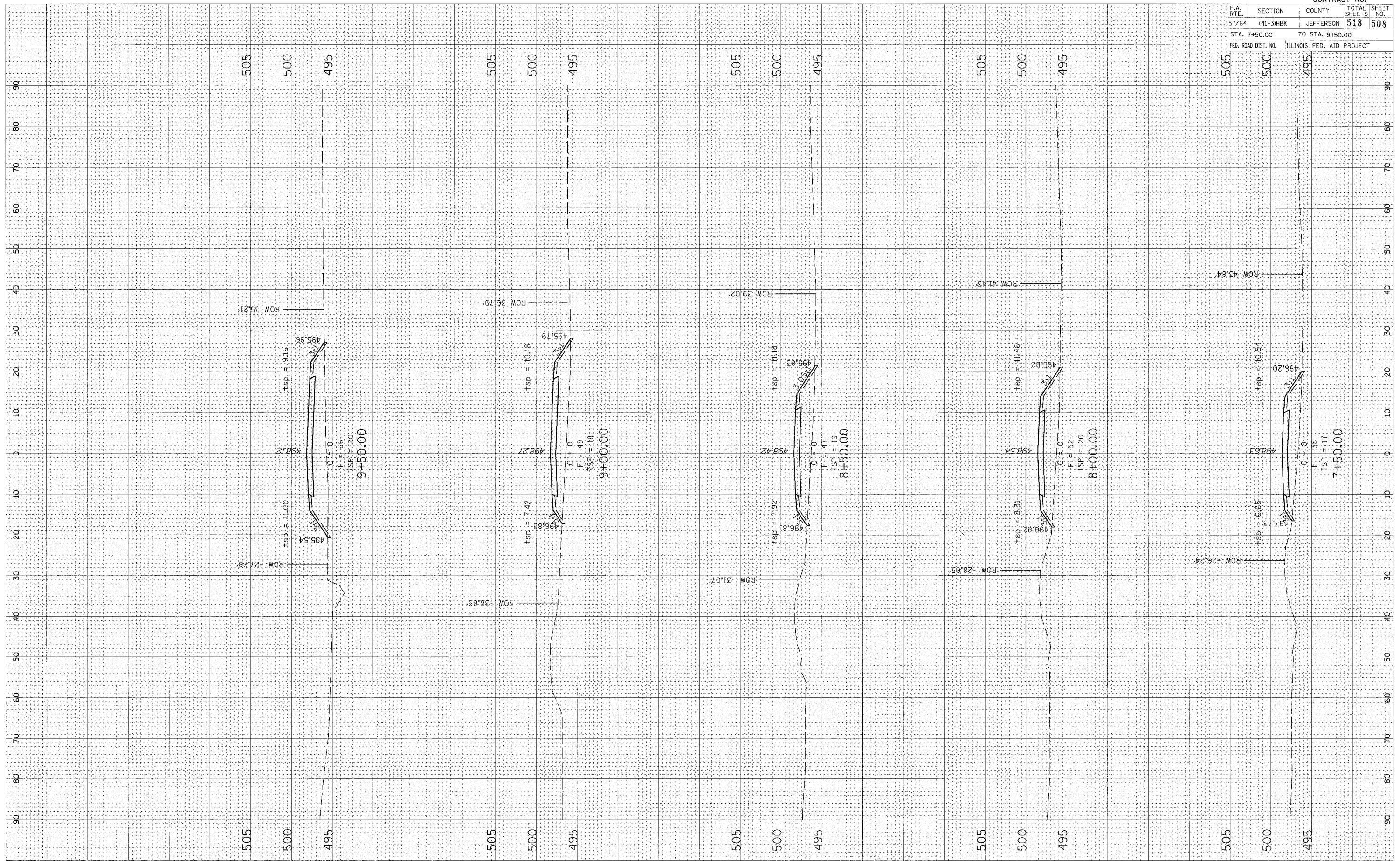
CONTRACT NO.				
F.A. RTE.	SECTION	COUNTY	TOTAL SHEETS	SHEET NO.
57/64	(41-3)HBK	JEFFERSON	518	507
STA. 5+40.82		TO STA. 7+00.00		
FED. ROAD DIST. NO.		ILLINOIS FED. AID PROJECT		

PLOT DATE = 8/31/2007 07:18 AM
 FILE NAME = I:\98 jobs\980201\Road\Sheet\Access Road #1.dwg
 PLOT SCALE = 10.0000 / IN.
 USER NAME = Not

ORIGINAL SURVEY PLOTTED
 SURVEY PLOTTED
 NOTE BOOK TEMPLATE
 ARIAS CHECKED

FINAL SURVEY PLOTTED
 SURVEY PLOTTED
 NOTE BOOK TEMPLATE
 ARIAS CHECKED

BY: _____
 DATE: _____

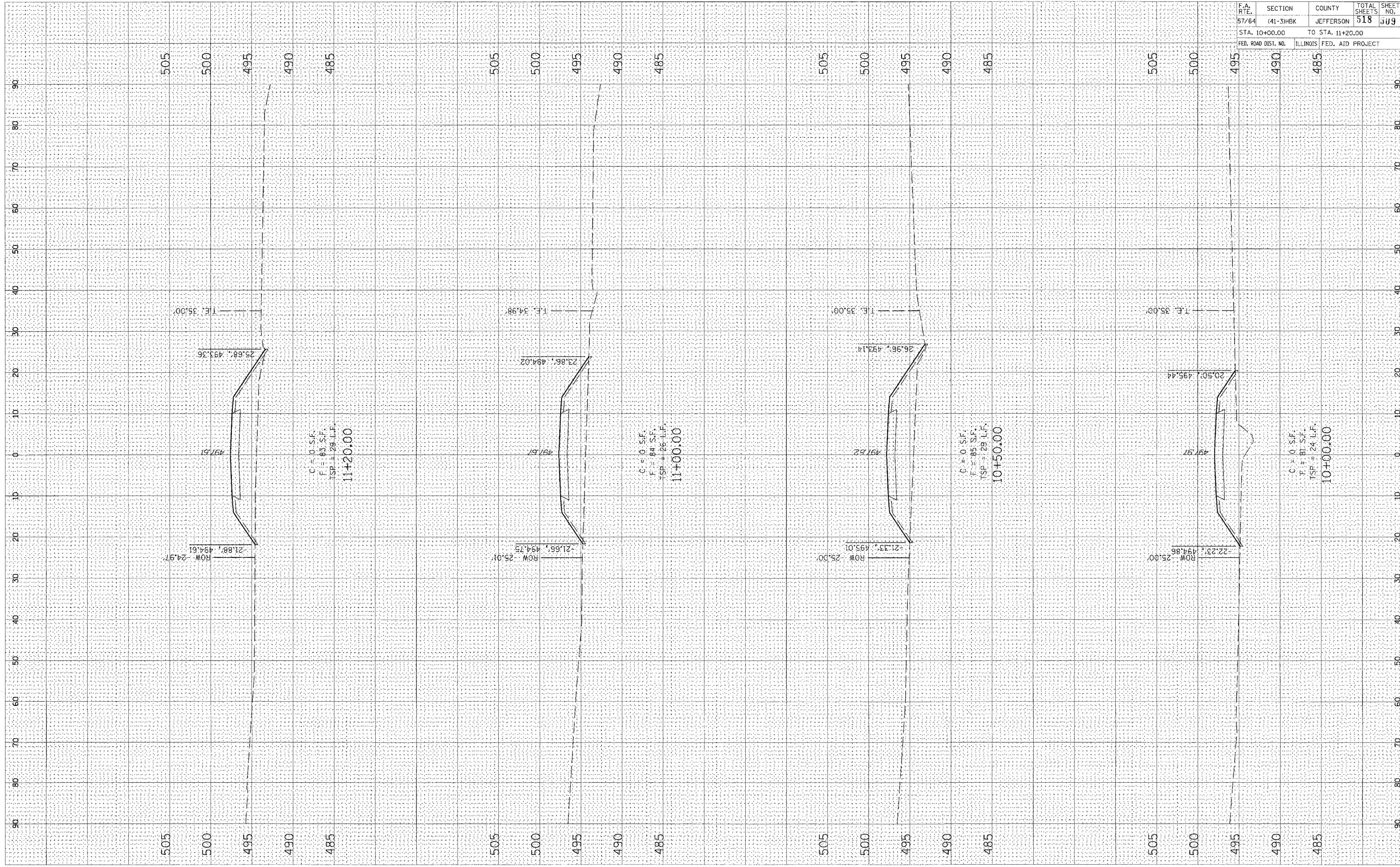


CONTRACT NO.			
F.A. RTE.	SECTION	COUNTY	TOTAL SHEETS
57/64	141-3H8K	JEFFERSON	518
STA. 7+50.00		TO STA. 9+50.00	
FED. ROAD DIST. NO.	ILLINOIS	FED. AID PROJECT	

PLOT DATE = 03/21/2007, 07:12 AM
PLOT SCALE = 10.0000 / IN.
USER NAME = KLS

ORIGINAL SURVEY NO. 44774-0000
SUBMITTED BY DATE
PLOTTED BY DATE
TEMPLATE NO.
AREAS CHECKED

FINAL SURVEY NO. 44774-0000
PLOTTED BY DATE
NOTE BOOK NO.
AREAS CHECKED



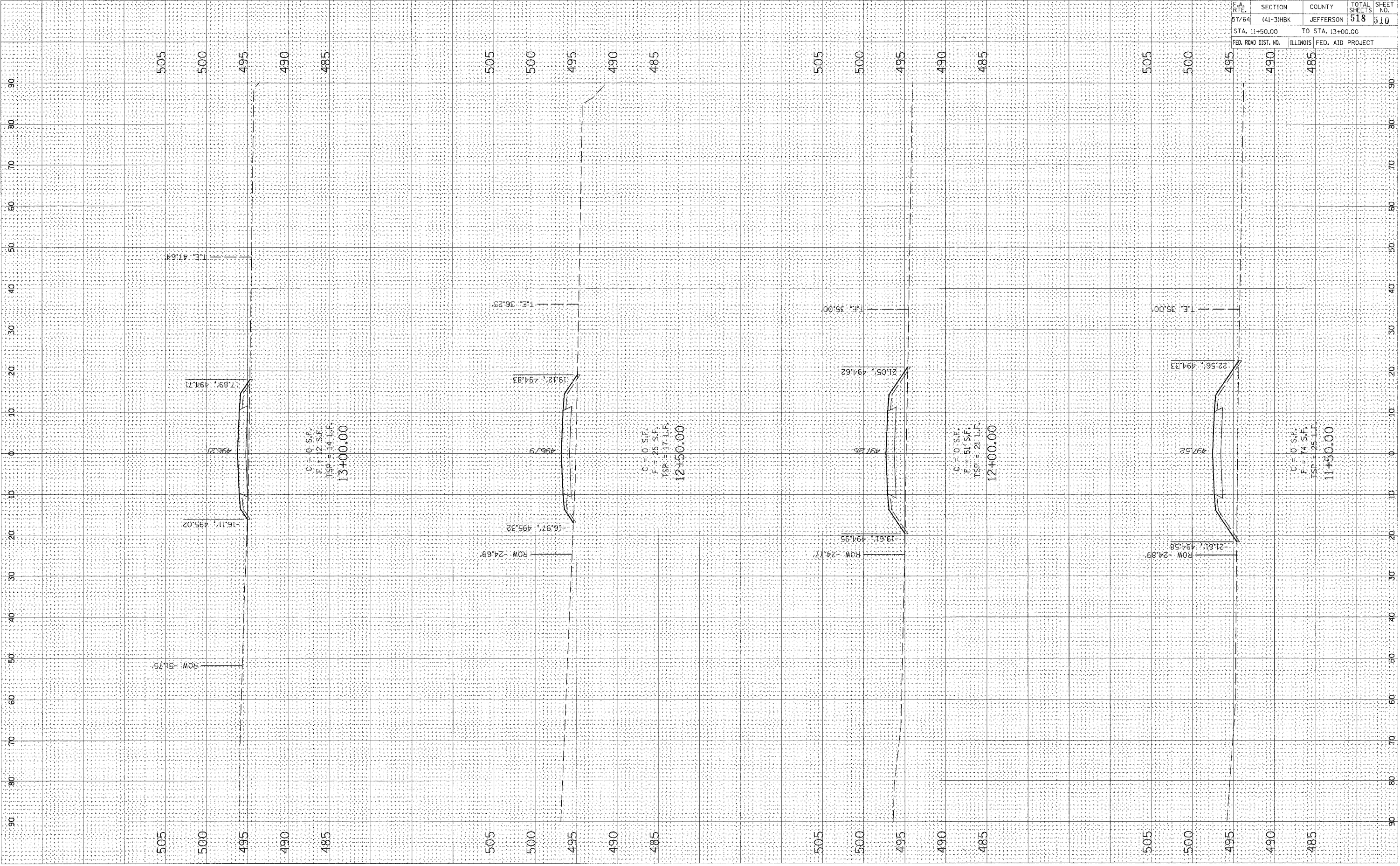
CONTRACT NO.			
F.A. RTE.	SECTION	COUNTY	TOTAL SHEETS
57/64	141-3HKB	JEFFERSON	518
STA. 10+00.00		TO STA. 11+20.00	
FED. ROAD DIST. NO.		ILLINOIS FED. AID PROJECT	

FINAL SURVEY SURVEYED BY DATE
 NOTE BOOK PLANNED BY DATE
 NO. AREAS CHECKED

ORIGINAL SURVEY SURVEYED BY DATE
 NO. AREAS CHECKED

PLOT DATE = 03/21/2007 07:48 AM
 FILE NAME = I:\98\98a\98a2015a\Road\St\ma\11+50.dwg
 PLOT SCALE = 0.0000 / IN.
 USER NAME = hgt

CONTRACT NO.			
F.A. RTE.	SECTION	COUNTY	TOTAL SHEETS
57/64	(41-3)HBK	JEFFERSON	518
STA. 11+50.00		TO STA. 13+00.00	
FED. ROAD DIST. NO.	ILLINOIS	FED. AID PROJECT	

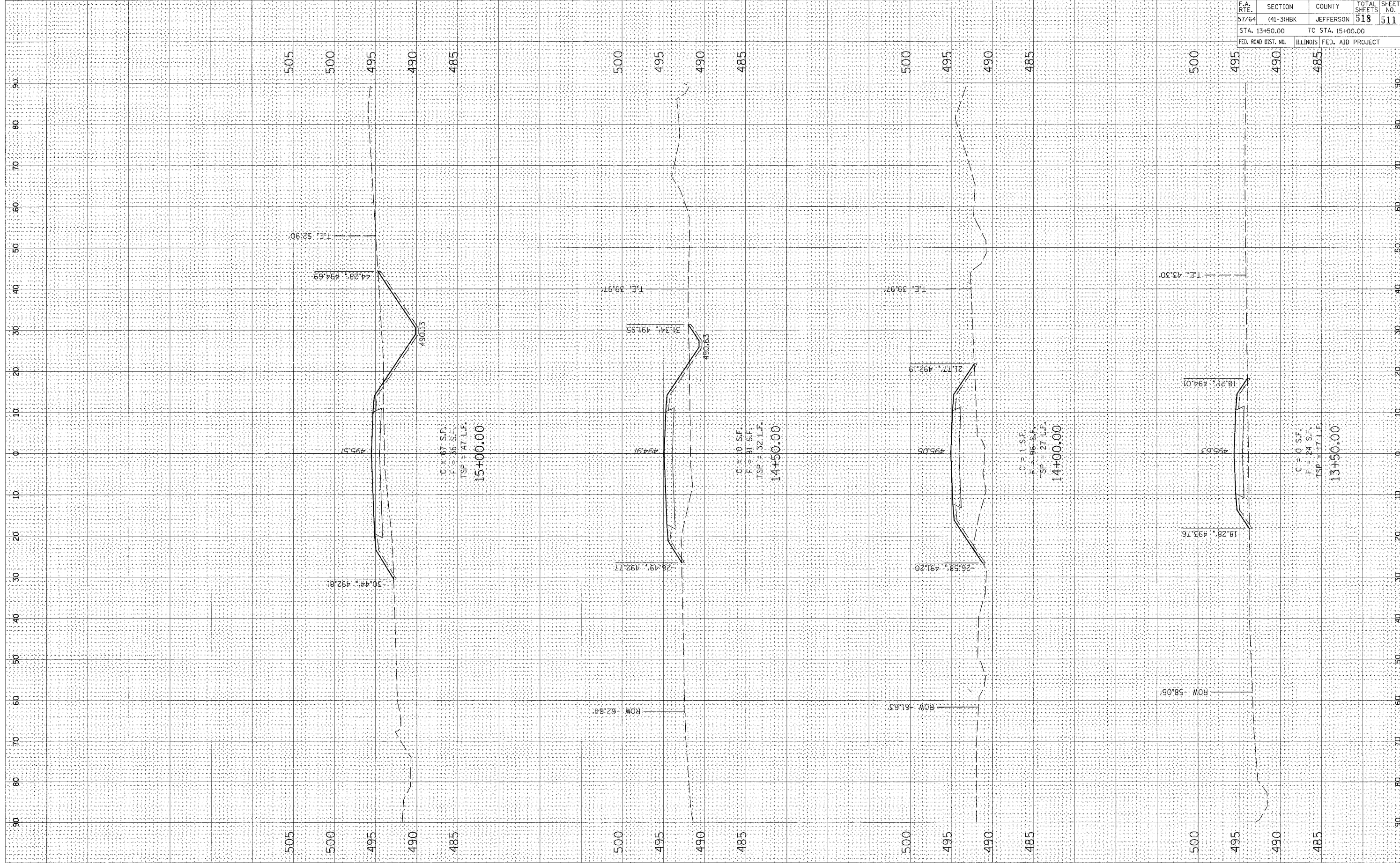


PLOT DATE = 93/2/28 07:48 AM
 PLOT SCALE = 1/8" = 20' / IN
 USER NAME = KAT

ORIGINAL SURVEYED
 SHEET PLOTTED
 TEMPLATE
 NO. AREAS CHECKED

FINAL SURVEYED
 SHEET PLOTTED
 TEMPLATE
 NO. AREAS CHECKED

BY DATE



C = 67 S.F.
 F = 35 S.F.
 TSP = 47 L.F.
 15+00.00

C = 10 S.F.
 F = 81 S.F.
 TSP = 32 L.F.
 14+50.00

C = 1 S.F.
 F = 96 S.F.
 TSP = 27 L.F.
 14+00.00

C = 0 S.F.
 F = 24 S.F.
 TSP = 17 L.F.
 13+50.00

CONTRACT NO.				
F.A. RTE.	SECTION	COUNTY	TOTAL SHEETS	SHEET NO.
57/64	41-3HBK	JEFFERSON	518	511
STA. 13+50.00		TO STA. 15+00.00		
FED. ROAD DIST. NO.		ILLINOIS FED. AID PROJECT		

PLOT DATE = 03/21/2007, 07:11 AM
 USER NAME = KAT

ORIGINAL SURVEY PLOTTED
 SURVEY PLOTTED
 NOTE BOOK TEMPLATE
 NO. AREAS CHECKED

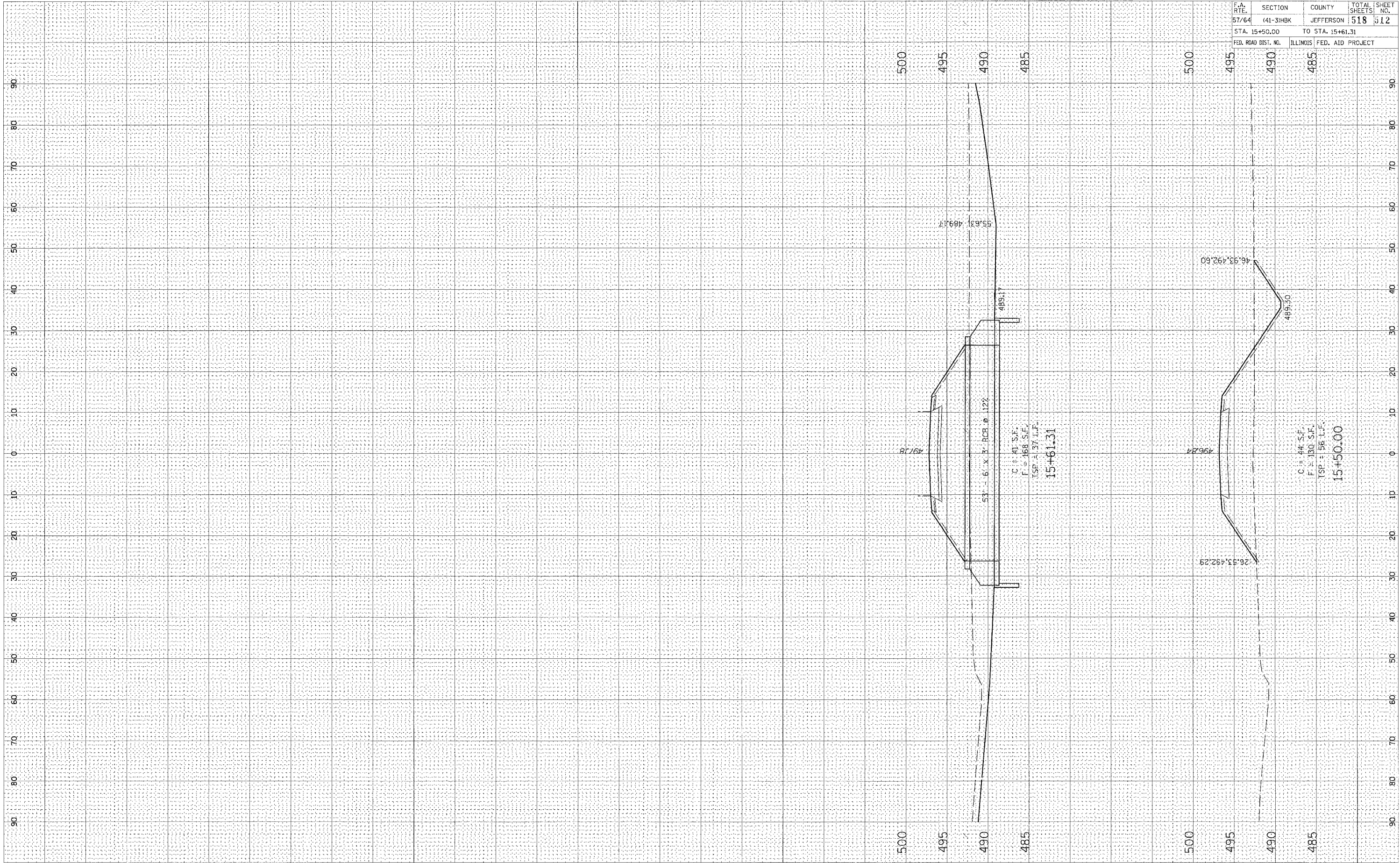
FINAL SURVEY PLOTTED
 SURVEY PLOTTED
 NOTE BOOK TEMPLATE
 NO. AREAS CHECKED

BY

DATE

BY

DATE



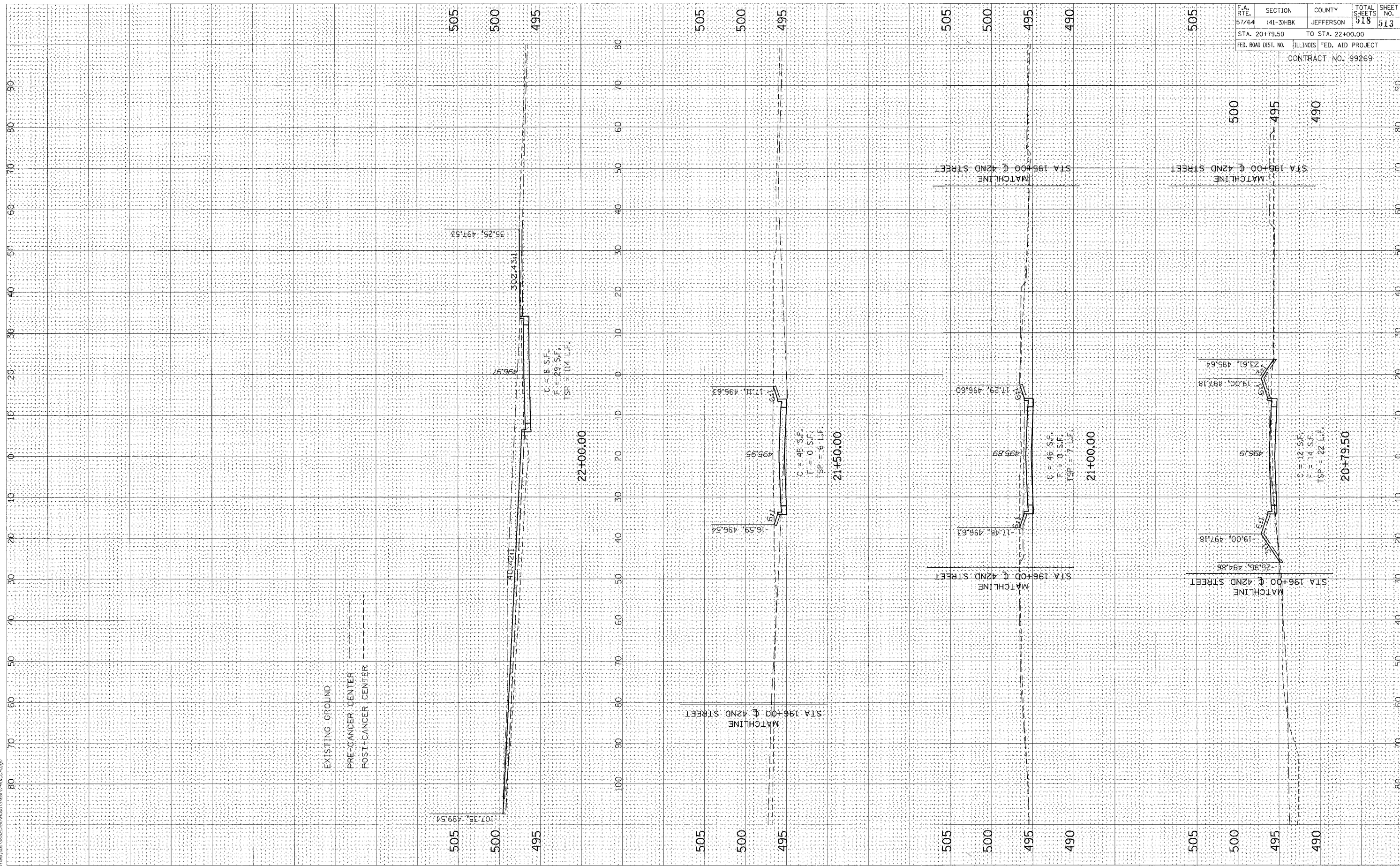
CONTRACT NO.			
F.A. RTE.	SECTION	COUNTY	TOTAL SHEETS
57/64	441-3HKB	JEFFERSON	518
STA. 15+50.00		TO STA. 15+61.31	
FED. ROAD DIST. NO.	ILLINOIS FED. AID PROJECT		

DRAWN: KET 02/27/04
 REVIEWED: M.M. 04/12/04

03/29/2002 02:15 AM
 C:\99\99262\99262\Drawn\Sheet4-400000.dgn

ORIGINAL SURVEY PLOTTED DATE
 NOTE BOOK TEMPLATE AREAS CHECKED

FINAL SURVEY PLOTTED DATE
 NOTE BOOK TEMPLATE AREAS CHECKED



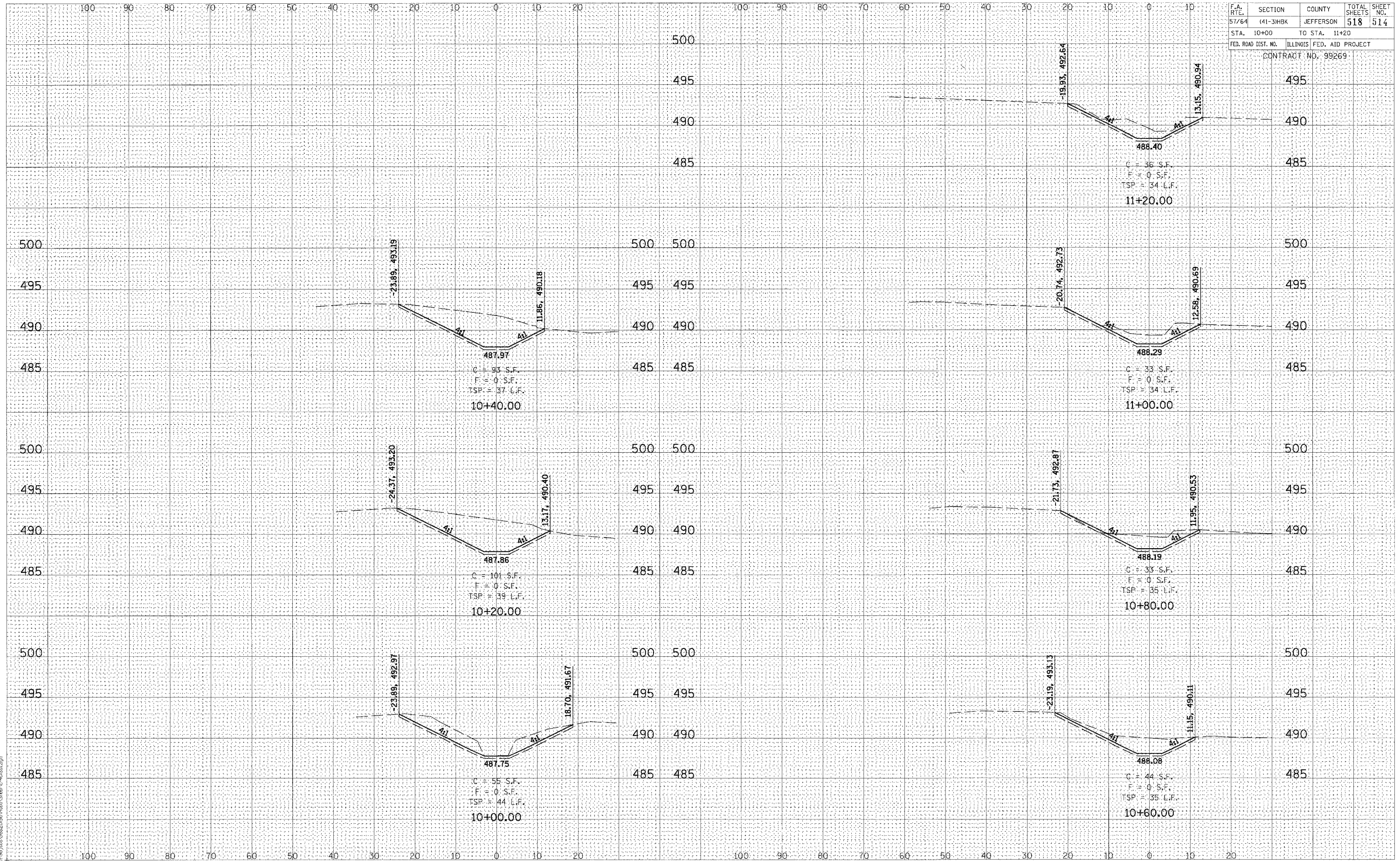
F.A. RTE.	SECTION	COUNTY	TOTAL SHEETS	SHEET NO.
57/64	(41-3)HBK	JEFFERSON	518	513
STA. 20+79.50		TO STA. 22+00.00		
FED. ROAD DIST. NO.		ILLINOIS FED. AID PROJECT		
CONTRACT NO. 99269				

DATE	
BY	
REVISIONS	
NO.	
DESCRIPTION	
DATE	
BY	
REVISIONS	
NO.	
DESCRIPTION	
DATE	
BY	
REVISIONS	
NO.	
DESCRIPTION	

DATE	
BY	
REVISIONS	
NO.	
DESCRIPTION	
DATE	
BY	
REVISIONS	
NO.	
DESCRIPTION	
DATE	
BY	
REVISIONS	
NO.	
DESCRIPTION	

DRAWN BY: M.T.M. 02/27/04
 CHECKED BY: M.T.M. 04/17/04
 DATE: 02/27/04
 PROJECT: 42ND STREET DITCH OUTLET

F.A. RTE.	SECTION	COUNTY	TOTAL SHEETS	SHEET NO.
57/64	(41-3)HBK	JEFFERSON	518	514
STA. 10+00	TO STA. 11+20			
FED. ROAD DIST. NO.	ILLINOIS FED. AID PROJECT			
CONTRACT NO. 99269				

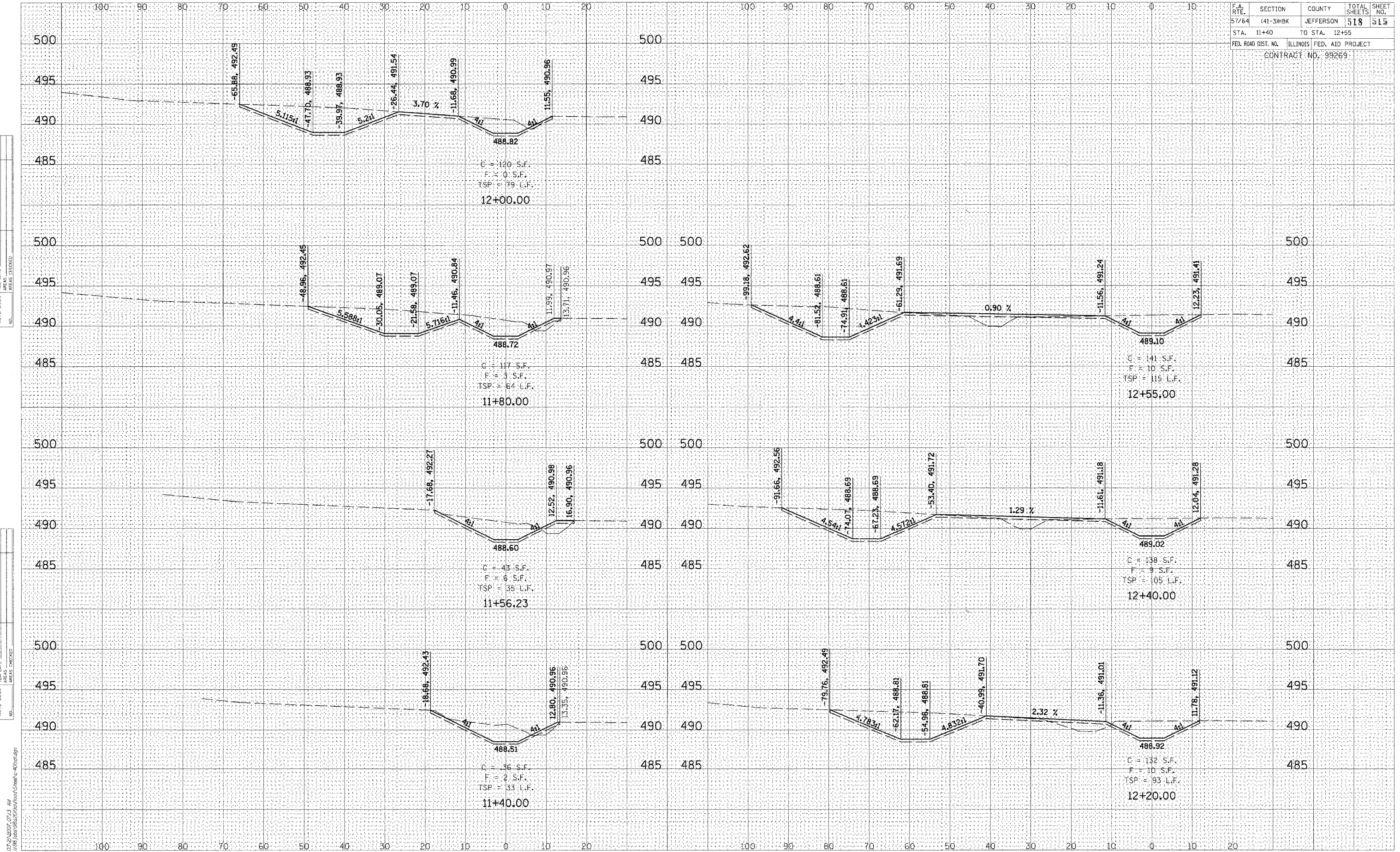


F.A. RTE.	SECTION	COUNTY	TOTAL SHEETS	SHEET NO.
57/64	(41-3)HBK	JEFFERSON	518	515
STA. 11+40	TO STA. 12+55			
FED. ROAD DIST. NO. ILLINOIS FED. AID PROJECT				
CONTRACT NO. 99269				

FINAL SURVEY	DATE
BY	
NO.	

ORIGINAL SURVEY	DATE
BY	
NO.	

DRAWN	DATE
REVIEWED	
NO.	

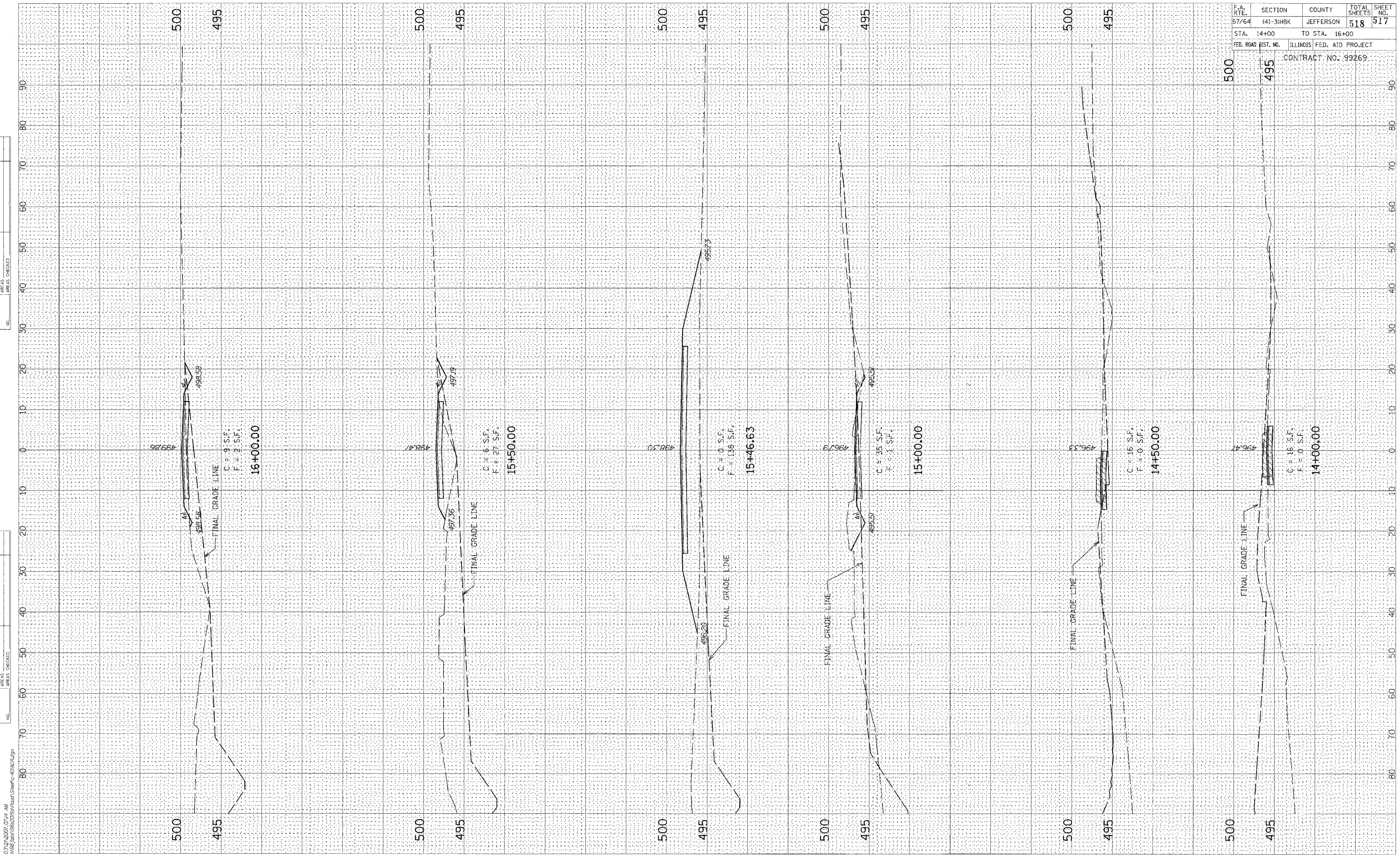


DRAWN BY: NET 02/27/04
 REVIEWED BY: M.T.M. 04/12/04

ORIGINAL SURVEY PLOTTED TEMPLATE AREAS CHECKED
 NO. _____

FINAL SURVEY PLOTTED TEMPLATE AREAS CHECKED
 NO. _____

DATE _____



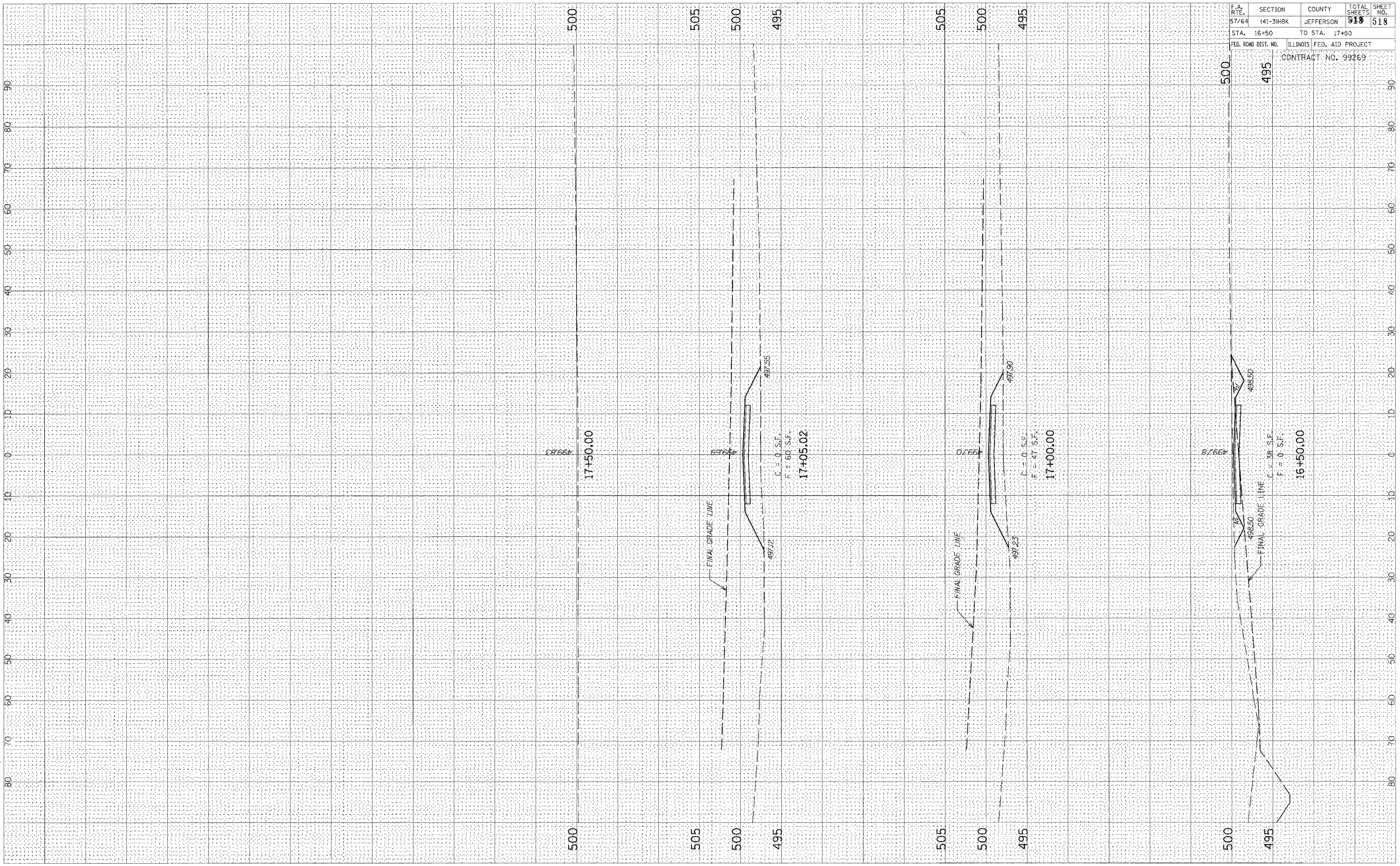
F.A. RTE.	SECTION	COUNTY	TOTAL SHEETS	SHEET NO.
57/64	(41-3)HBK	JEFFERSON	518	317
STA. 14+00	TO STA. 16+00			
FED. ROAD DIST. NO.	ILLINOIS FED. AID PROJECT			
CONTRACT NO. 99269				

DRAWN BY: RET. 02/27/04
REVIEWED BY: M.L.M. 04/12/04

02/27/2007 07:44 AM
H:\98\Jobs\9826\9826.dwg

ORIGINAL SURVEY PLOTTED DATE
NOTE BOOK NO.
AREAS CHECKED

FINAL SURVEY PLOTTED DATE
NOTE BOOK NO.
AREAS CHECKED



F.A. RTE.	SECTION	COUNTY	TOTAL SHEETS	SHEET NO.
57/64	41-3HBK	JEFFERSON	518	518
STA. 16+50	TO STA. 17+50			
FED. ROAD DIST. NO.	ILLINOIS FED. AID PROJECT			
CONTRACT NO. 99269				