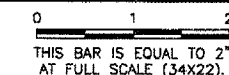



SUMMARY OF QUANTITIES			
ITEM NO.	ITEM DESCRIPTION	UNIT	QUANTITY
AR108158	1/C #8 5 KV UG CABLE IN UD	L.F.	6200
AR800300	SURFACE SENSOR EXTENSION CABLE	L.F.	375
AR110214	4" STEEL DUCT, DIRECT BURY	L.F.	75
AR110504	4-WAY CONCRETE ENCASED DUCT	L.F.	170
AR110901	CONCRETE DUCT REMOVAL	L.F.	55
AR800293	DUCT MARKER-IN PAVEMENT	EACH	5
AR125415	MTL-BASE MOUNTED	EACH	35
AR125442	TAXI GUIDANCE SIGN, 2 CHARACTER	EACH	2
AR125443	TAXI GUIDANCE SIGN, 3 CHARACTER	EACH	2
AR125444	TAXI GUIDANCE SIGN, 4 CHARACTER	EACH	1
AR125445	TAXI GUIDANCE SIGN, 5 CHARACTER	EACH	1
AR125525	HURL INPAVEMENT	EACH	1
AR125565	SPLICE CAN	EACH	8
AR125902	REMOVE BASE MOUNTED LIGHT	EACH	25
AR125904	REMOVE TAXI GUIDANCE SIGN	EACH	6
AR125924	REPLACE TAXI GUIDANCE SIGN	EACH	7
AR800298	LIGHT GROUND ROD	EACH	51
AR800301	SEMIFLUSH HURL IN TURF	EACH	1
AR150510	ENGINEER'S FIELD OFFICE	L.S.	1
AR152410	UNCLASSIFIED EXCAVATION	C.Y.	2575
AR156520	INLET PROTECTION	EACH	3
AR209604	CRUSHED AGG. BASE COURSE - 4"	S.Y.	6115
AR209510	CRUSHED AGGREGATE BASE COURSE	TON	135
AR401900	REMOVE BITUMINOUS PAVEMENT	S.Y.	670
AR501513	13" PCC PAVEMENT	S.Y.	6025
AR501530	PCC TEST BATCH	EACH	1
AR501665	PCC PAVEMENT SAWING	L.F.	1695
AR501900	REMOVE PCC PAVEMENT	S.Y.	865
AR605540	CLEAN & SEAL JOINTS	L.F.	2505
AR620510	PAVEMENT MARKING	S.F.	11100
AR620900	PAVEMENT MARKING REMOVAL	S.F.	1540
AR705524	4" PERFORATED UNDERDRAIN W/SOCK	L.F.	1400
AR705544	4" NON PERFORATED UNDERDRAIN	L.F.	250
AR705635	UNDERDRAIN COLLECTION STRUCTURE	EACH	2
AR705640	UNDERDRAIN CLEANOUT	EACH	4
AR705904	REMOVE UNDERDRAIN CLEANOUT	EACH	2
AR800348	PLUG UNDERDRAIN	EACH	2
AR901510	SEEDING	ACRE	3.1
AR904510	SODDING	S.Y.	1250
AR908510	MULCHING	ACRE	3.1
AR908520	EXCELSIOR BLANKET	S.Y.	600


INDEX TO SHEETS	
SHEET NUMBER	SHEET TITLE
01	COVER SHEET
02	INDEX TO SHEETS & SUMMARY OF QUANTITIES
03	AIRPORT SITE PLAN
04	CONSTRUCTION ACTIVITY PLAN 1
05	CONSTRUCTION ACTIVITY PLAN 2
06	CONSTRUCTION ACTIVITY PLAN DETAILS
07	EXISTING CONDITIONS & REMOVALS
08	PROPOSED IMPROVEMENTS 1
09	PROPOSED IMPROVEMENTS 2
10	TYPICAL SECTIONS 1
11	TYPICAL SECTIONS 2
12	TAXIWAY F PLAN & PROFILE
13	STAKING PLAN
14	JOINTING PLAN
15	JOINTING DETAILS
16	PAVING & MISCELLANEOUS DETAILS 1
17	PAVING & MISCELLANEOUS DETAILS 2
18	DRAINAGE PLAN
19	UNDERDRAIN DETAILS
20	MARKING PLAN
21	MARKING DETAILS
22	LIGHTING PLAN 1
23	LIGHTING PLAN 2
24	ELECTRICAL DETAILS 1
25	ELECTRICAL DETAILS 2
26	ELECTRICAL DETAILS 3
27	AIRFIELD SIGNAGE DETAILS
28	INDEX TO CROSS SECTIONS AND TURFING PLAN
29	EROSION CONTROL DETAILS & EARTHWORK SUMMARY
30	CROSS SECTIONS 1 STA. 0+75 TO STA. 4+00
31	CROSS SECTIONS 2 STA 4+50 TO STA. 6+99.55

REVISIONS		
NUMBER	BY	DATE




 SPRINGFIELD AIRPORT AUTHORITY
 ABRAHAM LINCOLN CAPITAL AIRPORT
 SPRINGFIELD, ILLINOIS

WIDEN TAXIWAY F
 INDEX TO SHEETS & SUMMARY OF QUANTITIES


 Copyright CMT, Inc.
CMT
 CRAWFORD, MURPHY & TILLY, INC.
 CONSULTING ENGINEERS
 License No. 984-000613

DESIGN BY: RLV
 DRAWN BY: CMT
 CHECKED BY:
 APPROVED BY:
 DATE: AUGUST 07, 2007
 JOB No: 07035-02-00
 IL PROJ. NO. SPI-3711
 AIP PROJ. NO. 3-17-0096-XX
 SHEET 02 OF 31 SHEETS