

INDEX OF SHEETS

- 1 TITLE SHEET/INDEX OF SHEETS
- 2 SUMMARY OF QUANTITIES AND GENERAL NOTES
- 3 SCHEDULE OF QUANTITIES
- 4 SURVEY TRAVERSE AND CENTERLINE COORDINATES
- 5 PLAN AND PROFILE
- 6 TYPICAL CHANNEL SECTION
- 7 RIFFLE DETAILS
- 8 DIVERSION TRENCH NO 1 DETAILS
- 9 DAM MODIFICATIONS
- 10 EROSION CONTROL PLAN
- 11 EROSION CONTROL DETAILS
- 12-14 CROSS SECTIONS
- 15 SOIL BORING LOGS

STANDARDS

- 000001 STANDARD SYMBOLS, ABBREVIATIONS AND PATTERNS
- 280001 TEMPORARY EROSION CONTROL SYSTEMS

**STATE OF ILLINOIS
DEPARTMENT OF NATURAL RESOURCES
OFFICE OF WATER RESOURCES**

**BLACKBERRY CREEK
DAM REMOVAL AND CHANNEL RESTORATION PHASE 2**

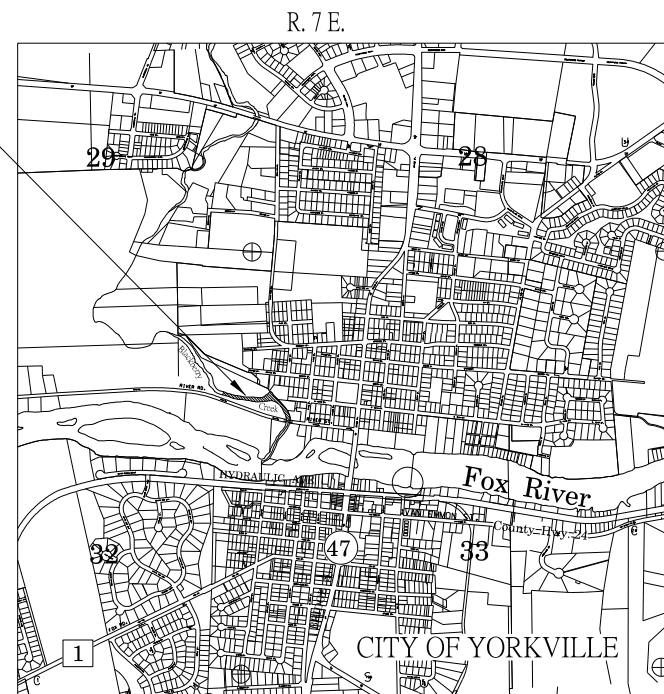
**YORKVILLE, ILLINOIS
KENDALL COUNTY**

**FR-433
2012**

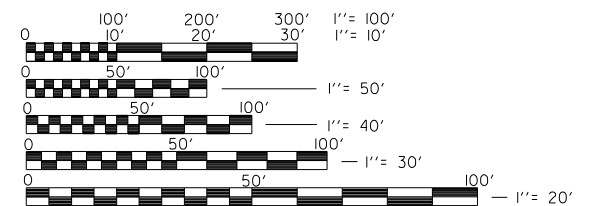
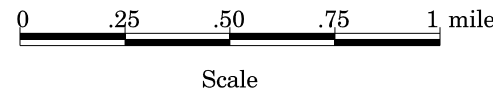


REGIONAL MAP

Project
Location



LOCATION MAP



FULL SIZE PLANS HAVE BEEN PREPARED USING STANDARD ENGINEERING SCALES. REDUCED SIZED PLANS WILL NOT CONFORM TO STANDARD SCALES. IN MAKING MEASUREMENTS ON REDUCED PLANS, THE ABOVE SCALES MAY BE USED.

Ted Montrey 8/2/12
ILLINOIS REGISTERED PROFESSIONAL ENGINEER NO. 062-049591
LICENSE EXPIRES 11-30-13



APPROVED BY *Calvin J. Ferrell* DATE 8-23-12
DIRECTOR