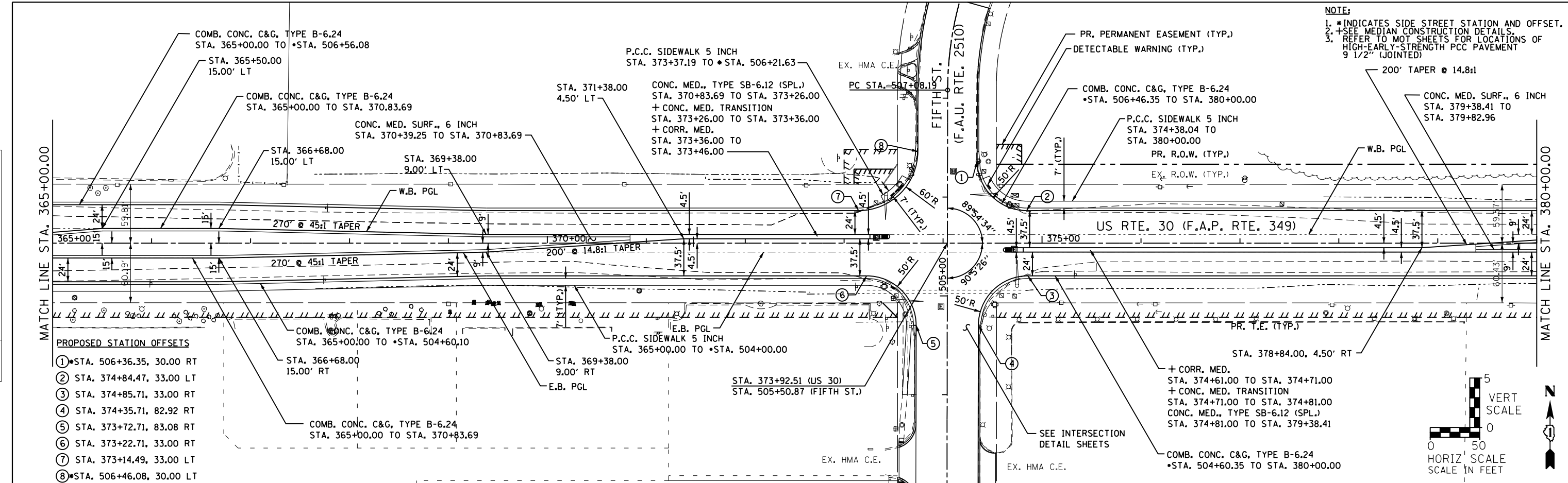


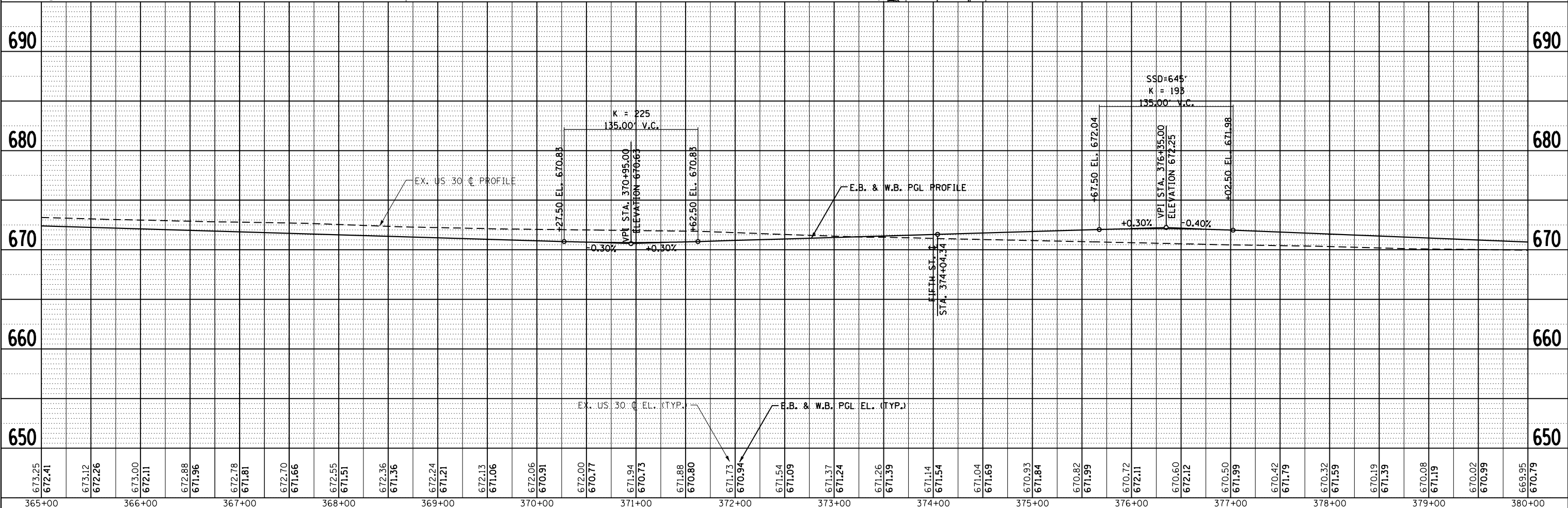
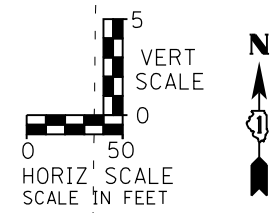
PLAN	SURVEYED	DATE
	PLOTTED	
	ALIGNED	
	CHECKED	
	FILED	
	NO.	
	BY	

PROFILE	SURVEYED	DATE
	PLOTTED	
	GRADES	
	CHECKED	
	STRUCTURE	
	NOT AT THIS OFFICE	
	NO.	
	BY	



NOTE:
 1. * INDICATES SIDE STREET STATION AND OFFSET.
 2. + SEE MEDIAN CONSTRUCTION DETAILS.
 3. REFER TO MOT SHEETS FOR LOCATIONS OF HIGH-EARLY-STRENGTH PCC PAVEMENT 9 1/2" (JOINTED)

- PROPOSED STATION OFFSETS**
- ① STA. 506+36.35, 30.00 RT
 - ② STA. 374+84.47, 33.00 LT
 - ③ STA. 374+85.71, 33.00 RT
 - ④ STA. 374+35.71, 82.92 RT
 - ⑤ STA. 373+72.71, 83.08 RT
 - ⑥ STA. 373+22.71, 33.00 RT
 - ⑦ STA. 373+14.49, 33.00 LT
 - ⑧ STA. 506+46.08, 30.00 LT



673.25	672.41	673.12	672.26	673.00	672.11	672.88	671.96	672.78	671.81	672.70	671.66	672.55	671.51	672.36	671.36	672.24	671.21	672.13	671.06	672.06	670.91	672.00	670.77	671.94	670.73	671.88	670.80	671.73	670.94	671.54	671.09	671.37	671.24	671.26	671.39	671.14	671.54	671.04	671.69	670.93	671.84	670.82	671.99	670.72	672.11	670.60	672.12	670.50	671.99	670.42	671.79	670.32	671.59	670.19	671.39	670.08	671.19	670.02	670.99	669.95	670.79
365+00	366+00	367+00	368+00	369+00	370+00	371+00	372+00	373+00	374+00	375+00	376+00	377+00	378+00	379+00	380+00																																														

STRAND ENGINEERS
 1170 SOUTH HOUBOLT ROAD
 JOLIET, ILLINOIS 60431
 (815) 744-4200

USER NAME = amandaj	DESIGNED - MAG	REVISD -
PLOT SCALE = 100.0000' / 1"	CHECKED - SJN	REVISD -
PLOT DATE = 5/10/2012	DRAWN - BJF	REVISD -
	CHECKED -	REVISD -

STATE OF ILLINOIS
DEPARTMENT OF TRANSPORTATION

SCALE: AS SHOWN	SHEET NO.	OF	SHEETS	STA. 365+00 TO STA. 380+00
-----------------	-----------	----	--------	----------------------------

F.A.P. RTE. 349	SECTION 11 WRS-3	COUNTY KENDALL	TOTAL SHEETS 527	SHEET NO. 81
CONTRACT NO. 60132				
FED. ROAD DIST. NO. 1 ILLINOIS FED. AID PROJECT				