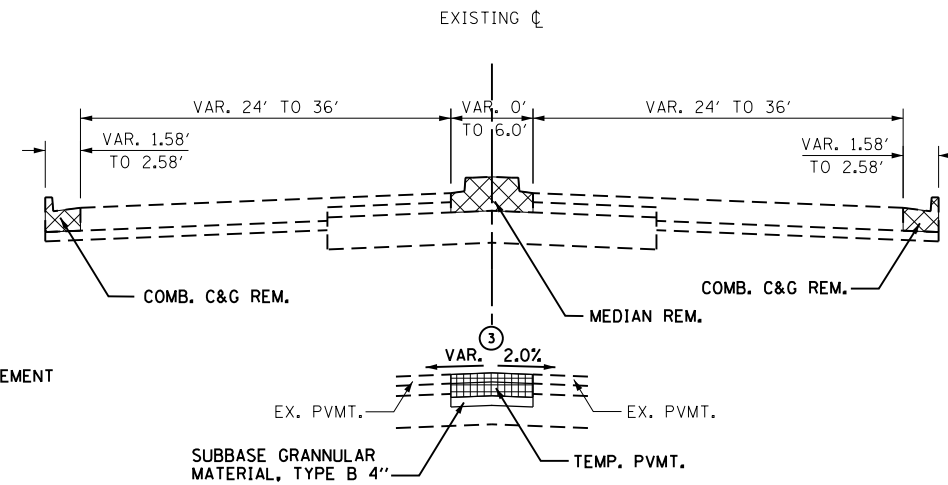
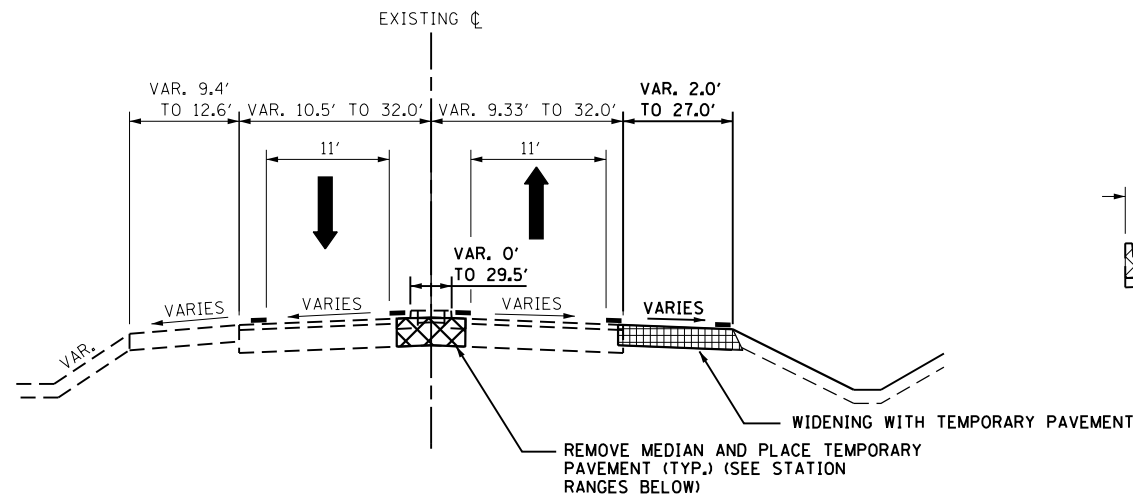


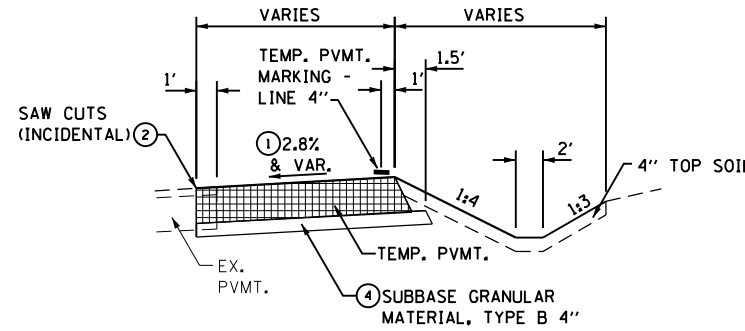
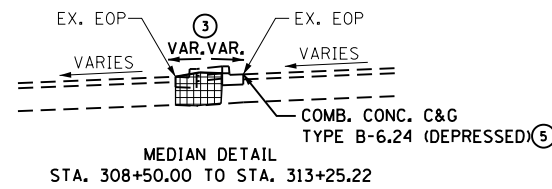
NOTES:

- ① PROPOSED CROSS SLOPE OF PAVEMENT SURFACE SHALL MATCH THE EXISTING S.E.
- ② SAW CUTS FOR TEMPORARY PAVEMENT WIDENING SHALL BE FULL-DEPTH AT LEAST 1' INSIDE THE EXISTING EDGE OF PAVEMENT.
- ③ REFER TO PRE-STAGE CROSS SECTIONS FOR TEMPORARY PAVEMENT CROSS SLOPES IN MEDIANS.
- ④ LOCATIONS OF SUBBASE GRANULAR MATERIAL, TYPE B 12" UNDER TEMPORARY PAVEMENT.
- ⑤ COMBINATION CONCRETE CURB AND GUTTER, TYPE B-6.24 SHALL BE DEPRESSED ACCORDING TO DETAIL FOR DEPRESSED CURB ADJACENT TO CURB RAMP ACCESSIBLE TO THE DISABLED IN HIGHWAY STANDARD 606001.



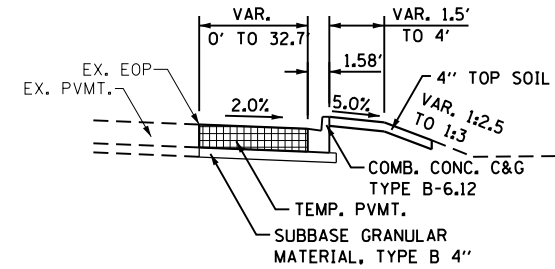
**PRE-STAGE - DOUGLAS RD.
MEDIAN DETAIL**

STA. 206+51.64 TO STA. 210+04.05



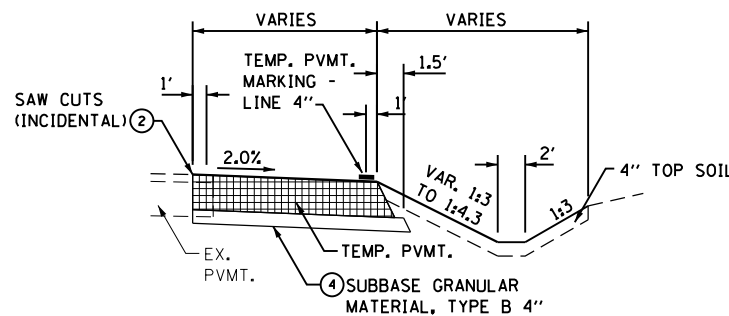
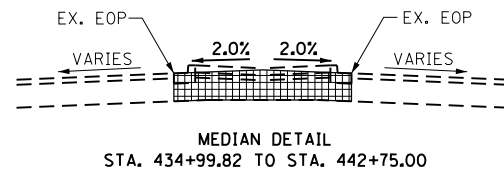
**PRESTAGE - U.S. ROUTE 30
TEMPORARY WIDENING**

STA. 312+67.69 TO STA. 319+00.00



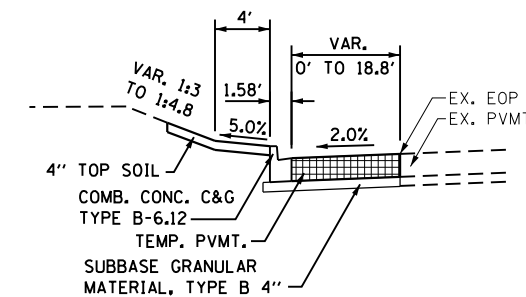
**PRESTAGE - DOUGLAS RD.
RIGHT EOP TEMPORARY WIDENING**

STA. 207+87.67 TO STA. 213+78.67



**PRESTAGE - U.S. ROUTE 30
TEMPORARY WIDENING**

STA. 319+00.00 TO STA. 427+40.78



**PRESTAGE - DOUGLAS RD.
LEFT EOP TEMPORARY WIDENING**

STA. 208+90.57 TO STA. 210+65.55

PRESTAGE - U.S. ROUTE 30

STA. 308+50.00 TO STA. 442+75.00

PRESTAGE - DOUGLAS RD.

STA. 206+51.65 TO STA. 213+78.67

LOCATION (STA. TO STA.)
332+50 TO 338+50
350+25 TO 353+50
365+25 TO 371+25
371+25 TO 374+25
377+25 TO 380+25
386+25 TO 389+25
407+25 TO 410+25
425+75 TO 428+75
431+75 TO 434+75
435+00 TO 437+75
437+75 TO 440+75

LEGEND

- TEMPORARY PAVEMENT (10 1/4" HMA OR 8 1/4" PCC (JOINTED))
- CONSTRUCTION THIS STAGE
- TRAFFIC FLOW DIRECTION

FILE NAME = s:\p\16300--6395\6346\023\micro\sh\168132-sh\staging\fig\cal.dgn

STRAND ENGINEERS
1170 SOUTH HOUBOLT ROAD
JOLIET, ILLINOIS 60431
(815) 744-4200

USER NAME = amandaj	DESIGNED - MAG	REVISED -
PLOT SCALE = 14.0000' / in.	DRAWN - MAG	REVISED -
PLOT DATE = 4/26/2012	CHECKED - SJN	REVISED -
	DATE -	REVISED -

**STATE OF ILLINOIS
DEPARTMENT OF TRANSPORTATION**

MOT PRE-STAGE TYPICAL SECTIONS - US ROUTE 30

SCALE: AS SHOWN SHEET NO. OF SHEETS STA. TO STA.

F.A.P. RTE.	SECTION	COUNTY	TOTAL SHEETS	SHEET NO.
349	11 WRS-3	KENDALL	527	92
CONTRACT NO. 60132				
FED. ROAD DIST. NO. 1 ILLINOIS FED. AID PROJECT				