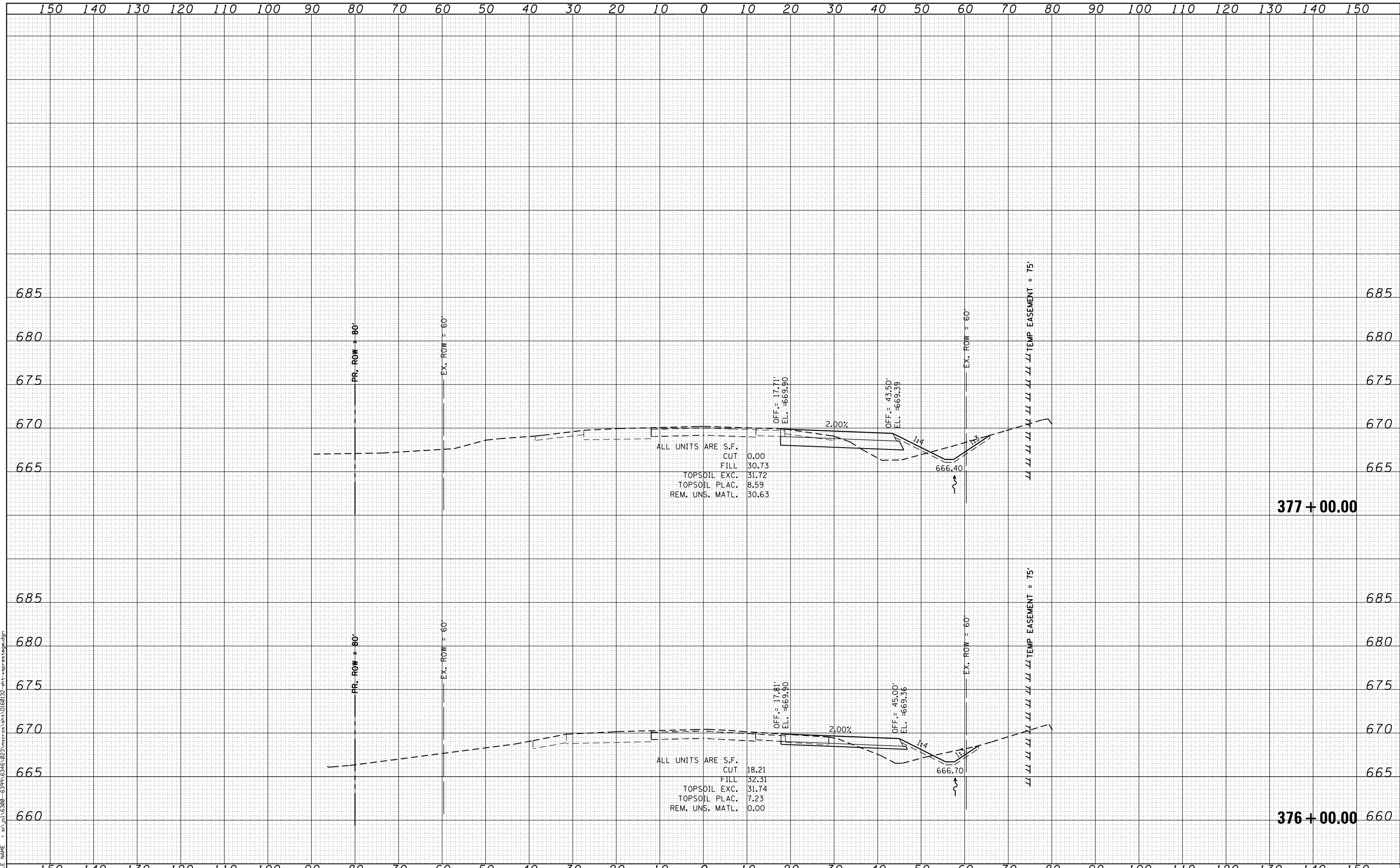


DATE	
BY	
FINAL SURVEY	SURVEYED
NOTE BOOK	PLOTTED
NO.	TEMPLATE
	AREAS CHECKED

DATE	
BY	
ORIGINAL SURVEY	SURVEYED
NOTE BOOK	PLOTTED
NO.	TEMPLATE
	AREAS CHECKED

FILE NAME = s:\p1\16300-6394-6346\223\micross\st1\0160132-ant-ssprnts\topo.dgn



ALL UNITS ARE S.F.
 CUT 0.00
 FILL 30.73
 TOPSOIL EXC. 31.72
 TOPSOIL PLAC. 8.59
 REM. UNS. MATL. 30.63

ALL UNITS ARE S.F.
 CUT 18.21
 FILL 32.31
 TOPSOIL EXC. 31.74
 TOPSOIL PLAC. 7.23
 REM. UNS. MATL. 0.00

1170 SOUTH HOUBOLT ROAD
 JOLIET, ILLINOIS 60431
 (815) 744-4200

USER NAME = amanda.j	DESIGNED - MAG	REVISED -
	DRAWN - AJJ	REVISED -
PLOT SCALE = 20.0000' / in.	CHECKED - BMA	REVISED -
PLOT DATE = 5/14/2012	DATE 4/25/2012	REVISED -

STATE OF ILLINOIS
 DEPARTMENT OF TRANSPORTATION

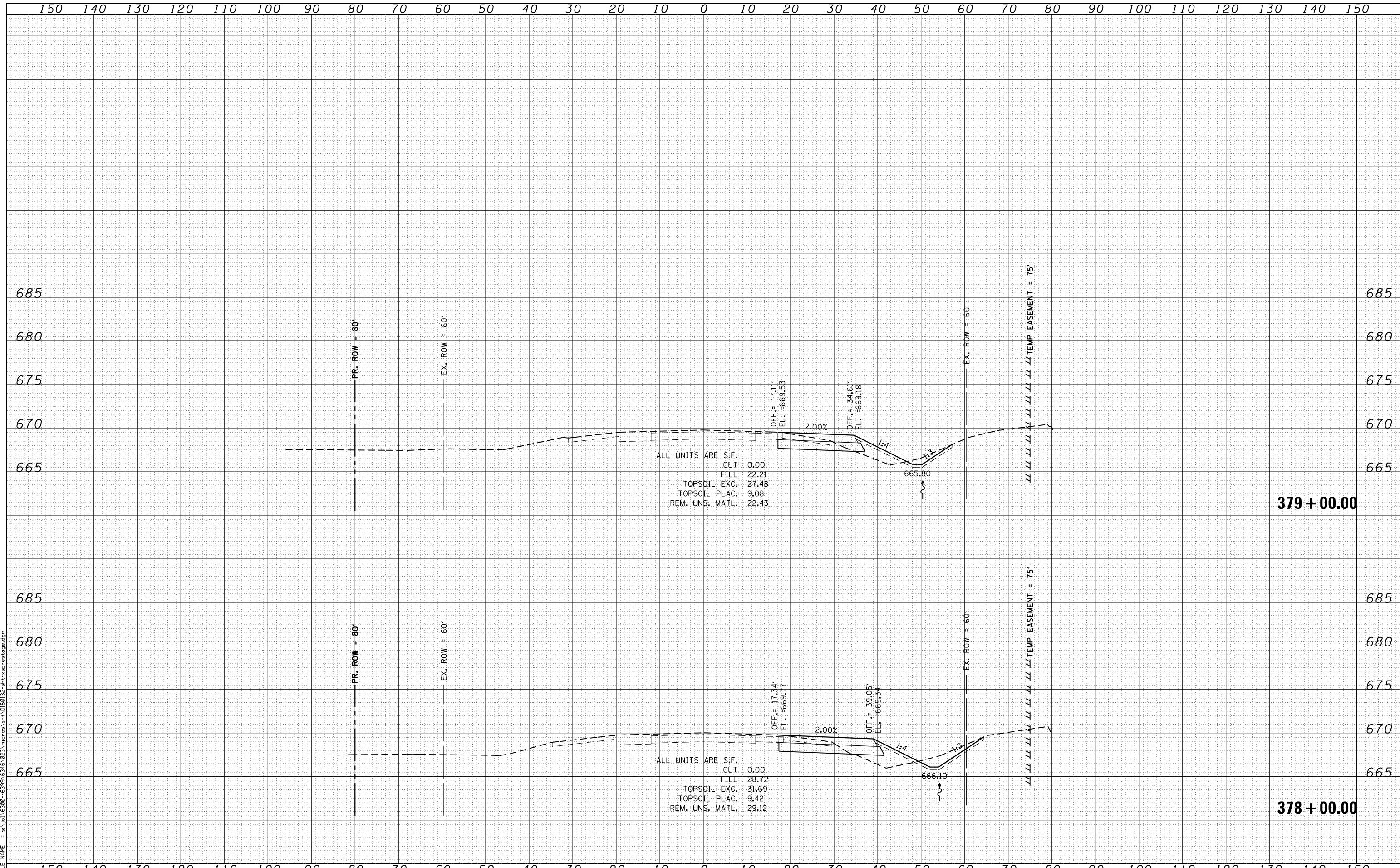
US 30 PRE-STAGE CROSS SECTIONS	
SCALE:	SHEET OF SHEETS STA. 376+00.00 TO STA. 377+00.00

F.A.P. RTE.	SECTION	COUNTY	TOTAL SHEETS	SHEET NO.
349	11 WRS-3	KENDALL	527	402
				CONTRACT NO. 60132
FED. ROAD DIST. NO. 1 ILLINOIS FED. AID PROJECT				

DATE	
BY	
FINAL SURVEY	SURVEYED
NOTE BOOK	PLOTTED
NO.	TEMPLATE
	AREAS CHECKED

DATE	
BY	
ORIGINAL SURVEY	SURVEYED
NOTE BOOK	PLOTTED
NO.	TEMPLATE
	AREAS CHECKED

FILE NAME = s:\p1\6300-6399-6346\22\micross\st1\0180132-ant-ssprts1.dgn



STRAND ASSOCIATES
1170 SOUTH HOUBOLT ROAD
JOLIET, ILLINOIS 60431
(815) 744-4200

USER NAME = amanda.j	DESIGNED - MAG	REVISED -
	DRAWN - AJJ	REVISED -
PLOT SCALE = 20.0000' / in.	CHECKED - BMA	REVISED -
PLOT DATE = 5/14/2012	DATE 4/25/2012	REVISED -

**STATE OF ILLINOIS
DEPARTMENT OF TRANSPORTATION**

US 30 PRE-STAGE CROSS SECTIONS

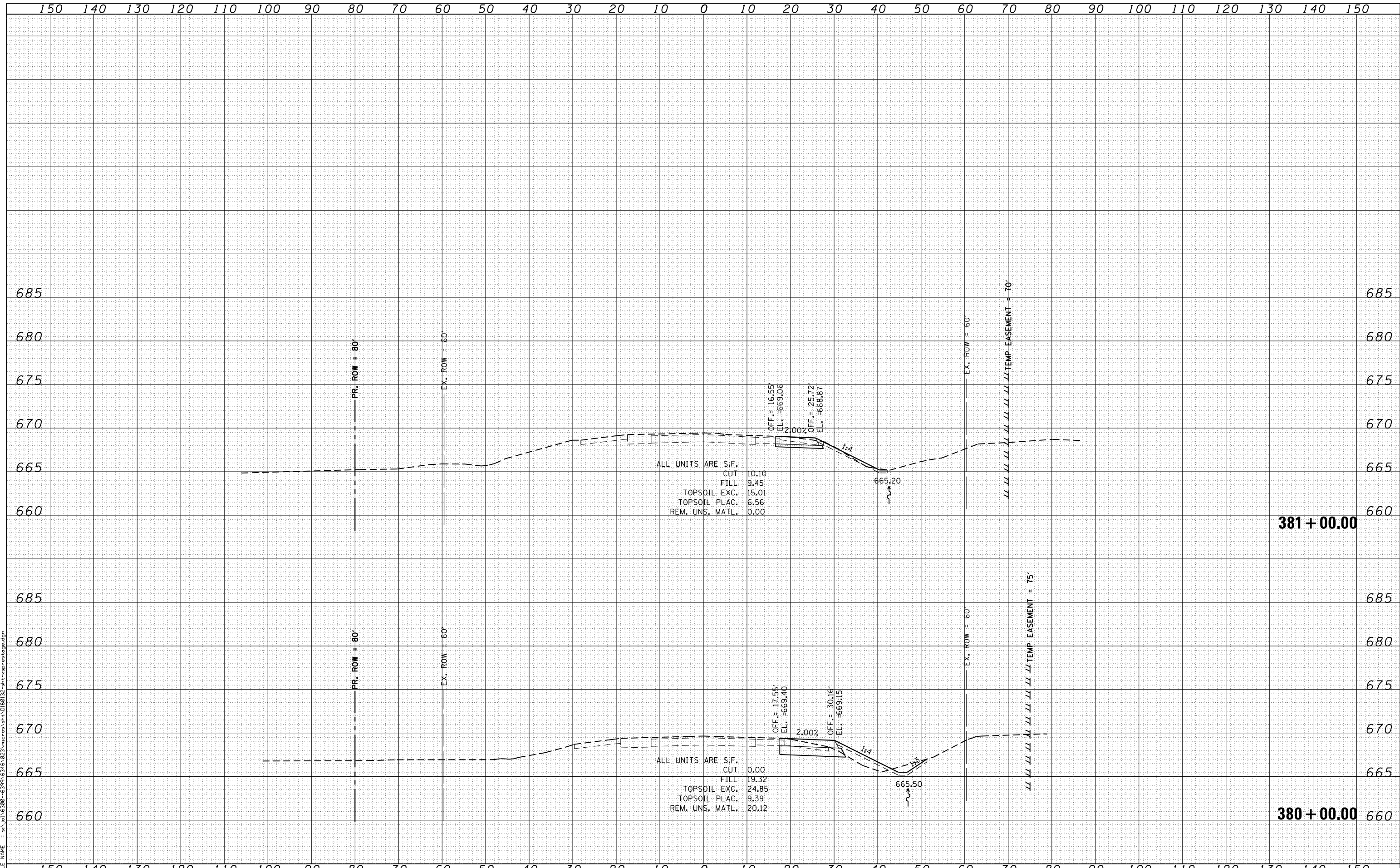
SCALE: SHEET OF SHEETS STA. 378+00.00 TO STA. 379+00.00

F.A.P. RTE.	SECTION	COUNTY	TOTAL SHEETS	SHEET NO.
349	11 WRS-3	KENDALL	527	403
FED. ROAD DIST. NO. 1 ILLINOIS FED. AID PROJECT			CONTRACT NO. 60132	

DATE	
BY	
FINAL SURVEY	SURVEYED
NOTE BOOK	PLOTTED
NO.	TEMPLATE
	AREAS CHECKED

DATE	
BY	
ORIGINAL SURVEY	SURVEYED
NOTE BOOK	PLOTTED
NO.	TEMPLATE
	AREAS CHECKED

FILE NAME = s:\p1\16300-6394\6346\923\micross\st1\0160132-ant-esprenstage.dgn



STRAND ASSOCIATES
 1170 SOUTH HOUBOLT ROAD
 JOLIET, ILLINOIS 60431
 (815) 744-4200

USER NAME = amanda.j	DESIGNED - MAG	REVISED -
	DRAWN - AJJ	REVISED -
PLOT SCALE = 20.0000' / in.	CHECKED - BMA	REVISED -
PLOT DATE = 5/14/2012	DATE 4/25/2012	REVISED -

**STATE OF ILLINOIS
 DEPARTMENT OF TRANSPORTATION**

US 30 PRE-STAGE CROSS SECTIONS

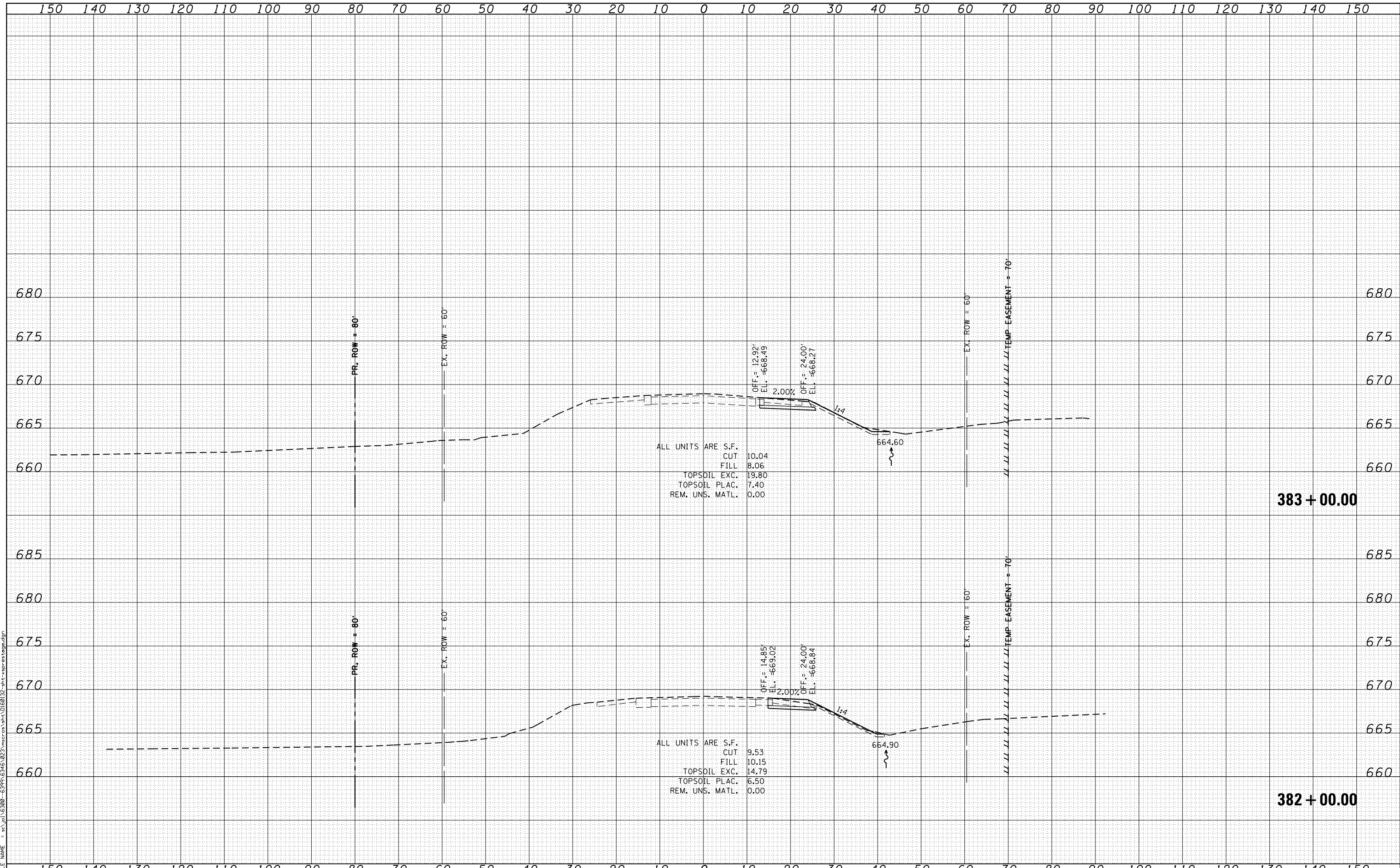
SCALE: SHEET OF SHEETS STA. 380+00.00 TO STA. 381+00.00

F.A.P. RTE.	SECTION	COUNTY	TOTAL SHEETS	SHEET NO.
349	11 WRS-3	KENDALL	527	404
				CONTRACT NO. 60132
FED. ROAD DIST. NO. 1 ILLINOIS FED. AID PROJECT				

DATE	
BY	
FINAL SURVEY	SURVEYED
NOTE BOOK	PLOTTED
NO.	TEMPLATE
	AREAS CHECKED
	AREAS CHECKED

DATE	
BY	
ORIGINAL SURVEY	SURVEYED
NOTE BOOK	PLOTTED
NO.	TEMPLATE
	AREAS CHECKED
	AREAS CHECKED

FILE NAME = s:\p1\16300-6399-6346\22\micross\st1\0180132-art-esprenstage.dgn



STRAND ASSOCIATES
 1170 SOUTH HOUBOLT ROAD
 JOLIET, ILLINOIS 60431
 (815) 744-4200

USER NAME = amanda.j	DESIGNED - MAG	REVISED -
	DRAWN - AJJ	REVISED -
PLOT SCALE = 20.0000' / in.	CHECKED - BMA	REVISED -
PLOT DATE = 5/14/2012	DATE 4/25/2012	REVISED -

**STATE OF ILLINOIS
 DEPARTMENT OF TRANSPORTATION**

US 30 PRE-STAGE CROSS SECTIONS

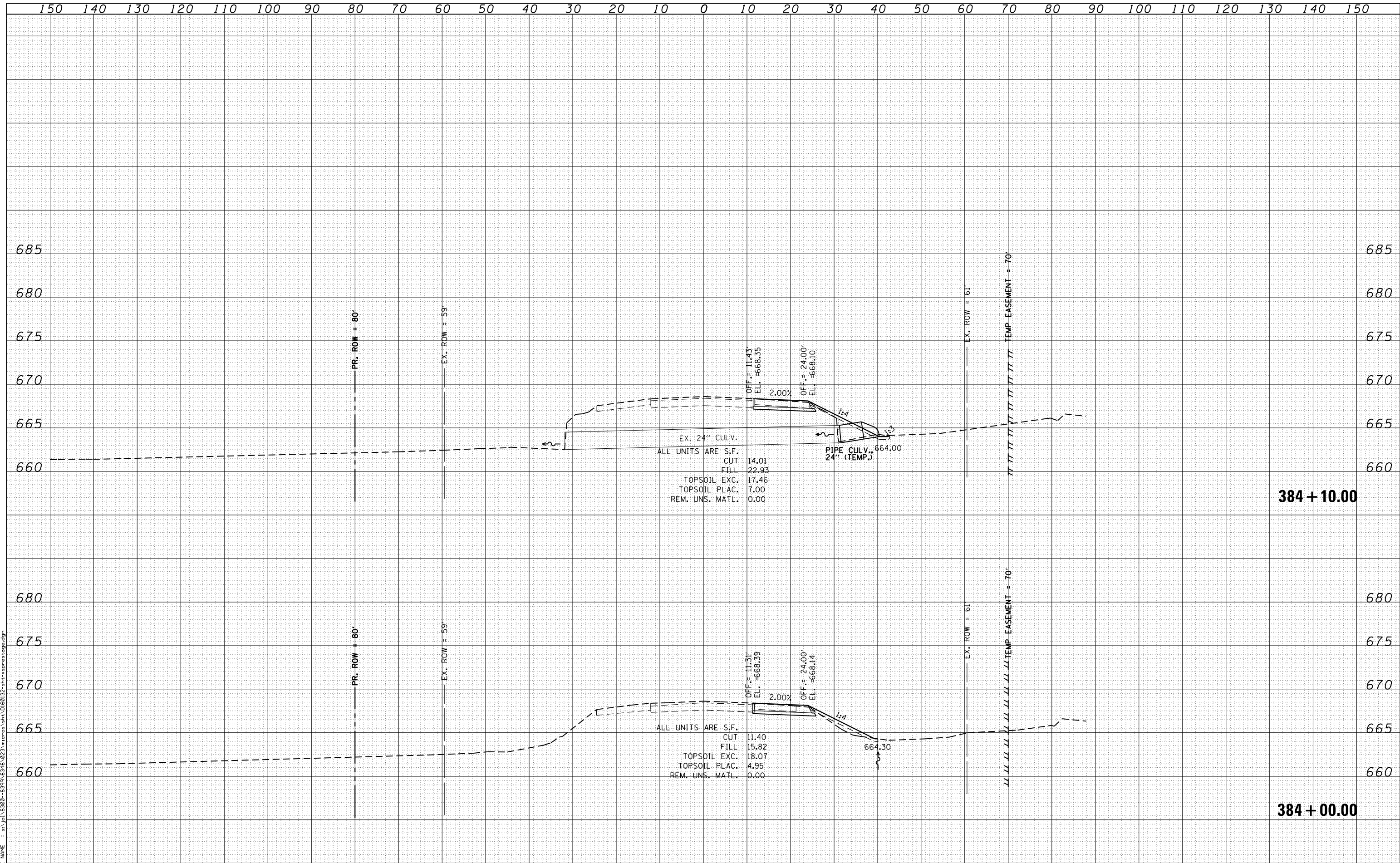
SCALE: SHEET OF SHEETS STA. 382+00.00 TO STA. 383+00.00

F.A.P. RTE.	SECTION	COUNTY	TOTAL SHEETS	SHEET NO.
349	11 WRS-3	KENDALL	527	405
FED. ROAD DIST. NO. 1 ILLINOIS FED. AID PROJECT			CONTRACT NO. 60132	

DATE	
BY	
FINAL SURVEY	SURVEYED
NOTE BOOK	PLOTTED
NO.	TEMPLATE
	AREAS CHECKED
	AREAS CHECKED

DATE	
BY	
ORIGINAL SURVEY	SURVEYED
NOTE BOOK	PLOTTED
NO.	TEMPLATE
	AREAS CHECKED
	AREAS CHECKED

FILE NAME = s:\p1\16300-6394-6346\223\micross\st1\0180132-ant-ssprststage.dgn



STRAND ASSOCIATES
 1170 SOUTH HOUBOLT ROAD
 JOLIET, ILLINOIS 60431
 (815) 744-4200

USER NAME = amanda.j	DESIGNED - MAG	REVISED -
	DRAWN - AJJ	REVISED -
PLOT SCALE = 20.0000' / in.	CHECKED - BMA	REVISED -
PLOT DATE = 5/14/2012	DATE 4/25/2012	REVISED -

**STATE OF ILLINOIS
 DEPARTMENT OF TRANSPORTATION**

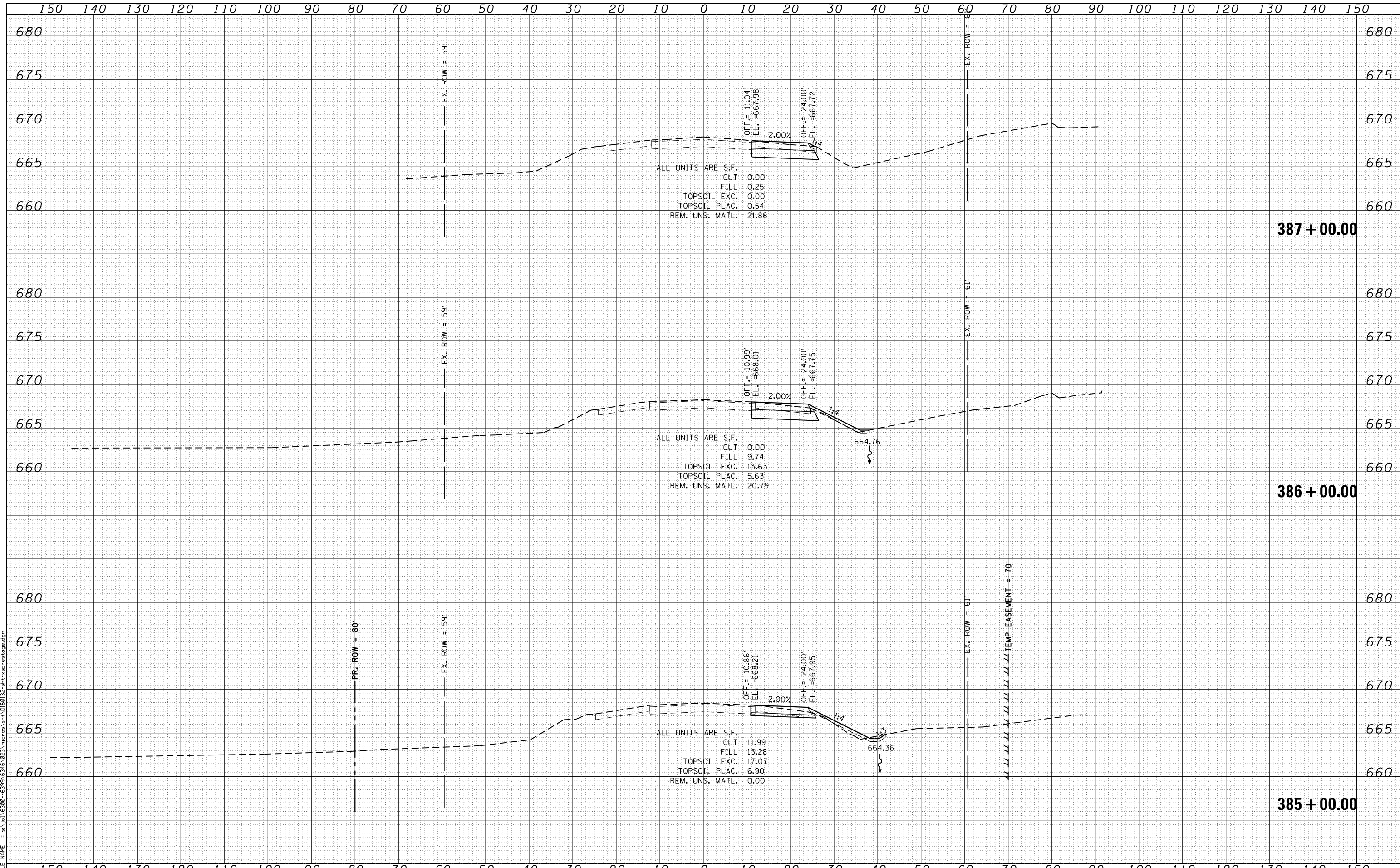
US 30 PRE-STAGE CROSS SECTIONS
 SCALE: SHEET OF SHEETS STA. 384+00.00 TO STA. 384+10.00

F.A.P. RTE.	SECTION	COUNTY	TOTAL SHEETS	SHEET NO.
349	11 WRS-3	KENDALL	527	406
FED. ROAD DIST. NO. 1 ILLINOIS FED. AID PROJECT			CONTRACT NO. 60132	

DATE	
BY	
FINAL SURVEY	SURVEYED
NOTE BOOK	PLOTTED
NO.	TEMPLATE
	AREAS CHECKED

DATE	
BY	
ORIGINAL SURVEY	SURVEYED
NOTE BOOK	PLOTTED
NO.	TEMPLATE
	AREAS CHECKED

FILE NAME = s:\p1\16300-6394-6346\23\micross\stn\0160132-art-esprenstage.dgn



STRAND ASSOCIATES
 1170 SOUTH HOUBOLT ROAD
 JOLIET, ILLINOIS 60431
 (815) 744-4200

USER NAME = amandaj	DESIGNED - MAG	REVISED -
	DRAWN - AJJ	REVISED -
PLOT SCALE = 20.0000' / in.	CHECKED - BMA	REVISED -
PLOT DATE = 5/14/2012	DATE 4/25/2012	REVISED -

**STATE OF ILLINOIS
 DEPARTMENT OF TRANSPORTATION**

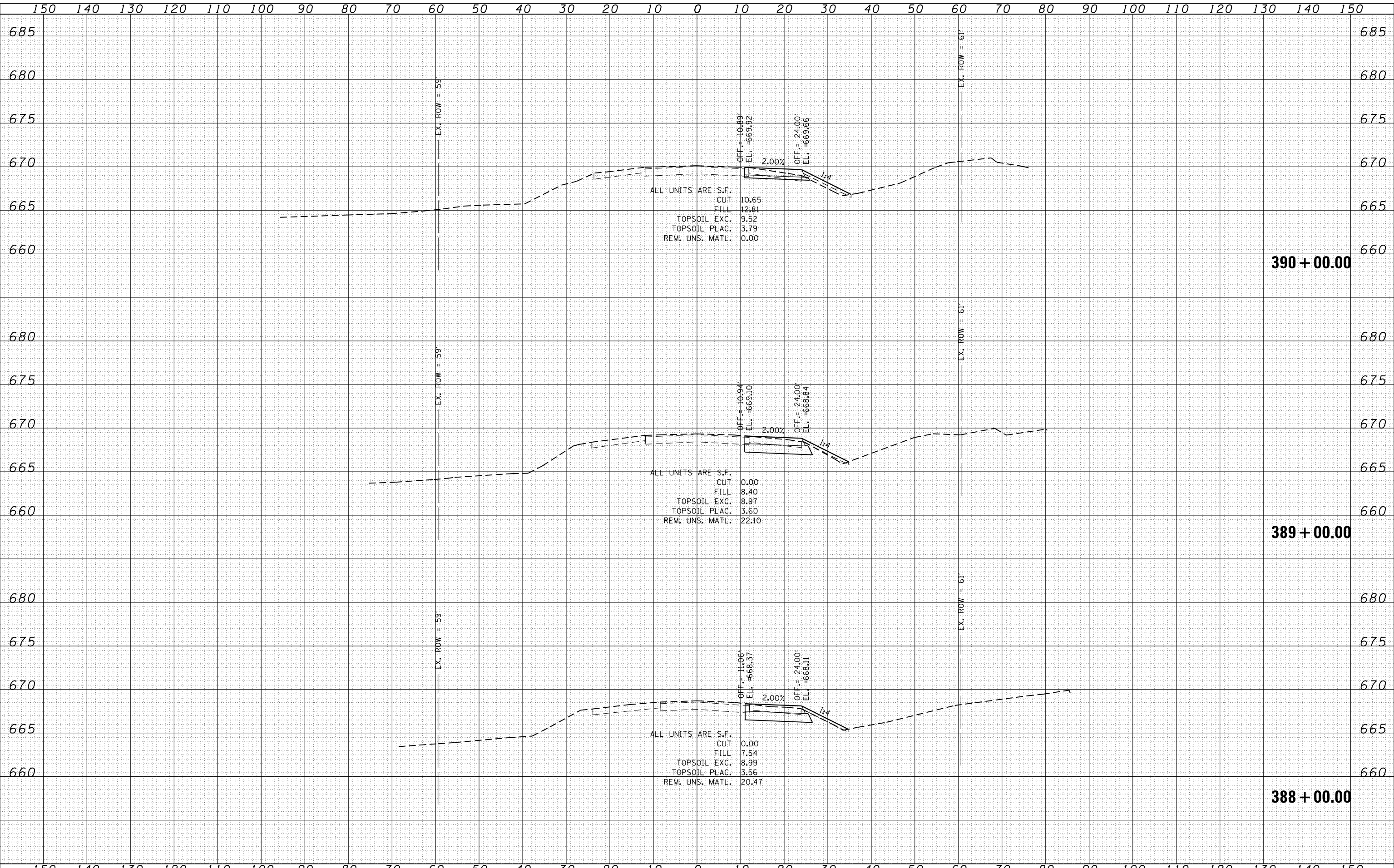
US 30 PRE-STAGE CROSS SECTIONS
 SCALE: SHEET OF SHEETS STA. 385+00.00 TO STA. 387+00.00

F.A.P. RTE.	SECTION	COUNTY	TOTAL SHEETS	SHEET NO.
349	11 WRS-3	KENDALL	527	407
FED. ROAD DIST. NO. 1 ILLINOIS FED. AID PROJECT			CONTRACT NO. 60132	

DATE	
BY	
ORIGINAL SURVEY NO.	
SURVEYED	
PLOTTED	
TEMPLATE	
AREAS CHECKED	
NOTE BOOK	
AREAS CHECKED	

DATE	
BY	
ORIGINAL SURVEY NO.	
SURVEYED	
PLOTTED	
TEMPLATE	
AREAS CHECKED	
NOTE BOOK	
AREAS CHECKED	

FILE NAME = s:\p1\6300--6394-6346\223\micross\st1\0160132-art-ssprts1.dgn



SA
1170 SOUTH HOUBOLT ROAD
JOLIET, ILLINOIS 60431
STRAND
ASSOCIATES®
(815) 744-4200

USER NAME = amanda.j	DESIGNED - MAG	REVISED -
	DRAWN - AJJ	REVISED -
PLOT SCALE = 20.0000' / in.	CHECKED - BMA	REVISED -
PLOT DATE = 5/14/2012	DATE 4/25/2012	REVISED -

**STATE OF ILLINOIS
DEPARTMENT OF TRANSPORTATION**

US 30 PRE-STAGE CROSS SECTIONS

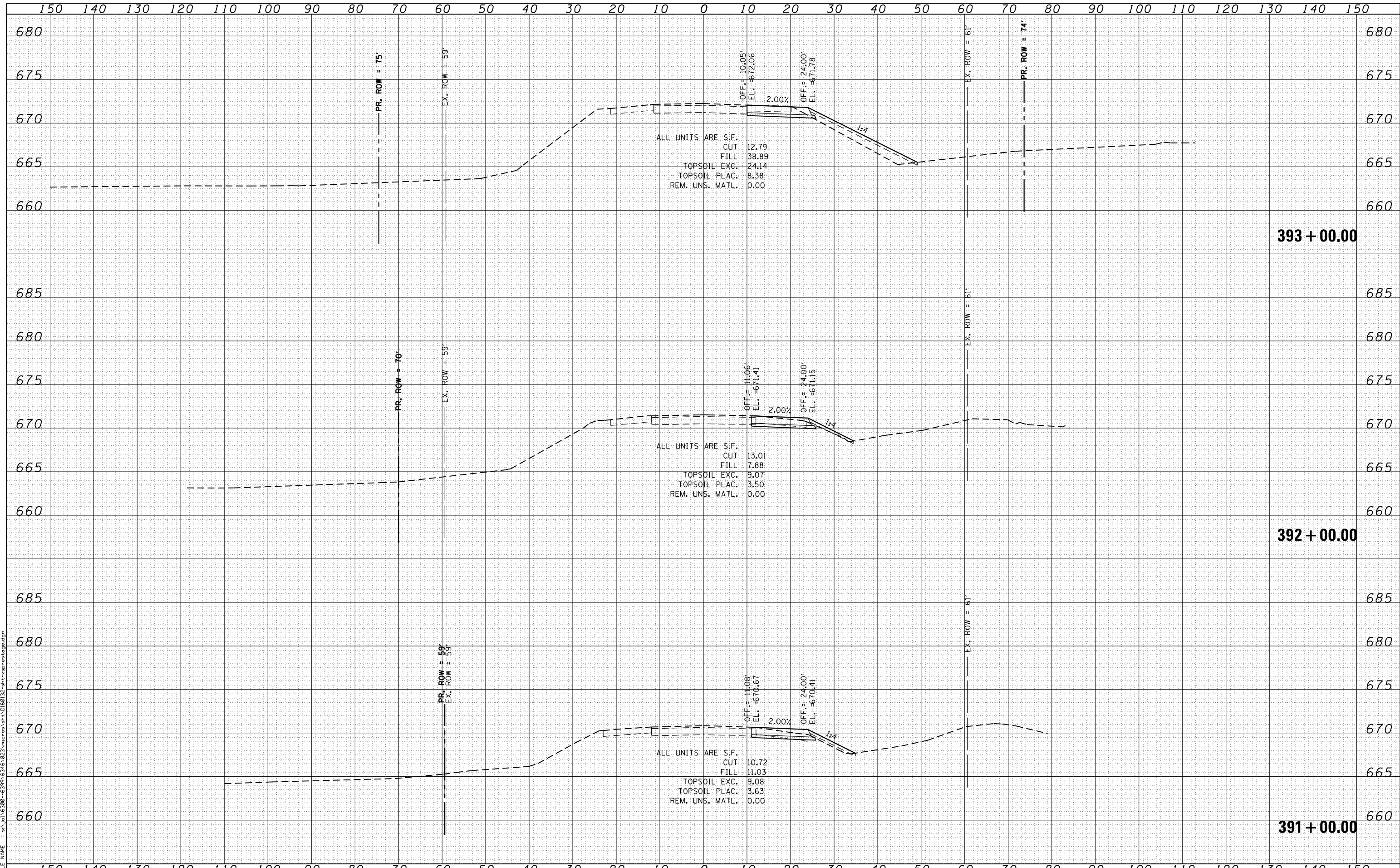
SCALE: SHEET OF SHEETS STA. 388+00.00 TO STA. 390+00.00

F.A.P. RTE.	SECTION	COUNTY	TOTAL SHEETS	SHEET NO.
349	11 WRS-3	KENDALL	527	408
FED. ROAD DIST. NO. 1 ILLINOIS FED. AID PROJECT			CONTRACT NO. 60132	

DATE	
BY	
ORIGINAL SURVEY	
SURVEYED	
PLOTTED	
TEMPLATE	
AREAS CHECKED	
NO.	

DATE	
BY	
ORIGINAL SURVEY	
SURVEYED	
PLOTTED	
TEMPLATE	
AREAS CHECKED	
NO.	

FILE NAME = s:\p1\16300-6394-6346\23\micross\st1\0160132-ant-esprenstage.dgn



SA
1170 SOUTH HOUBOLT ROAD
JOLIET, ILLINOIS 60431
STRAND
ASSOCIATES®
(815) 744-4200

USER NAME = amanda.j	DESIGNED - MAG	REVISED -
	DRAWN - AJJ	REVISED -
PLOT SCALE = 20.0000' / in.	CHECKED - BMA	REVISED -
PLOT DATE = 5/14/2012	DATE 4/25/2012	REVISED -

**STATE OF ILLINOIS
DEPARTMENT OF TRANSPORTATION**

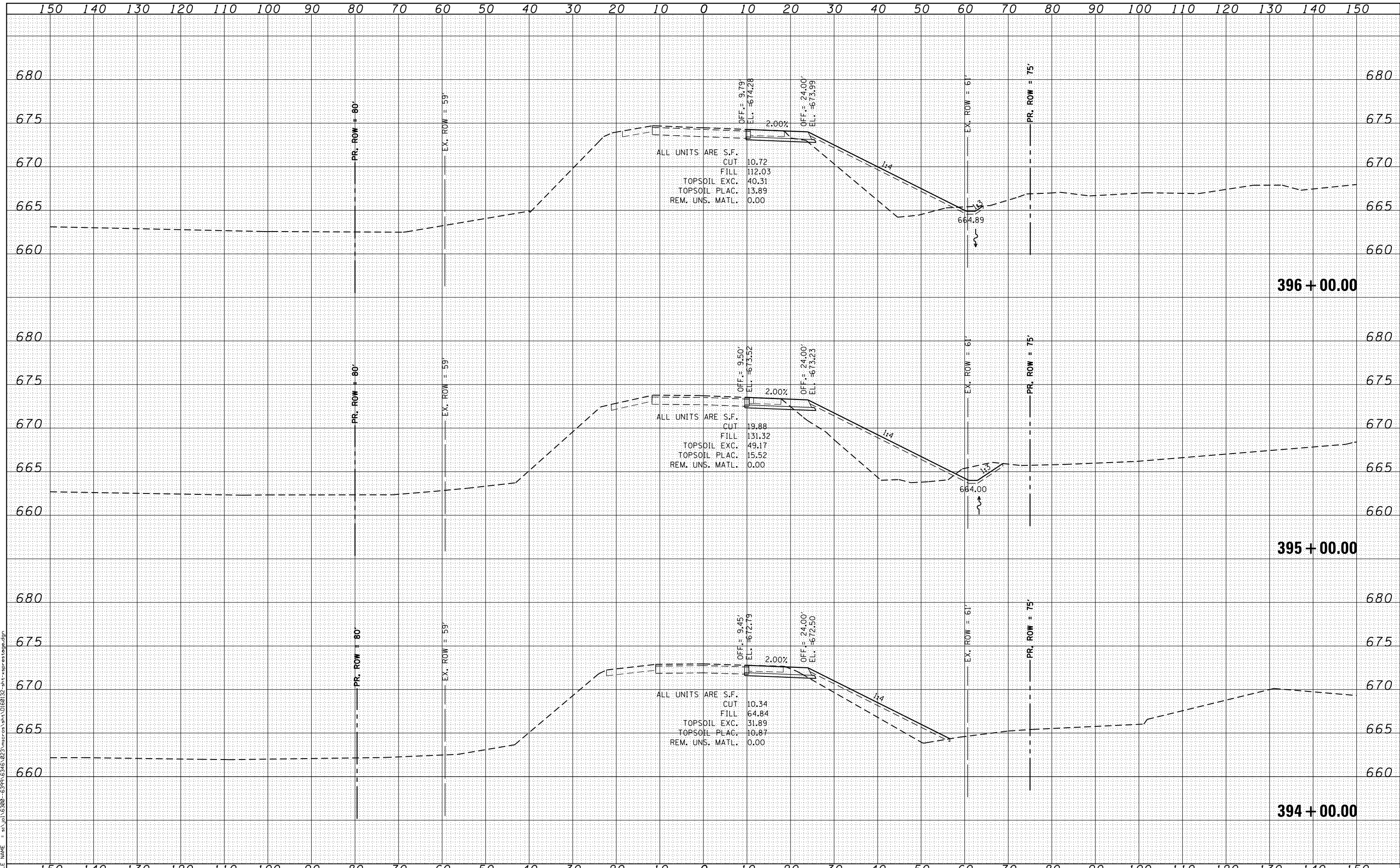
US 30 PRE-STAGE CROSS SECTIONS	
SCALE:	SHEET OF SHEETS STA. 391+00.00 TO STA. 393+00.00

F.A.P. RTE.	SECTION	COUNTY	TOTAL SHEETS	SHEET NO.
349	11 WRS-3	KENDALL	527	409
FED. ROAD DIST. NO. 1 ILLINOIS FED. AID PROJECT				CONTRACT NO. 60132

DATE	
BY	
ORIGINAL SURVEY	
SURVEYED	
PLOTTED	
TEMPLATE	
NOTE BOOK	
AREAS CHECKED	
NO.	

DATE	
BY	
ORIGINAL SURVEY	
SURVEYED	
PLOTTED	
TEMPLATE	
NOTE BOOK	
AREAS CHECKED	
NO.	

FILE NAME = s:\p1\16300-6394\6346\923\micross\stn\0160132-apt-ssprts\topo.dgn



STRAND ASSOCIATES
1170 SOUTH HOUBOLT ROAD
JOLIET, ILLINOIS 60431
(815) 744-4200

USER NAME = amanda.j	DESIGNED - MAG	REVISED -
	DRAWN - AJJ	REVISED -
PLOT SCALE = 20.0000' / in.	CHECKED - BMA	REVISED -
PLOT DATE = 5/14/2012	DATE 4/25/2012	REVISED -

**STATE OF ILLINOIS
DEPARTMENT OF TRANSPORTATION**

US 30 PRE-STAGE CROSS SECTIONS

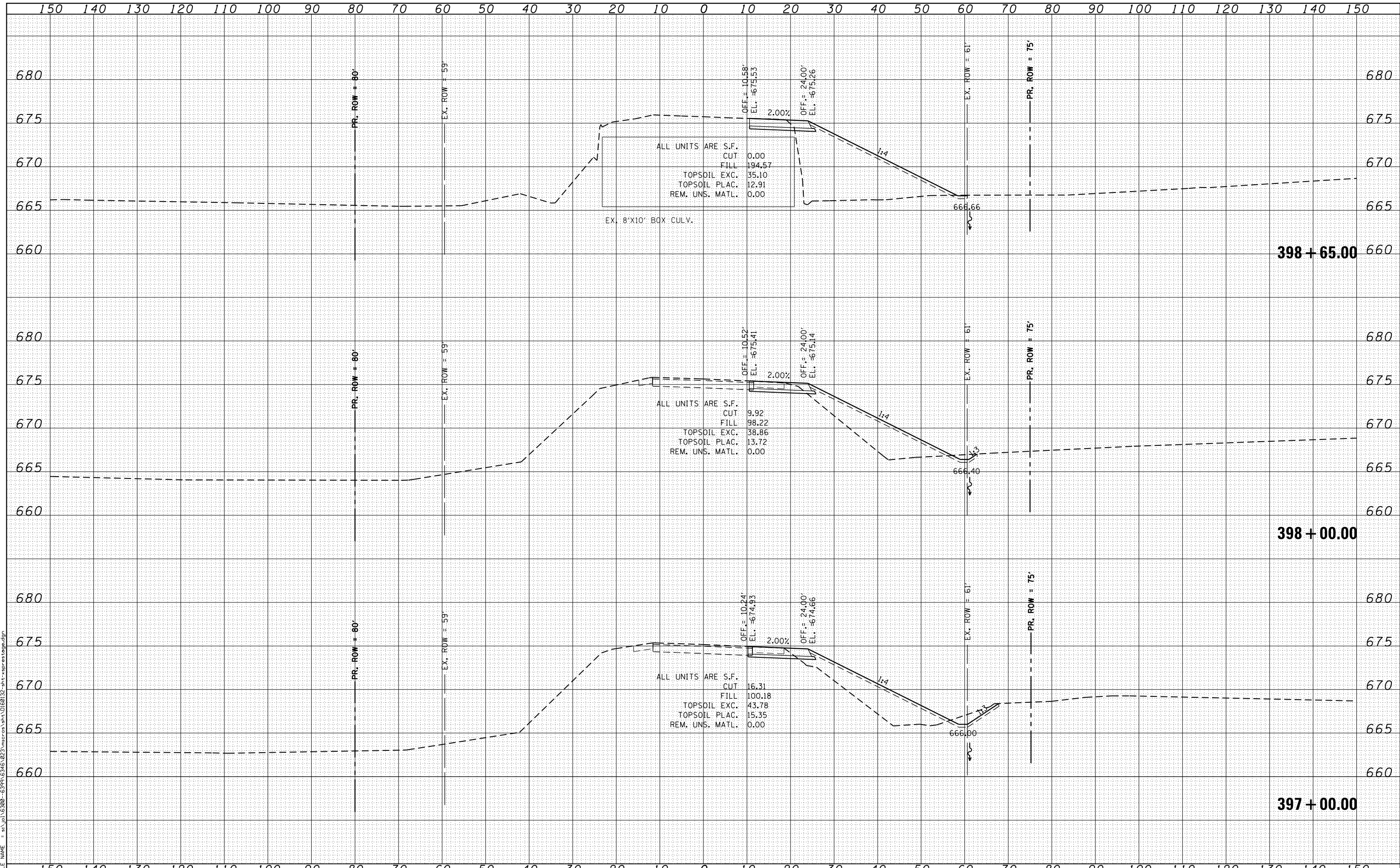
SCALE: SHEET OF SHEETS STA. 394+00.00 TO STA. 396+00.00

F.A.P. RTE.	SECTION	COUNTY	TOTAL SHEETS	SHEET NO.
349	11 WRS-3	KENDALL	527	410
FED. ROAD DIST. NO. 1 ILLINOIS FED. AID PROJECT				CONTRACT NO. 60132

DATE	
BY	
ORIGINAL SURVEY	
SURVEYED	
PLOTTED	
TEMPLATE	
AREAS	
CHECKED	
NO.	

DATE	
BY	
ORIGINAL SURVEY	
SURVEYED	
PLOTTED	
TEMPLATE	
AREAS	
CHECKED	
NO.	

FILE NAME = s:\p1\16300-6394-6346\22\micross\st1\0160132-art-ssprts1.dgn



SA
1170 SOUTH HOUBOLT ROAD
JOLIET, ILLINOIS 60431
STRAND
ASSOCIATES®
(815) 744-4200

USER NAME = amanda.j	DESIGNED - MAG	REVISED -
	DRAWN - AJJ	REVISED -
PLOT SCALE = 20.0000' / in.	CHECKED - BMA	REVISED -
PLOT DATE = 5/14/2012	DATE 4/25/2012	REVISED -

**STATE OF ILLINOIS
DEPARTMENT OF TRANSPORTATION**

US 30 PRE-STAGE CROSS SECTIONS

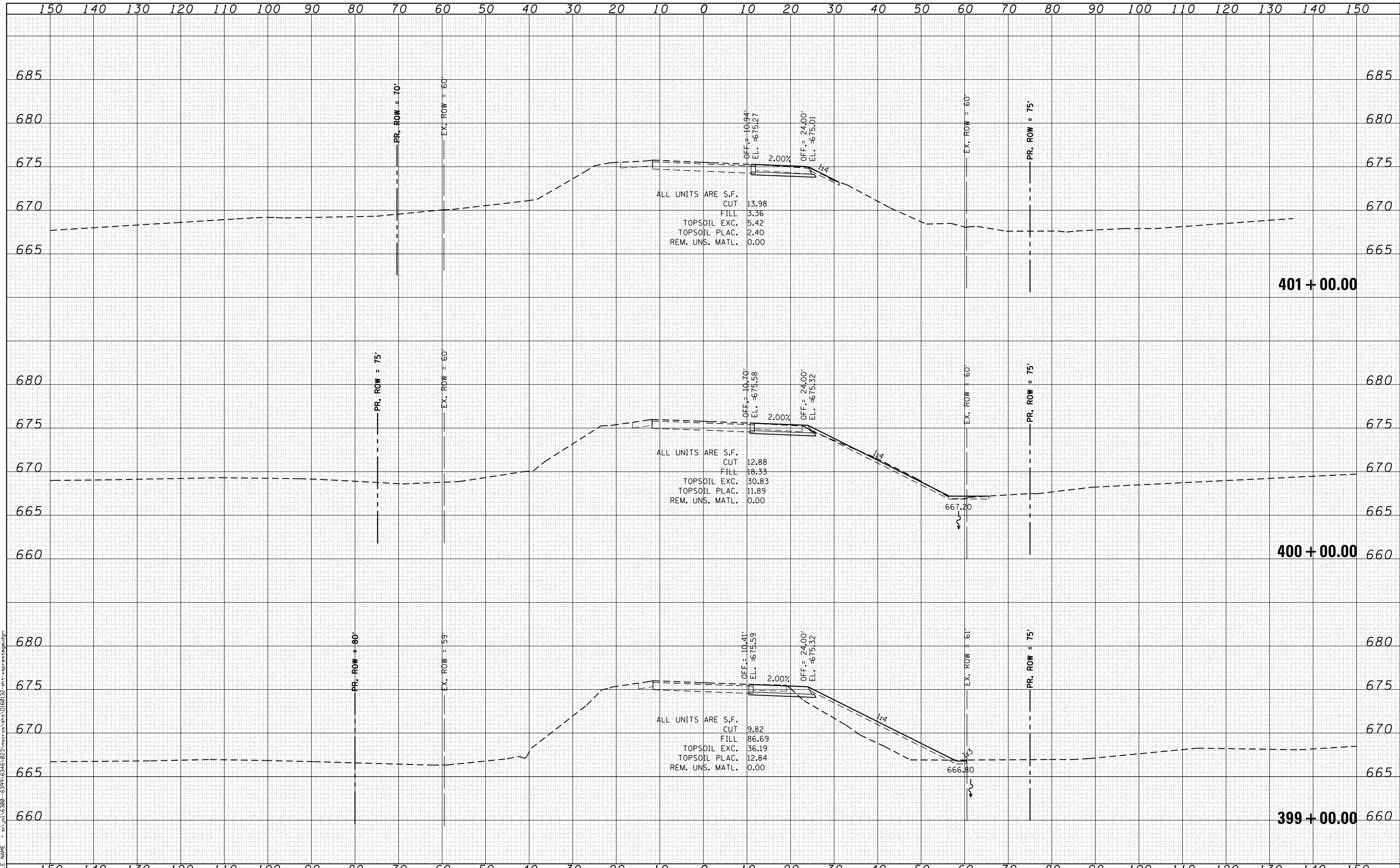
SCALE: SHEET OF SHEETS STA. 397+00.00 TO STA. 398+65.00

F.A.P. RTE.	SECTION	COUNTY	TOTAL SHEETS	SHEET NO.
349	11 WRS-3	KENDALL	527	411
FED. ROAD DIST. NO. 1 ILLINOIS FED. AID PROJECT			CONTRACT NO. 60132	

DATE	
BY	
FINAL SURVEY	SURVEYED
NOTE BOOK	PLOTTED
NO.	AREAS CHECKED

DATE	
BY	
ORIGINAL SURVEY	SURVEYED
NOTE BOOK	PLOTTED
NO.	AREAS CHECKED

FILE NAME = s:\p1\16300-6394\6346\223\micross\st1\0160132-plt-aspresstage.dgn



SA STRAND ASSOCIATES
 1170 SOUTH HOUBOLT ROAD
 JOLIET, ILLINOIS 60431
 (815) 744-4200

USER NAME = amanda.j	DESIGNED - MAG	REVISIED -
	DRAWN - AJJ	REVISIED -
PLOT SCALE = 20.0000' / in.	CHECKED - BMA	REVISIED -
PLOT DATE = 5/14/2012	DATE 4/25/2012	REVISIED -

**STATE OF ILLINOIS
 DEPARTMENT OF TRANSPORTATION**

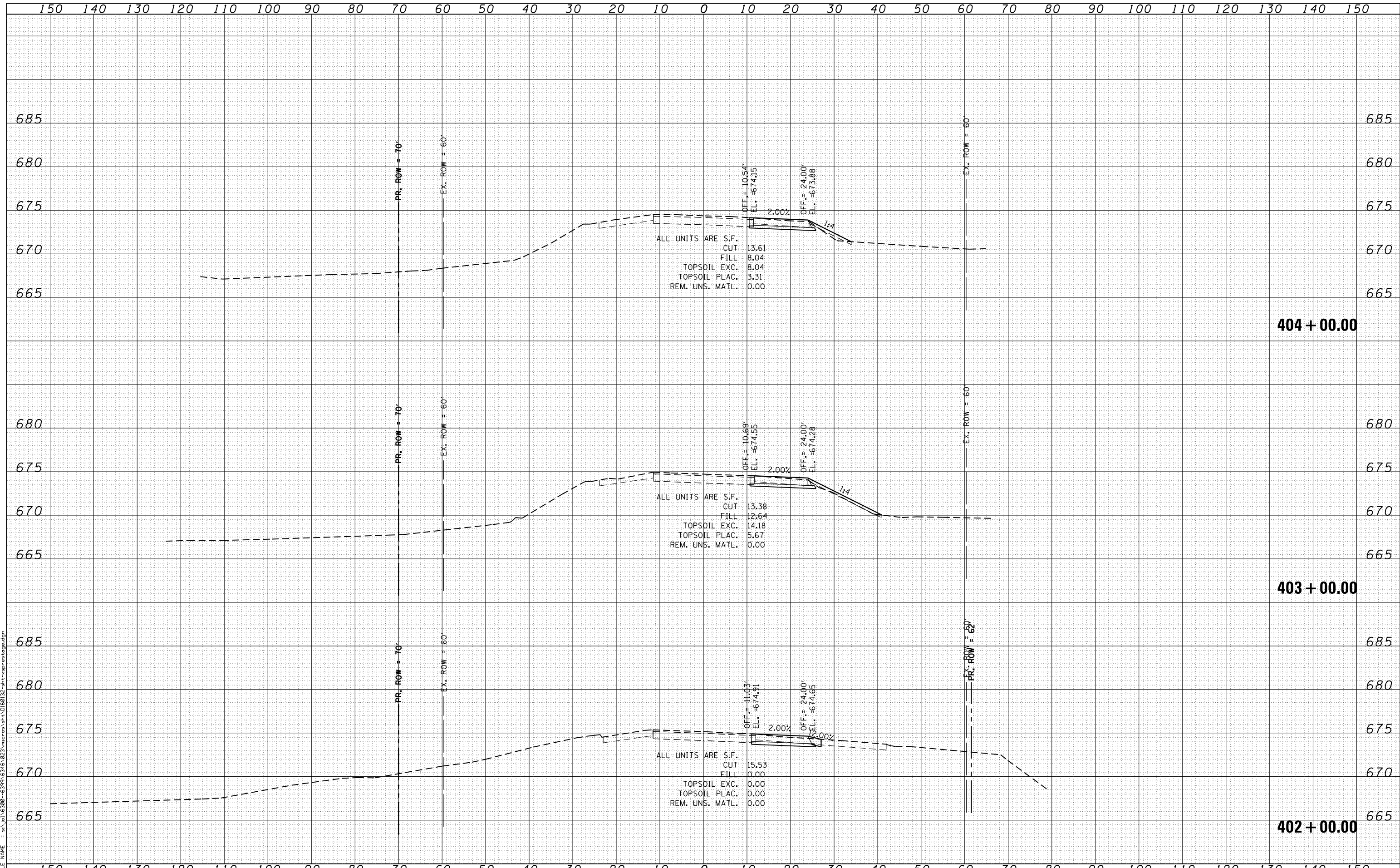
US 30 PRE-STAGE CROSS SECTIONS	
SCALE:	SHEET OF SHEETS
STA. 399+00.00 TO STA. 401+00.00	

F.A.P. RTE.	SECTION	COUNTY	TOTAL SHEETS	SHEET NO.
349	11 WRS-3	KENDALL	527	412
FED. ROAD DIST. NO. 1 ILLINOIS FED. AID PROJECT			CONTRACT NO. 60132	

DATE	
BY	
ORIGINAL SURVEY NO.	
SURVEYED	
PLOTTED	
TEMPLATE	
AREAS CHECKED	
NO.	
FINAL SURVEY NO.	
NOTE BOOK	
AREAS CHECKED	
NO.	

DATE	
BY	
ORIGINAL SURVEY NO.	
SURVEYED	
PLOTTED	
TEMPLATE	
AREAS CHECKED	
NO.	
FINAL SURVEY NO.	
NOTE BOOK	
AREAS CHECKED	
NO.	

FILE NAME = s:\p1\16300-6399-6346\223\micross\st1\0160132-plt-aspresstage.dgn



STRAND ASSOCIATES
 1170 SOUTH HOUBOLT ROAD
 JOLIET, ILLINOIS 60431
 (815) 744-4200

USER NAME = amanda.j	DESIGNED - MAG	REVISIED -
	DRAWN - AJJ	REVISIED -
PLOT SCALE = 20.0000' / in.	CHECKED - BMA	REVISIED -
PLOT DATE = 5/14/2012	DATE 4/25/2012	REVISIED -

**STATE OF ILLINOIS
 DEPARTMENT OF TRANSPORTATION**

US 30 PRE-STAGE CROSS SECTIONS

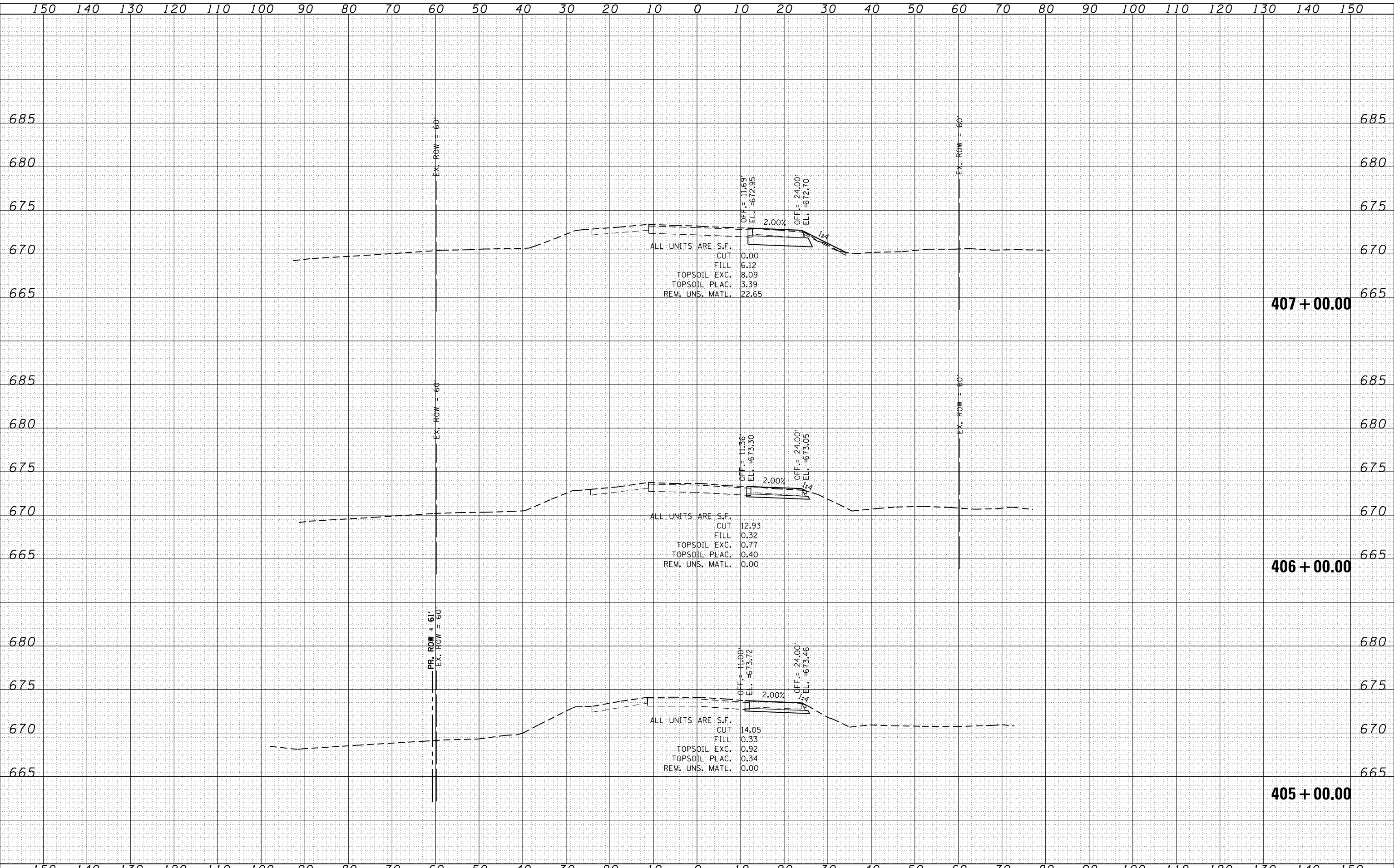
SCALE: SHEET OF SHEETS STA. 402+00.00 TO STA. 404+00.00

F.A.P. RTE.	SECTION	COUNTY	TOTAL SHEETS	SHEET NO.
349	11 WRS-3	KENDALL	527	413
FED. ROAD DIST. NO. 1 ILLINOIS FED. AID PROJECT			CONTRACT NO. 60132	

DATE	
BY	
FINAL SURVEY	
SURVEYED	
PLOTTED	
TEMPLATE	
NOTE BOOK	
AREAS CHECKED	
NO.	

DATE	
BY	
ORIGINAL SURVEY	
SURVEYED	
PLOTTED	
TEMPLATE	
NOTE BOOK	
AREAS CHECKED	
NO.	

FILE NAME = s:\p1\6300-6399-6346\23\micross\st1\0180132-art-ssprts\topo.dgn



SA STRAND ASSOCIATES
 1170 SOUTH HOUBOLT ROAD
 JOLIET, ILLINOIS 60431
 (815) 744-4200

USER NAME = amanda_j	DESIGNED - MAG	REVISED -
	DRAWN - AJJ	REVISED -
PLOT SCALE = 20.0000' / in.	CHECKED - BMA	REVISED -
PLOT DATE = 5/14/2012	DATE 4/25/2012	REVISED -

**STATE OF ILLINOIS
 DEPARTMENT OF TRANSPORTATION**

US 30 PRE-STAGE CROSS SECTIONS

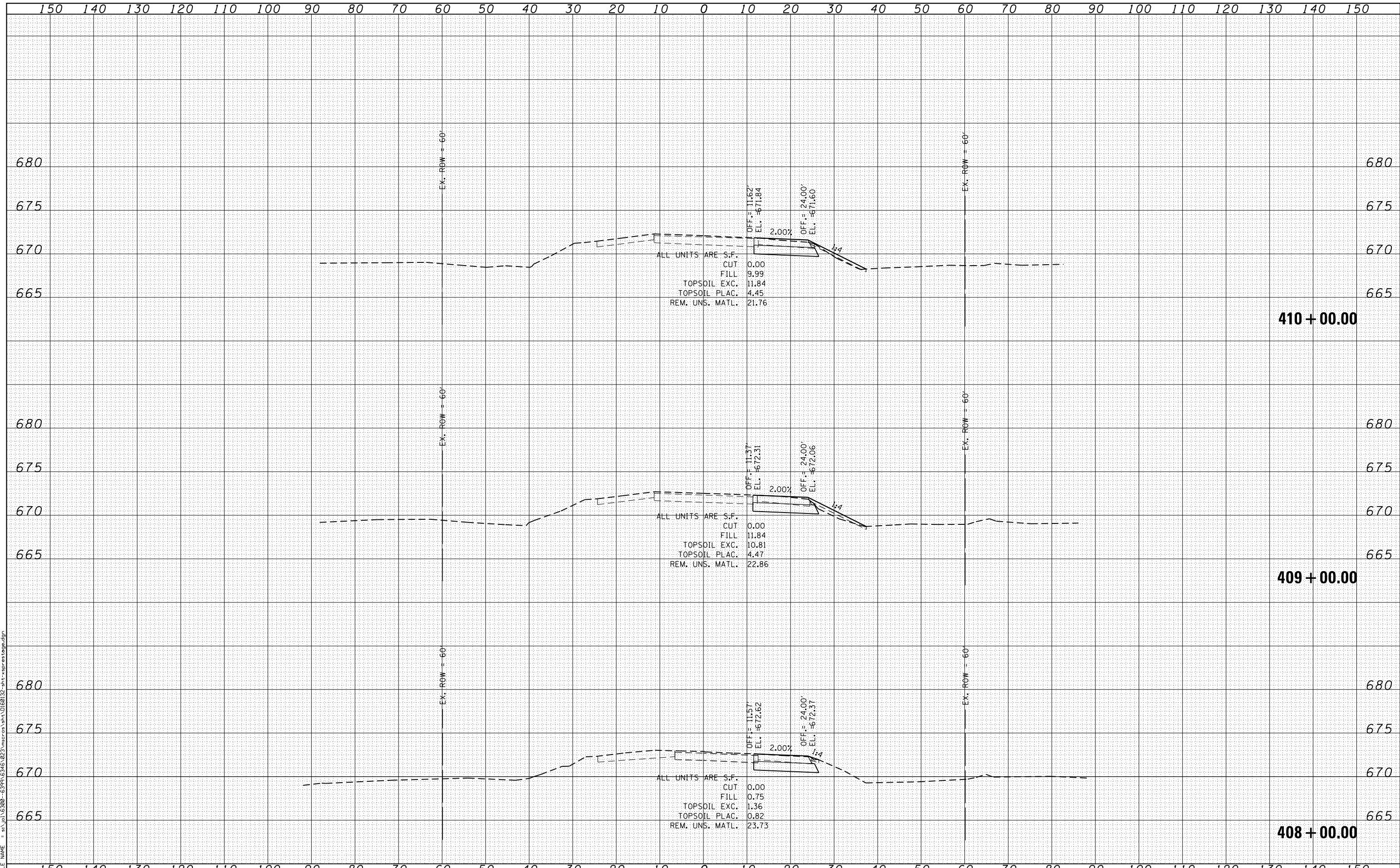
SCALE: SHEET OF SHEETS STA. 405+00.00 TO STA. 407+00.00

F.A.P. RTE.	SECTION	COUNTY	TOTAL SHEETS	SHEET NO.
349	11 WRS-3	KENDALL	527	414
FED. ROAD DIST. NO. 1 ILLINOIS FED. AID PROJECT			CONTRACT NO. 60132	

DATE	
BY	
ORIGINAL SURVEY	
SURVEYED	
PLOTTED	
TEMPLATE	
AREAS CHECKED	
NO.	
FINAL SURVEY	
NOTE BOOK	
AREAS CHECKED	
NO.	

DATE	
BY	
ORIGINAL SURVEY	
SURVEYED	
PLOTTED	
TEMPLATE	
AREAS CHECKED	
NO.	
FINAL SURVEY	
NOTE BOOK	
AREAS CHECKED	
NO.	

FILE NAME = s:\p1\150800-6399-6346\223\micross\stn\0180132-art-ssprts\stage.dgn



STRAND ASSOCIATES
 1170 SOUTH HOUBOLT ROAD
 JOLIET, ILLINOIS 60431
 (815) 744-4200

USER NAME = amanda.j	DESIGNED - MAG	REVISIED -
	DRAWN - AJJ	REVISIED -
PLOT SCALE = 20.0000' / in.	CHECKED - BMA	REVISIED -
PLOT DATE = 5/14/2012	DATE 4/25/2012	REVISIED -

**STATE OF ILLINOIS
 DEPARTMENT OF TRANSPORTATION**

US 30 PRE-STAGE CROSS SECTIONS

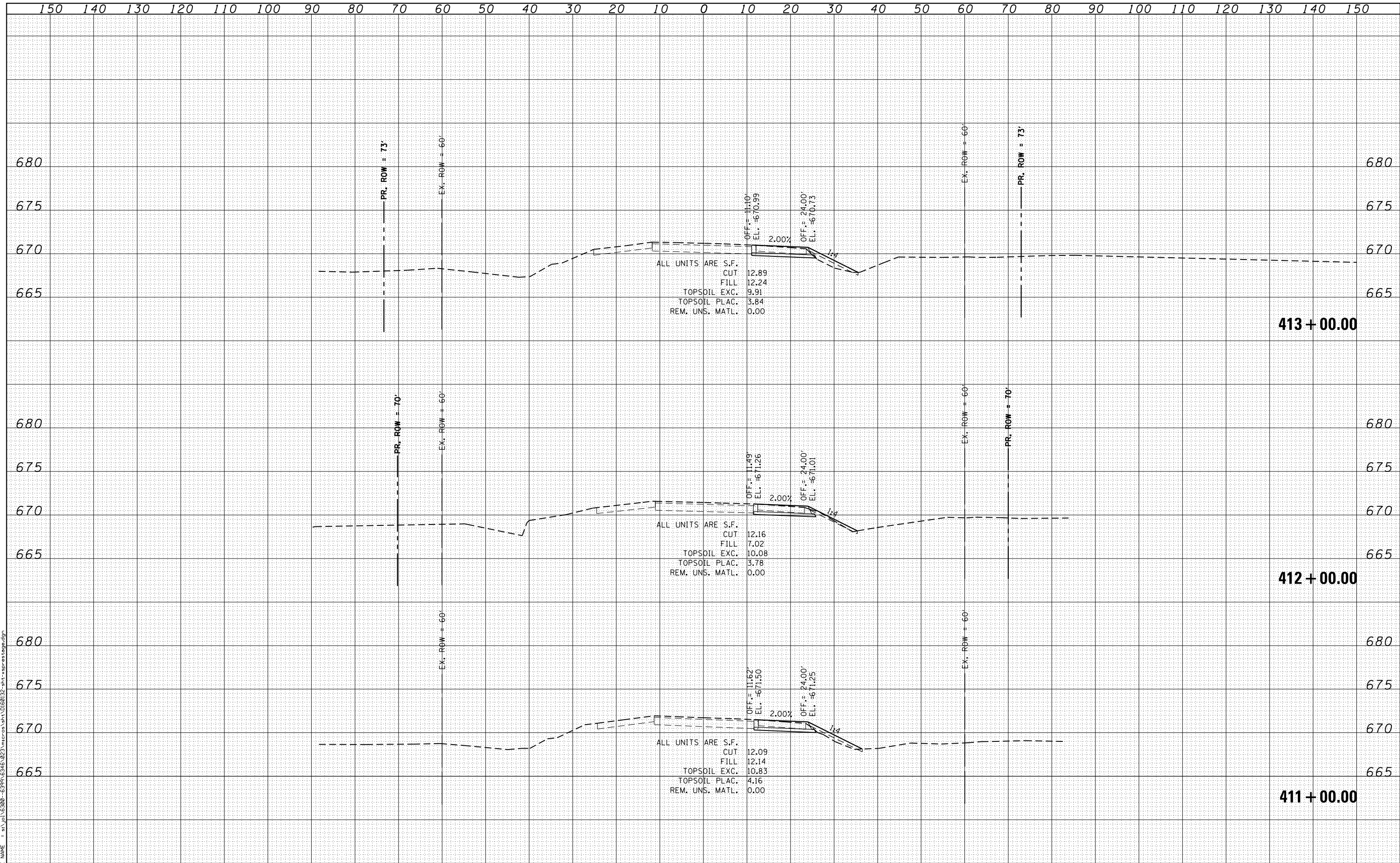
SCALE: SHEET OF SHEETS STA. 408+00.00 TO STA. 410+00.00

F.A.P. RTE.	SECTION	COUNTY	TOTAL SHEETS	SHEET NO.
349	11 WRS-3	KENDALL	527	415
FED. ROAD DIST. NO. 1 ILLINOIS FED. AID PROJECT			CONTRACT NO. 60132	

DATE	
BY	
FINAL SURVEY	
SURVEY PLOTTED	
TEMPLATE AREAS CHECKED	
NOTE BOOK AREAS CHECKED	
NO.	

DATE	
BY	
ORIGINAL SURVEY	
PLOTTED TEMPLATE AREAS CHECKED	
NOTE BOOK AREAS CHECKED	
NO.	

FILE NAME = s:\p1\15200-6394\6346\223\micross\stn\0180132-art-ssprts\stage.dgn



SA 1170 SOUTH HOUBOLT ROAD
 JOLIET, ILLINOIS 60431
STRAND (815) 744-4200
 ASSOCIATES*

USER NAME = amanda.j	DESIGNED - MAG	REVISIED -
	DRAWN - AJJ	REVISIED -
PLOT SCALE = 20.0000' / in.	CHECKED - BMA	REVISIED -
PLOT DATE = 5/14/2012	DATE 4/25/2012	REVISIED -

STATE OF ILLINOIS
DEPARTMENT OF TRANSPORTATION

US 30 PRE-STAGE CROSS SECTIONS

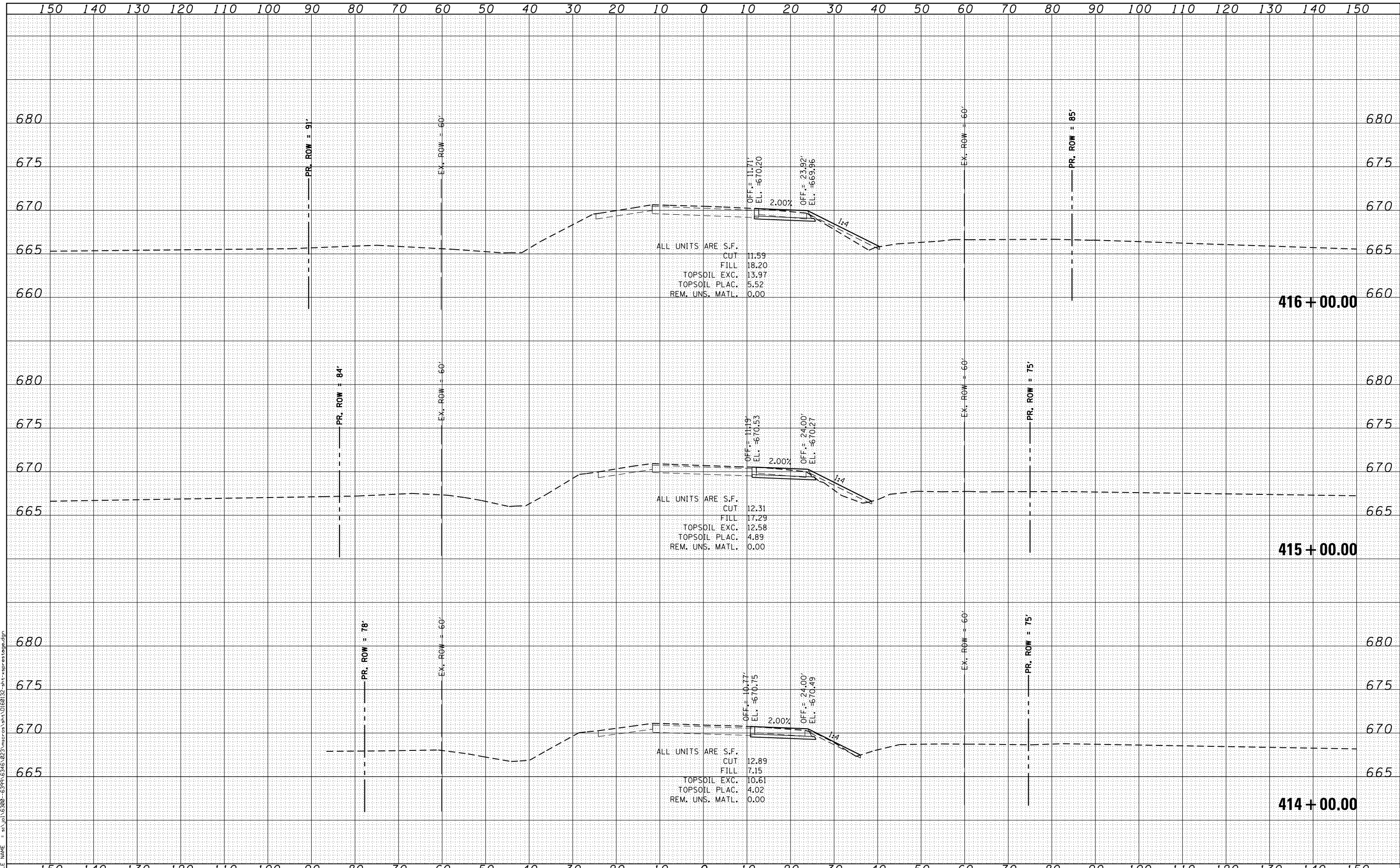
SCALE: SHEET OF SHEETS STA. 411+00.00 TO STA. 413+00.00

F.A.P. RTE.	SECTION	COUNTY	TOTAL SHEETS	SHEET NO.
349	11 WRS-3	KENDALL	527	416
CONTRACT NO. 60132				
FED. ROAD DIST. NO. 1 ILLINOIS FED. AID PROJECT				

DATE	
BY	
FINAL SURVEY	
SURVEYED	
PLOTTED	
TEMPLATE	
NOTE BOOK	
AREAS CHECKED	
NO.	

DATE	
BY	
ORIGINAL SURVEY	
SURVEYED	
PLOTTED	
TEMPLATE	
NOTE BOOK	
AREAS CHECKED	
NO.	

FILE NAME = s:\p1\6300-6399\6346\223\micross\st1\0180132-art-esprenstage.dgn



STRAND ASSOCIATES
 1170 SOUTH HOUBOLT ROAD
 JOLIET, ILLINOIS 60431
 (815) 744-4200

USER NAME = amandaj	DESIGNED - MAG	REVISED -
	DRAWN - AJJ	REVISED -
PLOT SCALE = 20.0000' / in.	CHECKED - BMA	REVISED -
PLOT DATE = 5/14/2012	DATE 4/25/2012	REVISED -

**STATE OF ILLINOIS
 DEPARTMENT OF TRANSPORTATION**

US 30 PRE-STAGE CROSS SECTIONS

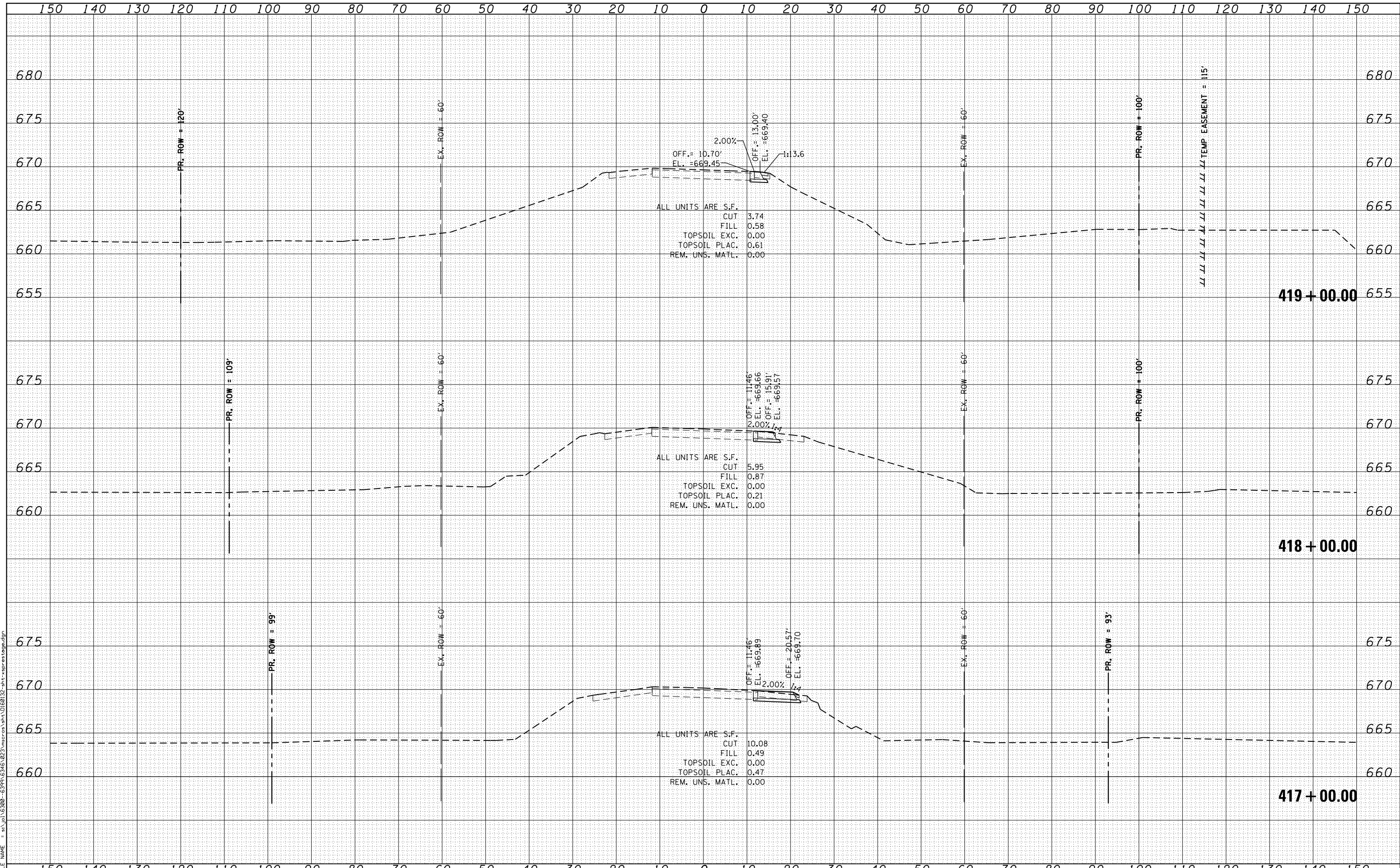
SCALE: SHEET OF SHEETS STA. 414+00.00 TO STA. 416+00.00

F.A.P. RTE.	SECTION	COUNTY	TOTAL SHEETS	SHEET NO.
349	11 WRS-3	KENDALL	527	417
CONTRACT NO. 60132				
FED. ROAD DIST. NO. 1 ILLINOIS FED. AID PROJECT				

DATE	
BY	
FINAL SURVEY	SURVEYED
NOTE BOOK	PLOTTED
NO.	TEMPLATE
	AREAS CHECKED

DATE	
BY	
ORIGINAL SURVEY	SURVEYED
NOTE BOOK	PLOTTED
NO.	TEMPLATE
	AREAS CHECKED

FILE NAME = s:\p1\6300--6399\6346\223\micross\st1\0180132-ant-ssprents.dgn



STRAND ASSOCIATES
 1170 SOUTH HOUBOLT ROAD
 JOLIET, ILLINOIS 60431
 (815) 744-4200

USER NAME = amanda.j	DESIGNED - MAG	REVISED -
PLOT SCALE = 20.0000' / in.	DRAWN - AJJ	REVISED -
PLOT DATE = 5/14/2012	CHECKED - BMA	REVISED -
	DATE 4/25/2012	REVISED -

**STATE OF ILLINOIS
 DEPARTMENT OF TRANSPORTATION**

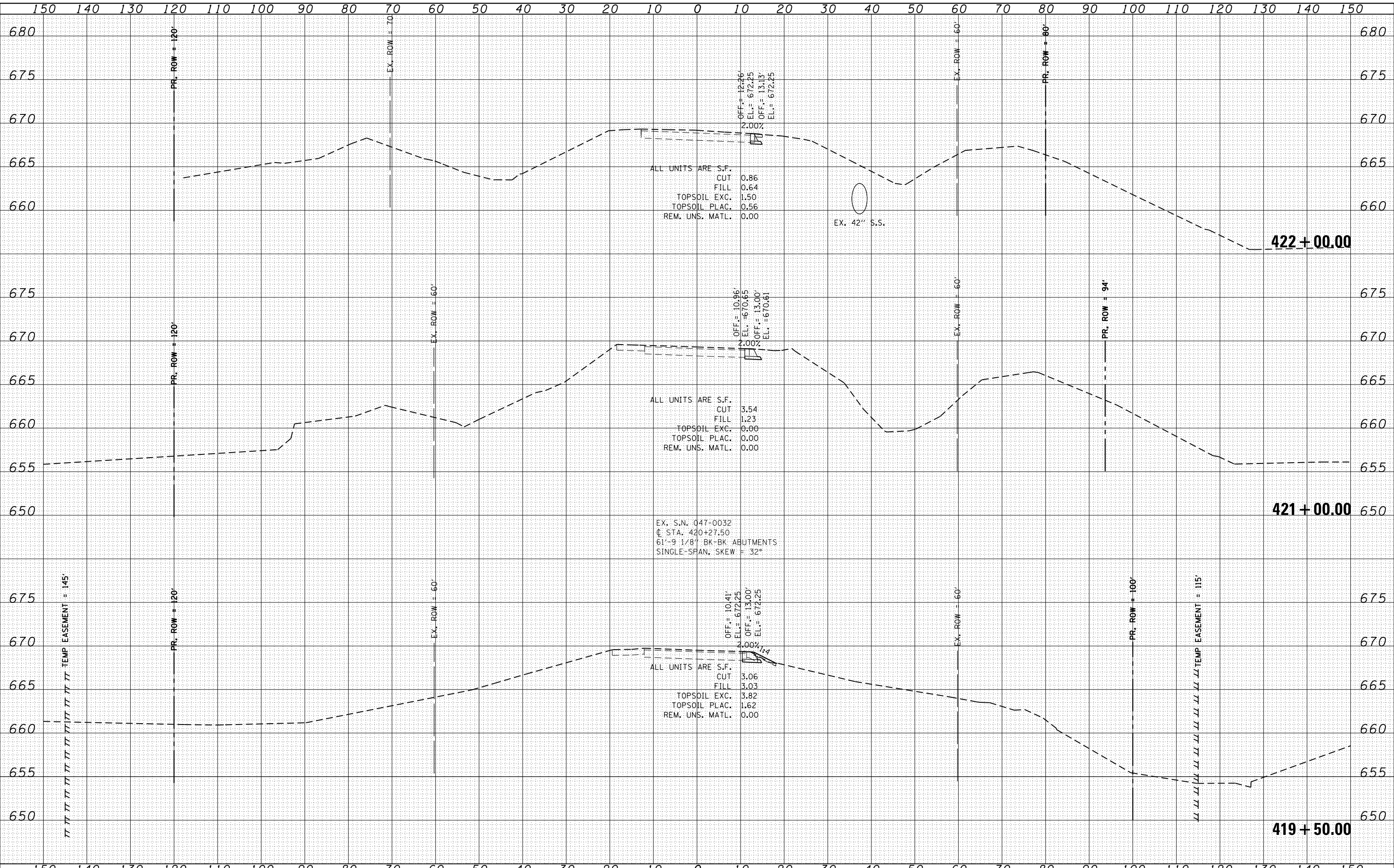
US 30 PRE-STAGE CROSS SECTIONS	
SCALE:	SHEET OF SHEETS STA. 417+00.00 TO STA. 419+00.00

F.A.P. RTE.	SECTION	COUNTY	TOTAL SHEETS	SHEET NO.
349	11 WRS-3	KENDALL	527	418
CONTRACT NO. 60132				
FED. ROAD DIST. NO. 1 ILLINOIS FED. AID PROJECT				

DATE	
BY	
FINAL SURVEY	SURVEYED
NOTE BOOK	PLOTTED
NO.	TEMPLATE
	AREAS CHECKED

DATE	
BY	
ORIGINAL SURVEY	SURVEYED
NOTE BOOK	PLOTTED
NO.	TEMPLATE
	AREAS CHECKED

FILE NAME = s:\p1\16300-6399-6346\223\micross\stn\0160132-ant-ssprts\stage.dgn



SA 1170 SOUTH HOUBOLT ROAD
JOLIET, ILLINOIS 60431
STRAND (815) 744-4200
ASSOCIATES*

USER NAME = amanda.j	DESIGNED - MAG	REVISSED -
	DRAWN - AJJ	REVISSED -
PLOT SCALE = 20.0000' / in.	CHECKED - BMA	REVISSED -
PLOT DATE = 5/14/2012	DATE 4/25/2012	REVISSED -

STATE OF ILLINOIS
DEPARTMENT OF TRANSPORTATION

US 30 PRE-STAGE CROSS SECTIONS

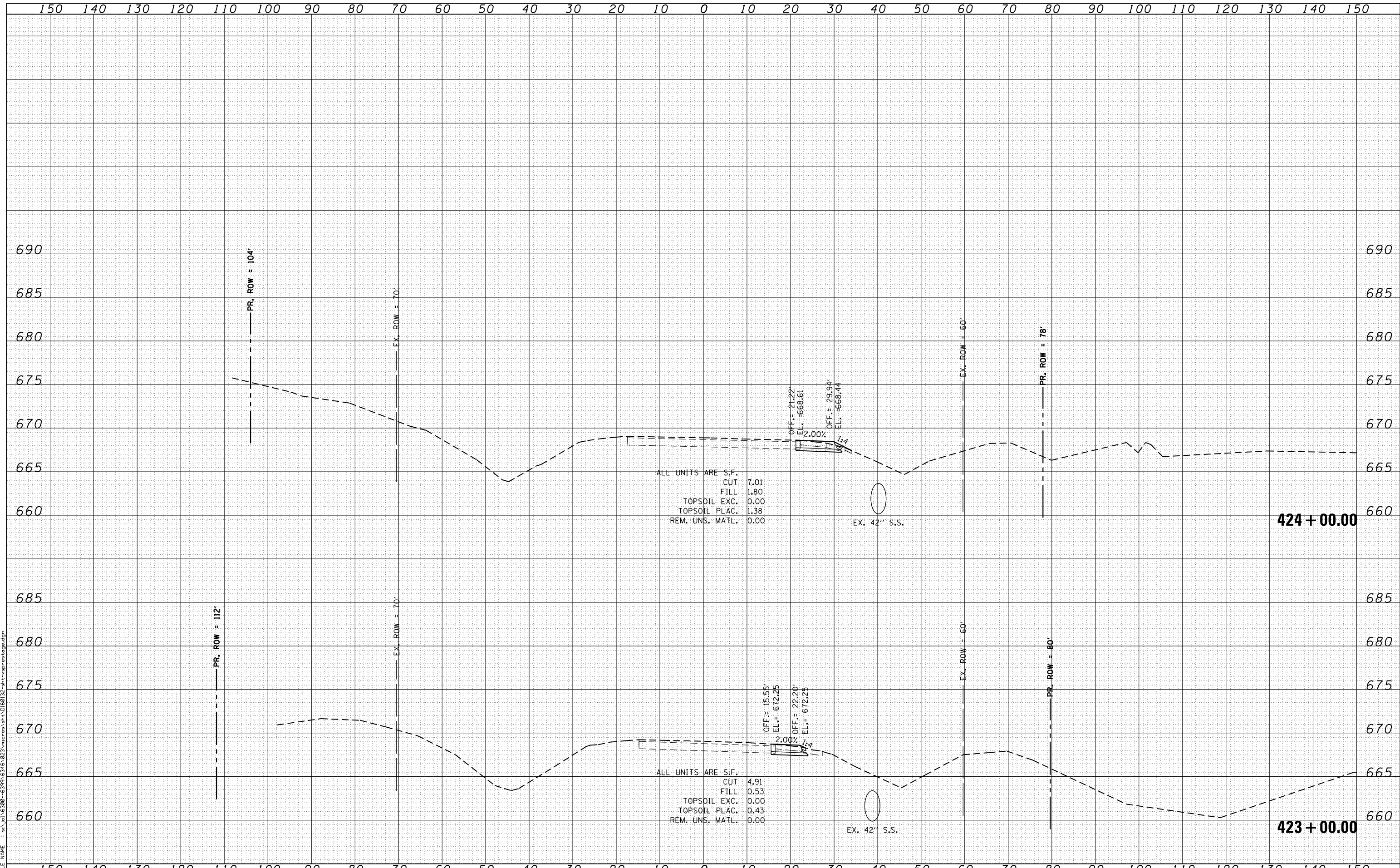
SCALE: SHEET OF SHEETS STA. 419+50.00 TO STA. 422+00.00

F.A.P. RTE.	SECTION	COUNTY	TOTAL SHEETS	SHEET NO.
349	11 WRS-3	KENDALL	527	419
FED. ROAD DIST. NO. 1 ILLINOIS FED. AID PROJECT			CONTRACT NO. 60132	

DATE	
BY	
FINAL SURVEY	
SURVEYED	
PLOTTED	
TEMPLATE	
NOTE BOOK	
AREAS CHECKED	
NO.	

DATE	
BY	
ORIGINAL SURVEY	
SURVEYED	
PLOTTED	
TEMPLATE	
NOTE BOOK	
AREAS CHECKED	
NO.	

FILE NAME = s:\p1\16300-6399-6346\23\micross\stn\0160132-art-sspre-stage.dgn



STRAND ASSOCIATES
1170 SOUTH HOUBOLT ROAD
JOLIET, ILLINOIS 60431
(815) 744-4200

USER NAME = amanda.j	DESIGNED - MAG	REVISIED -
	DRAWN - AJJ	REVISIED -
PLOT SCALE = 20.0000' / in.	CHECKED - BMA	REVISIED -
PLOT DATE = 5/14/2012	DATE 4/25/2012	REVISIED -

**STATE OF ILLINOIS
DEPARTMENT OF TRANSPORTATION**

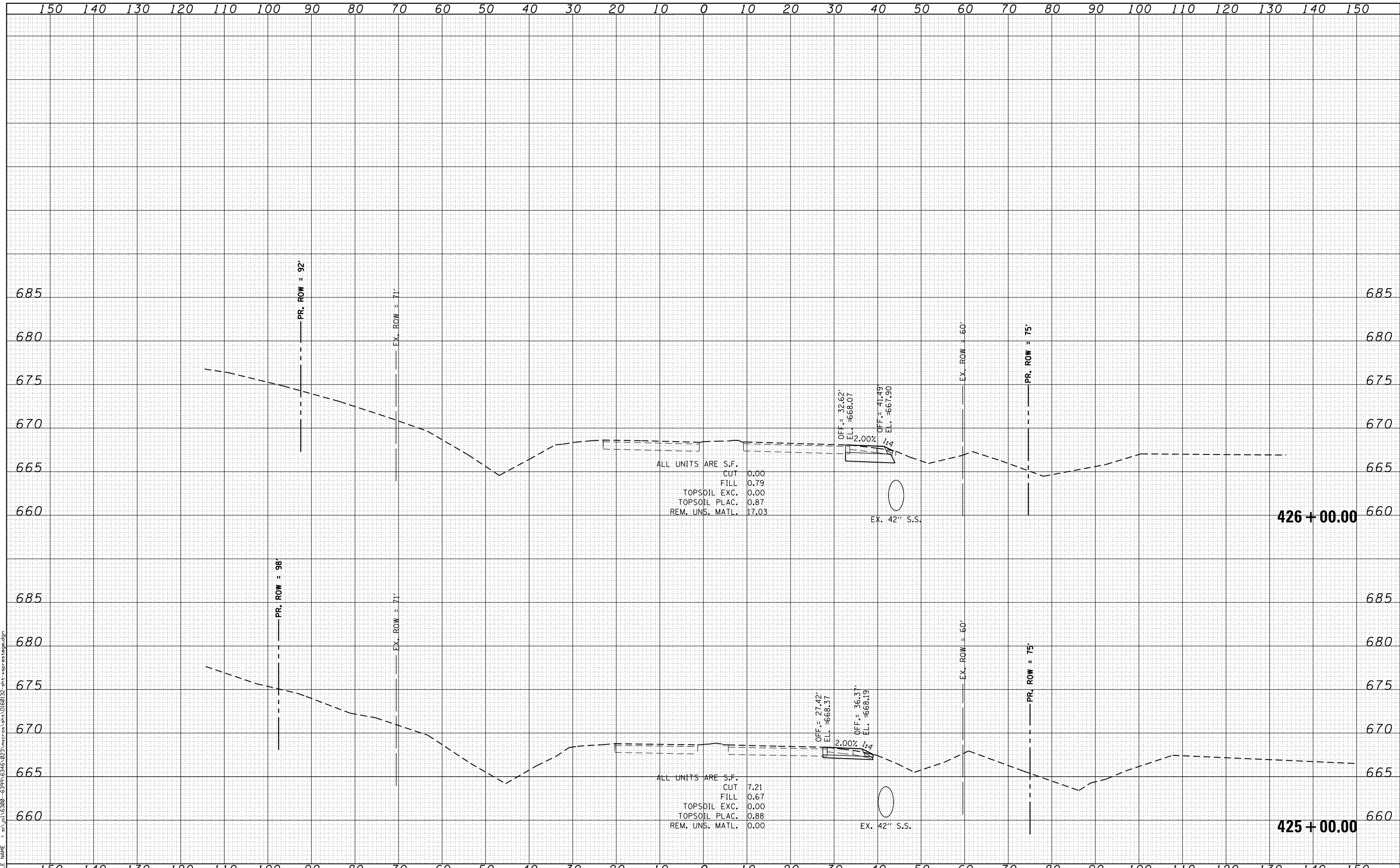
US 30 PRE-STAGE CROSS SECTIONS	
SCALE:	SHEET OF SHEETS
STA. 423+00.00 TO STA. 424+00.00	

F.A.P. RTE.	SECTION	COUNTY	TOTAL SHEETS	SHEET NO.
349	11 WRS-3	KENDALL	527	420
CONTRACT NO. 60132				
FED. ROAD DIST. NO. 1 ILLINOIS FED. AID PROJECT				

DATE	
BY	
FINAL SURVEY	SURVEYED
NOTE BOOK	PLOTTED
NO.	TEMPLATE
	AREAS CHECKED

DATE	
BY	
ORIGINAL SURVEY	SURVEYED
NOTE BOOK	PLOTTED
NO.	TEMPLATE
	AREAS CHECKED

FILE NAME = s:\p1\15200-6399-6346\23\micross\st1\0160132-ant-ssprestage.dgn



SA
 1170 SOUTH HOUBOLT ROAD
 JOLIET, ILLINOIS 60431
STRAND
 ASSOCIATES®
 (815) 744-4200

USER NAME = amanda.j	DESIGNED - MAG	REVISIED -
	DRAWN - AJJ	REVISIED -
PLOT SCALE = 20.0000' / in.	CHECKED - BMA	REVISIED -
PLOT DATE = 5/14/2012	DATE 4/25/2012	REVISIED -

STATE OF ILLINOIS
DEPARTMENT OF TRANSPORTATION

US 30 PRE-STAGE CROSS SECTIONS

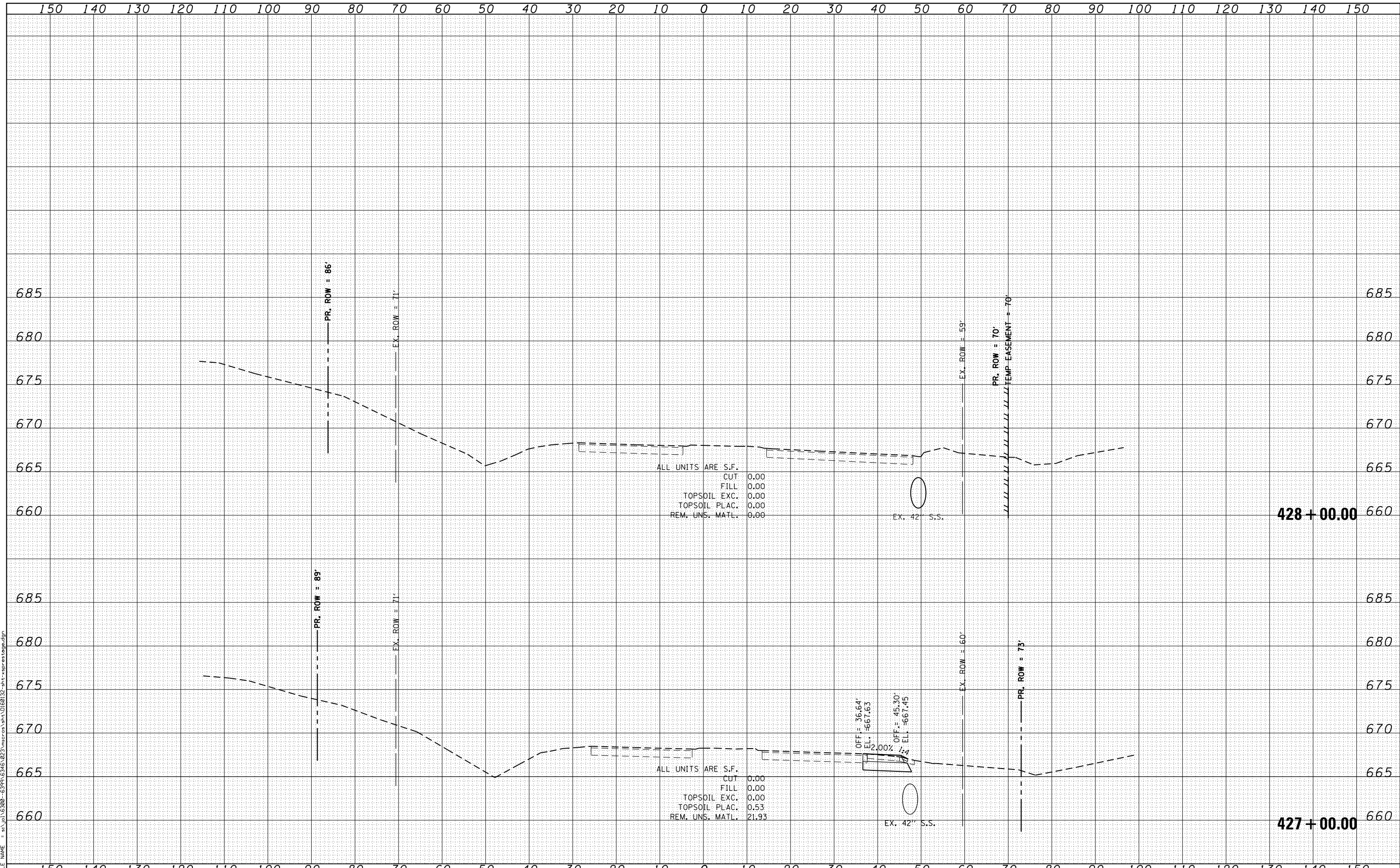
SCALE: SHEET OF SHEETS STA. 425+00.00 TO STA. 426+00.00

F.A.P. RTE.	SECTION	COUNTY	TOTAL SHEETS	SHEET NO.
349	11 WRS-3	KENDALL	527	421
FED. ROAD DIST. NO. 1 ILLINOIS FED. AID PROJECT			CONTRACT NO. 60132	

DATE	
BY	
FINAL SURVEY	SURVEYED
NOTE BOOK	PLOTTED
NO.	TEMPLATE
	AREAS CHECKED

DATE	
BY	
ORIGINAL SURVEY	SURVEYED
NOTE BOOK	PLOTTED
NO.	TEMPLATE
	AREAS CHECKED

FILE NAME = s:\p1\150800-6399-6346\223\micross\st1\0160132-ant-ssprestage.dgn



SA
1170 SOUTH HOUBOLT ROAD
JOLIET, ILLINOIS 60431
STRAND
ASSOCIATES®
(815) 744-4200

USER NAME = amanda.j	DESIGNED - MAG	REVISIED -
	DRAWN - AJJ	REVISIED -
PLOT SCALE = 20.0000' / in.	CHECKED - BMA	REVISIED -
PLOT DATE = 5/14/2012	DATE 4/25/2012	REVISIED -

**STATE OF ILLINOIS
DEPARTMENT OF TRANSPORTATION**

US 30 PRE-STAGE CROSS SECTIONS

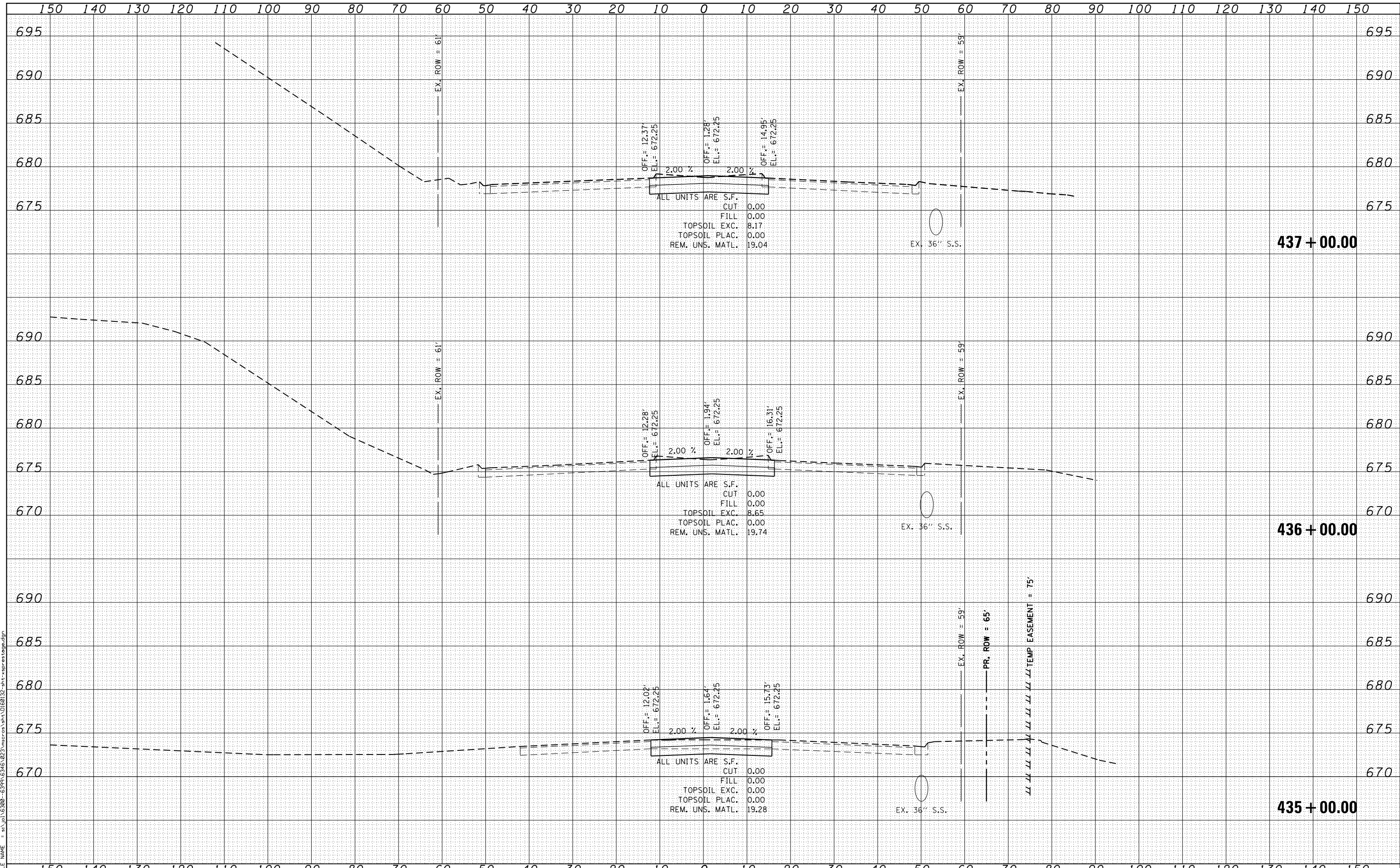
SCALE: SHEET OF SHEETS STA. 427+00.00 TO STA. 428+00.00

F.A.P. RTE.	SECTION	COUNTY	TOTAL SHEETS	SHEET NO.
349	11 WRS-3	KENDALL	527	422
FED. ROAD DIST. NO. 1 ILLINOIS FED. AID PROJECT			CONTRACT NO. 60132	

DATE	
BY	
ORIGINAL SURVEY	
SURVEYED	
PLOTTED	
TEMPLATE	
AREAS CHECKED	
NO.	
FINAL SURVEY	
NOTE BOOK	
AREAS CHECKED	
NO.	

DATE	
BY	
ORIGINAL SURVEY	
SURVEYED	
PLOTTED	
TEMPLATE	
AREAS CHECKED	
NO.	
FINAL SURVEY	
NOTE BOOK	
AREAS CHECKED	
NO.	

FILE NAME = s:\p1\16300-6394-6346\23\micross\st1\0160132-art-ssprts\topg.dgn



SA
 1170 SOUTH HOUBOLT ROAD
 JOLIET, ILLINOIS 60431
STRAND
 ASSOCIATES®
 (815) 744-4200

USER NAME = amandaj	DESIGNED - MAG	REVISIED -
	DRAWN - AJJ	REVISIED -
PLOT SCALE = 20.0000' / in.	CHECKED - BMA	REVISIED -
PLOT DATE = 5/14/2012	DATE 4/25/2012	REVISIED -

STATE OF ILLINOIS
DEPARTMENT OF TRANSPORTATION

US 30 PRE-STAGE CROSS SECTIONS

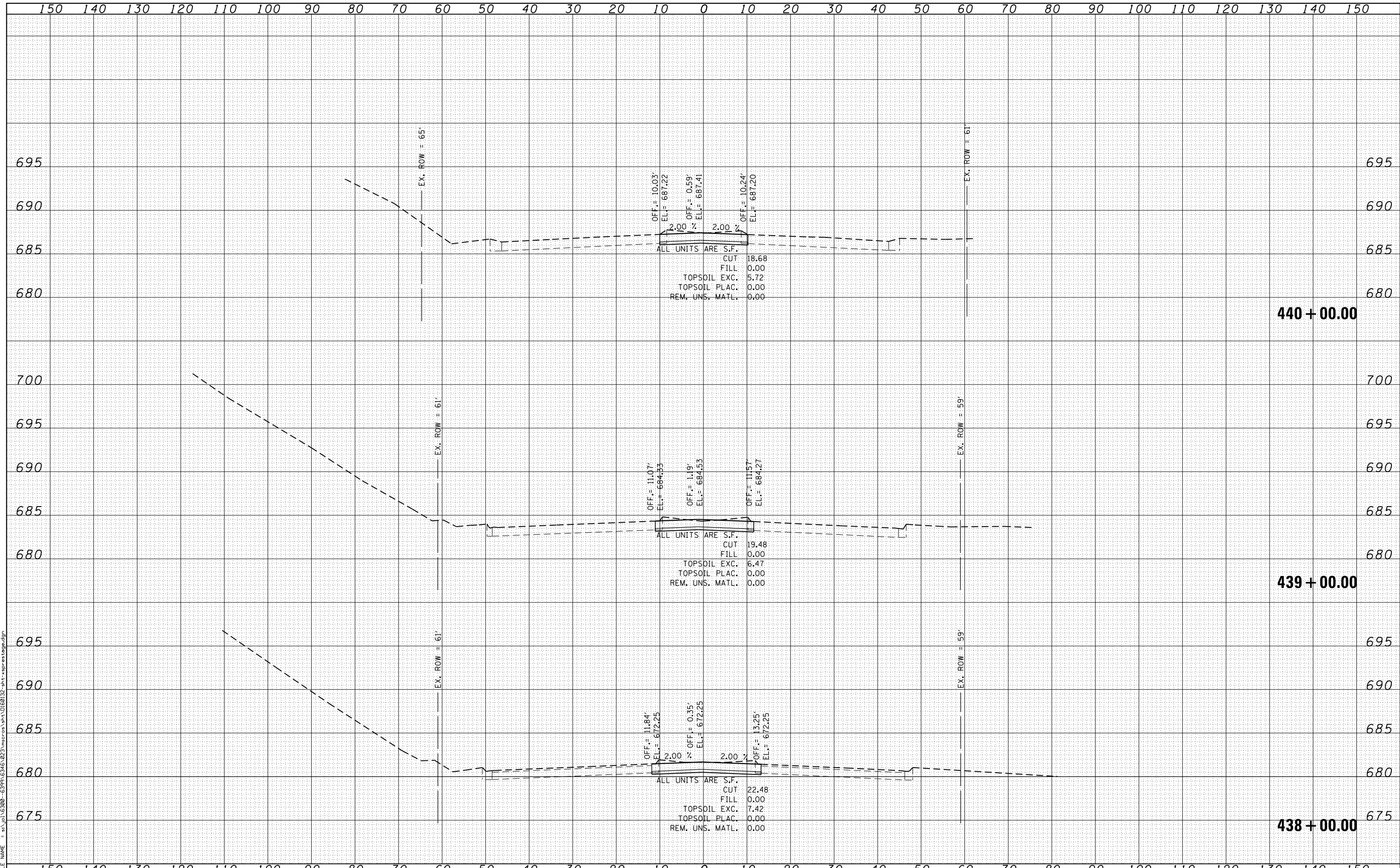
SCALE: SHEET OF SHEETS STA. 435+00.00 TO STA. 437+00.00

F.A.P. RTE.	SECTION	COUNTY	TOTAL SHEETS	SHEET NO.
349	11 WRS-3	KENDALL	527	423
FED. ROAD DIST. NO. 1 ILLINOIS FED. AID PROJECT			CONTRACT NO. 60132	

DATE	
BY	
ORIGINAL SURVEY	
SURVEYED	
PLOTTED	
TEMPLATE	
NOTE BOOK	
AREAS CHECKED	
NO.	

DATE	
BY	
ORIGINAL SURVEY	
SURVEYED	
PLOTTED	
TEMPLATE	
NOTE BOOK	
AREAS CHECKED	
NO.	

FILE NAME = s:\p1\15300-6399-6346\223\micross\st1\0160132-art-ssprts\cros.dgn



SA
1170 SOUTH HOUBOLT ROAD
JOLIET, ILLINOIS 60431
STRAND
ASSOCIATES®
(815) 744-4200

USER NAME = amanda.j	DESIGNED - MAG	REVISD -
	DRAWN - AJJ	REVISD -
PLOT SCALE = 20.0000' / in.	CHECKED - BMA	REVISD -
PLOT DATE = 5/14/2012	DATE 4/25/2012	REVISD -

STATE OF ILLINOIS
DEPARTMENT OF TRANSPORTATION

US 30 PRE-STAGE CROSS SECTIONS


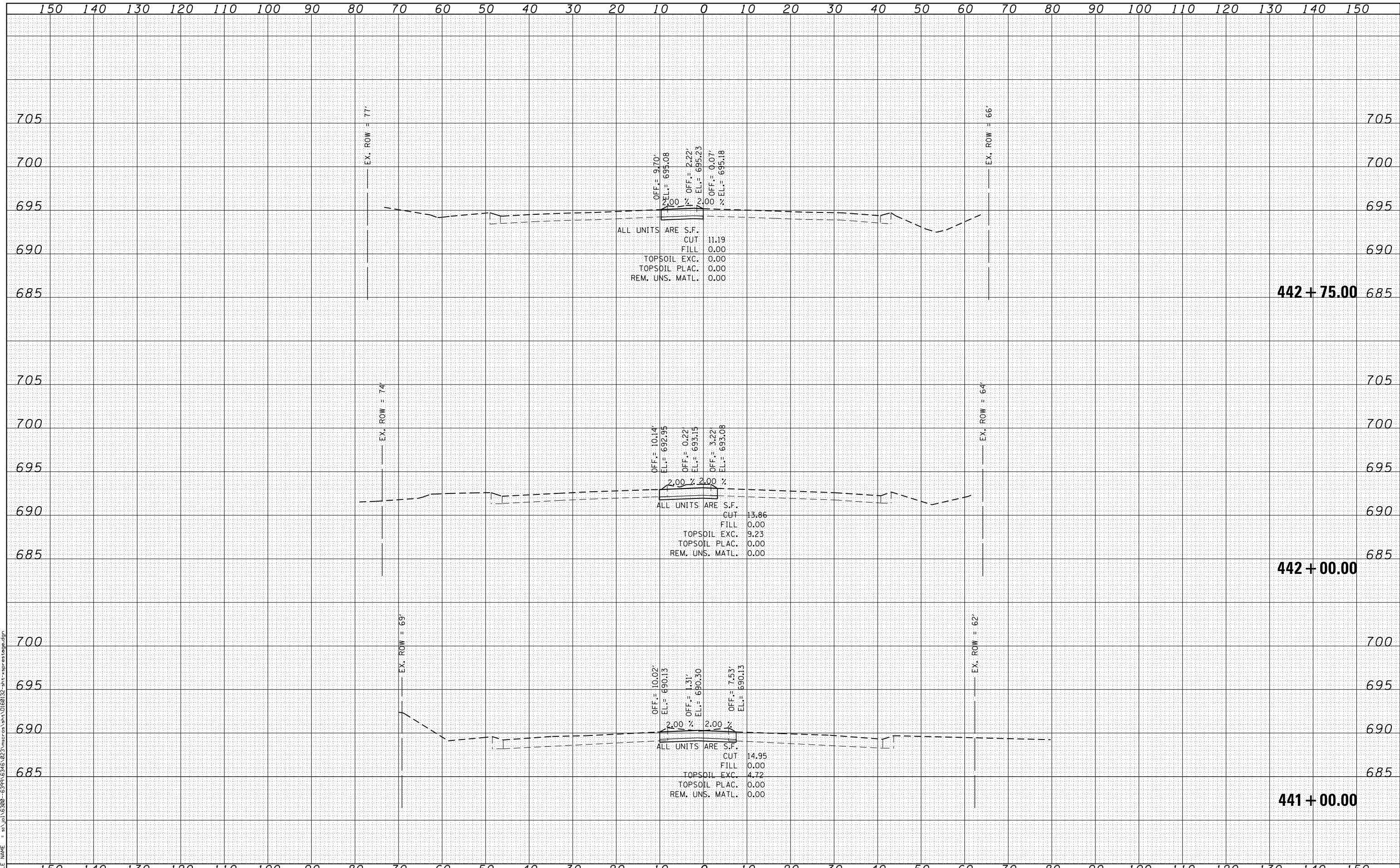
SCALE: SHEET OF SHEETS STA. 438+00.00 TO STA. 440+00.00

F.A.P. RTE.	SECTION	COUNTY	TOTAL SHEETS	SHEET NO.
349	11 WRS-3	KENDALL	527	424
CONTRACT NO. 60132				
FED. ROAD DIST. NO. 1 ILLINOIS FED. AID PROJECT				

DATE	
BY	
ORIGINAL SURVEY	
SURVEYED	
PLOTTED	
TEMPLATE	
AREAS CHECKED	
NO.	
FINAL SURVEY	
NOTE BOOK	
AREAS CHECKED	
NO.	

DATE	
BY	
ORIGINAL SURVEY	
SURVEYED	
PLOTTED	
TEMPLATE	
AREAS CHECKED	
NO.	
FINAL SURVEY	
NOTE BOOK	
AREAS CHECKED	
NO.	

FILE NAME = s:\p1\15200-6394-6346\223\micross\stn\0160132-art-esprenstg.dgn



USER NAME = amanda.j	DESIGNED - MAG	REVISD -
PLOT SCALE = 20.0000' / in.	DRAWN - AJJ	REVISD -
PLOT DATE = 5/14/2012	CHECKED - BMA	REVISD -
	DATE 4/25/2012	REVISD -

STATE OF ILLINOIS
DEPARTMENT OF TRANSPORTATION

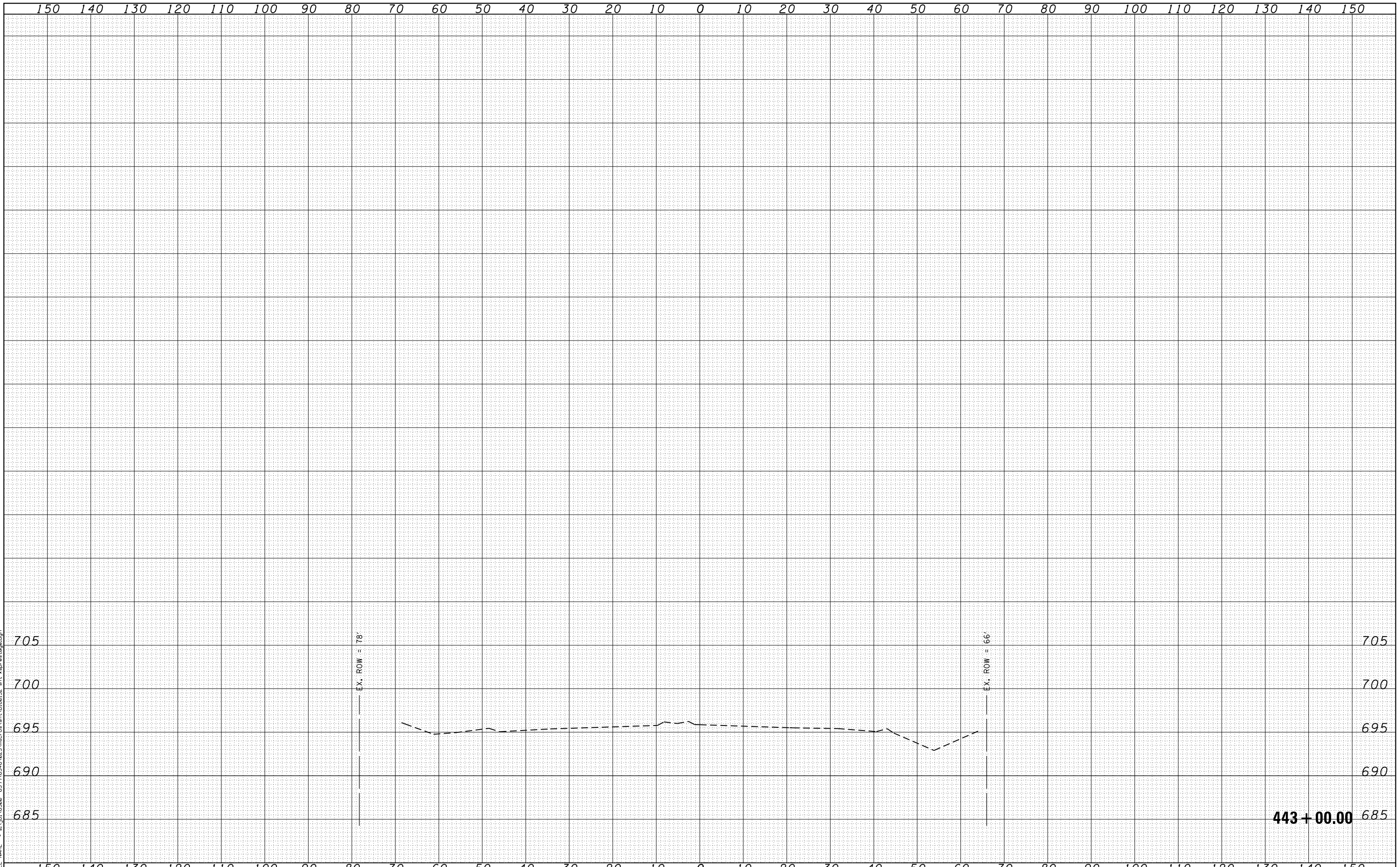
US 30 PRE-STAGE CROSS SECTIONS	
SCALE:	SHEET OF SHEETS
STA. 441+00.00 TO STA. 442+75.00	

F.A.P. RTE.	SECTION	COUNTY	TOTAL SHEETS	SHEET NO.
349	11 WRS-3	KENDALL	527	425
CONTRACT NO. 60132				
FED. ROAD DIST. NO. 1 ILLINOIS FED. AID PROJECT				

FINAL SURVEY	SURVEYED	DATE
NOTE BOOK	PLOTTED	
NO.	TEMPLATE	
	AREAS CHECKED	
	AREAS CHECKED	

ORIGINAL SURVEY	SURVEYED	DATE
NOTE BOOK	PLOTTED	
NO.	TEMPLATE	
	AREAS CHECKED	
	AREAS CHECKED	

FILE NAME = s:\p1\152800-6394\6346\023\micross\st1\0160132-art-asprenstage.dgn



SA 1170 SOUTH HOUBOLT ROAD
JOLIET, ILLINOIS 60431
STRAND (815) 744-4200
ASSOCIATES*

USER NAME = amanda.j	DESIGNED - MAG	REVISIED -
	DRAWN - AJJ	REVISIED -
PLOT SCALE = 20.0000' / in.	CHECKED - BMA	REVISIED -
PLOT DATE = 5/14/2012	DATE 4/25/2012	REVISIED -

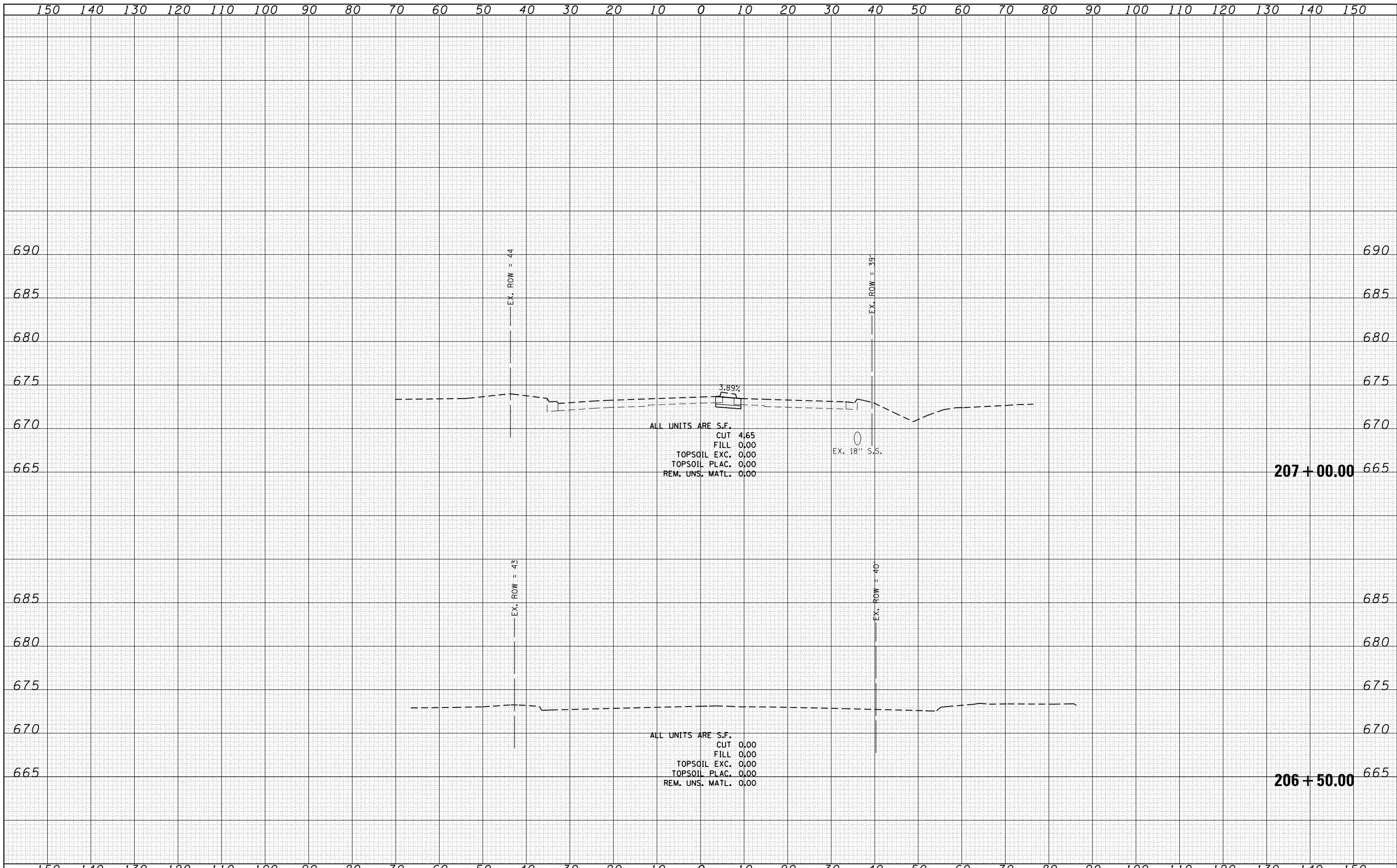
**STATE OF ILLINOIS
DEPARTMENT OF TRANSPORTATION**

US 30 PRE-STAGE CROSS SECTIONS

SCALE: SHEET OF SHEETS STA. 443+00.00 TO STA. 443+00.00

F.A.P. RTE.	SECTION	COUNTY	TOTAL SHEETS	SHEET NO.
349	11 WRS-3	KENDALL	527	426
FED. ROAD DIST. NO. 1 ILLINOIS FED. AID PROJECT			CONTRACT NO. 60132	

443+00.00 685



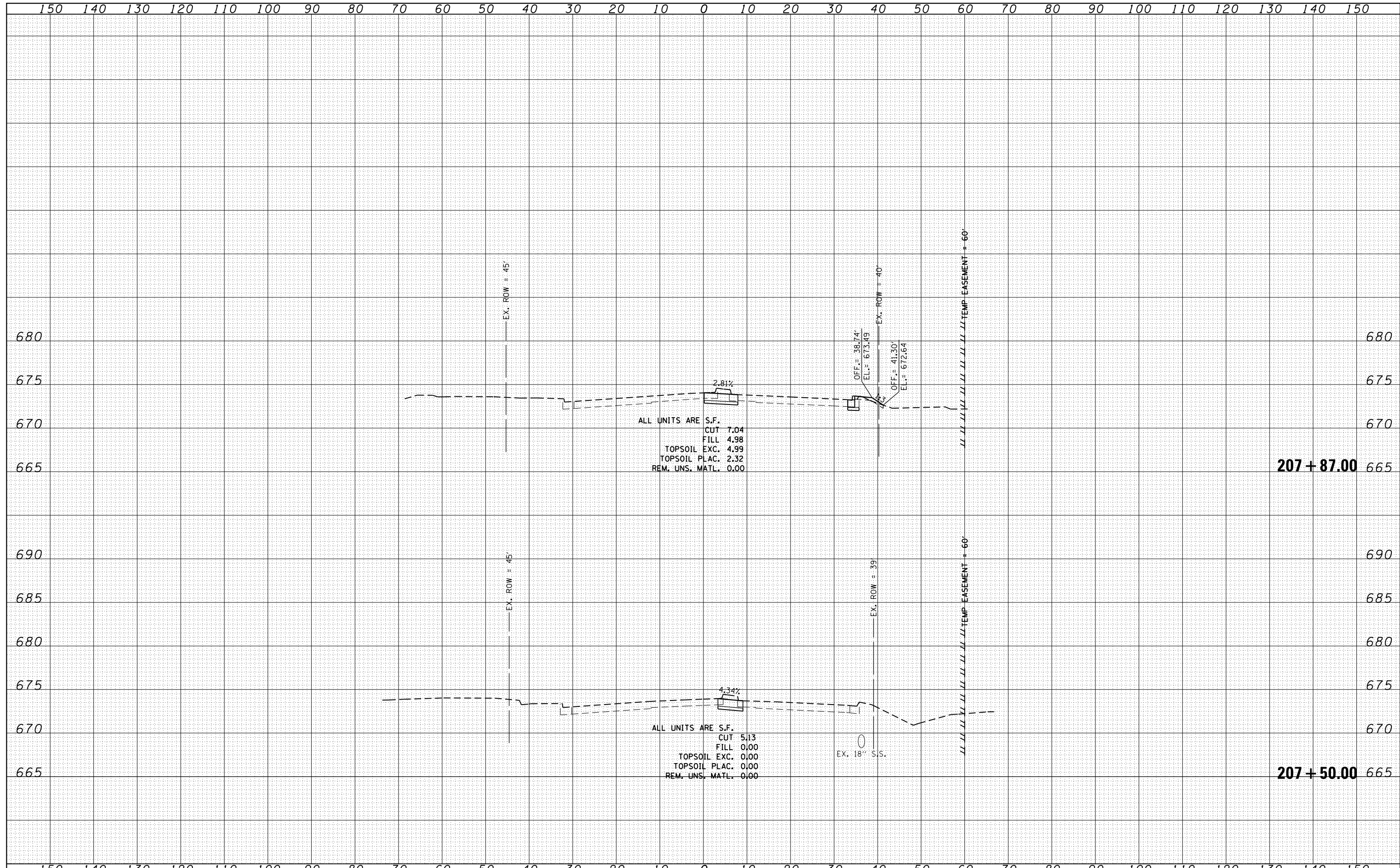
DATE	
BY	
FINISHED SURVEY	
PLOTTED	
NOTE BOOK	
AREAS CHECKED	
NO.	

DATE	
BY	
ORIGINAL SURVEY	
PLOTTED	
NOTE BOOK	
AREAS CHECKED	
NO.	

FILE NAME =	USER NAME = amanda.j	DESIGNED -	REVISIED -	<p align="center">STATE OF ILLINOIS DEPARTMENT OF TRANSPORTATION</p> <p align="center">DOUGLAS ROAD PRE-STAGE CROSS SECTIONS</p>	F.A.P. RTE.	SECTION	COUNTY	TOTAL SHEETS	SHEET NO.
st:\joi\6300-6399\6346\023\micross\sh\0160132-sh\st-xsprestage-doug.dgn		CHECKED -	REVISIED -		349	11 WRS-3	KENDALL	527	427
PLOT SCALE = 20.0000' / in.		DRAWN -	REVISIED -		CONTRACT NO. 60132				
PLOT DATE = 4/26/2012		CHECKED -	REVISIED -		SCALE:	SHEET NO.	OF	SHEETS	STA. 206+50.00
FED. ROAD DIST. NO. 1 ILLINOIS FED. AID PROJECT									

DATE	
BY	
FINAL SURVEY	SURVEYED
NOTE BOOK	PLOTTED
NO.	TEMPLATE
	AREAS
	CHECKED


DATE	
BY	
ORIGINAL SURVEY	SURVEYED
NOTE BOOK	PLOTTED
NO.	TEMPLATE
	AREAS
	CHECKED



FILE NAME =	USER NAME = amanda.j	DESIGNED -	REVISIED -	STATE OF ILLINOIS DEPARTMENT OF TRANSPORTATION	DOUGLAS ROAD PRE-STAGE CROSS SECTIONS			F.A.P. RTE.	SECTION	COUNTY	TOTAL SHEETS	SHEET NO.
st:\joi\6300-6399\6346\023\micras\sh\0160132-sh\xsprestage-doug.dgn		CHECKED -	REVISIED -		349	11 WRS-3	KENDALL	527	428			
PLOT SCALE = 20.0000' / in.		DRAWN -	REVISIED -		SCALE:			CONTRACT NO. 60132				
PLOT DATE = 4/26/2012		CHECKED -	REVISIED -		SHEET NO. OF SHEETS	STA. 207+50.00 TO STA. 207+87.00	FED. ROAD DIST. NO. 1 ILLINOIS FED. AID PROJECT					

DATE	
BY	
FINISHED SURVEY	
PLOTTED TEMPLATE	
NOTE BOOK	
AREAS CHECKED	
NO.	

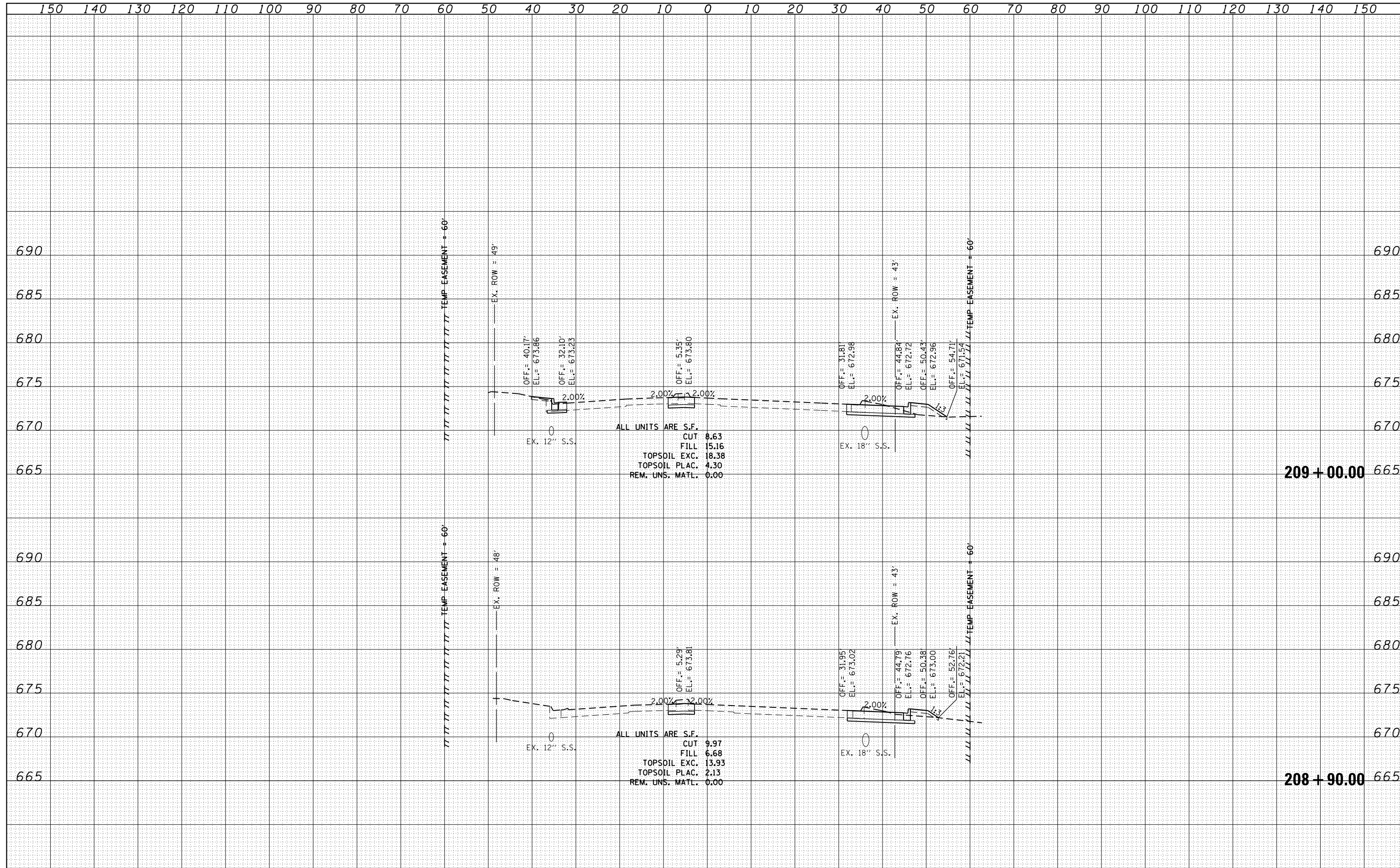
DATE	
BY	
ORIGINAL SURVEY	
PLOTTED TEMPLATE	
NOTE BOOK	
AREAS CHECKED	
NO.	



FILE NAME =	USER NAME = amanda.j	DESIGNED -	REVISIED -	STATE OF ILLINOIS DEPARTMENT OF TRANSPORTATION	DOUGLAS ROAD PRE-STAGE CROSS SECTIONS	F.A.P. RTE.	SECTION	COUNTY	TOTAL SHEETS	SHEET NO.
st:\joi\6300-6399\6346\023\micross\sh\0160132-sh\st-xsprestage-doug.dgn	CHECKED -	REVISIED -	349			11 WRS-3	KENDALL	527	429	
PLOT SCALE = 20.0000' / in.	DRAWN -	REVISIED -	CONTRACT NO. 60132							
PLOT DATE = 4/26/2012	CHECKED -	REVISIED -	FED. ROAD DIST. NO. 1 ILLINOIS FED. AID PROJECT							
SCALE: SHEET NO. OF SHEETS STA. 208+00.00 TO STA. 208+50.00										

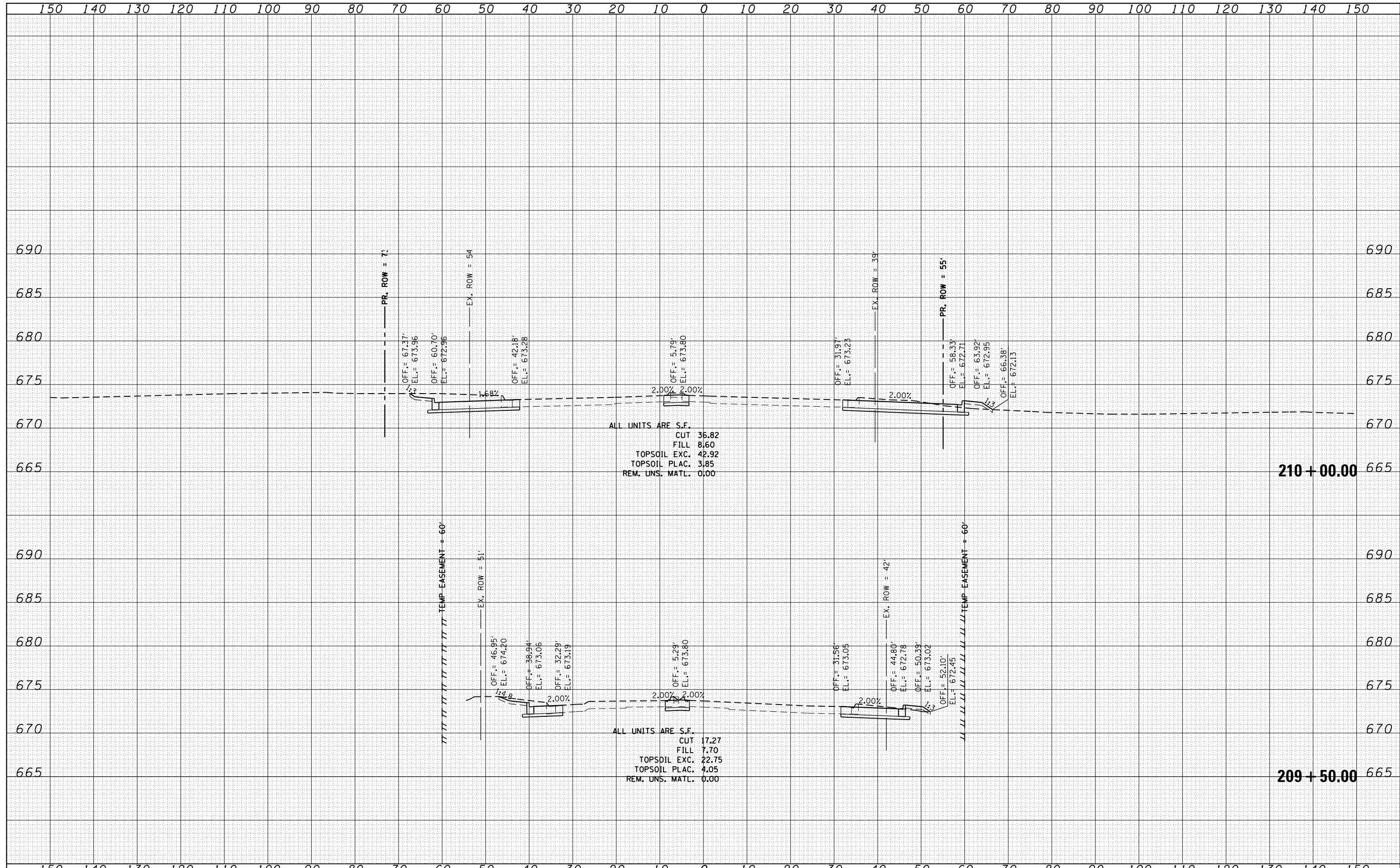
DATE	
BY	
FINAL SURVEY	SURVEYED
NOTE BOOK	PLOTTED
NO.	TEMPLATE
	AREAS
	CHECKED

DATE	
BY	
ORIGINAL SURVEY	SURVEYED
NOTE BOOK	PLOTTED
NO.	TEMPLATE
	AREAS
	CHECKED



DATE	
BY	
FINAL SURVEY	SURVEYED
NOTE BOOK	PLOTTED
NO.	TEMPLATE
	AREAS
	CHECKED

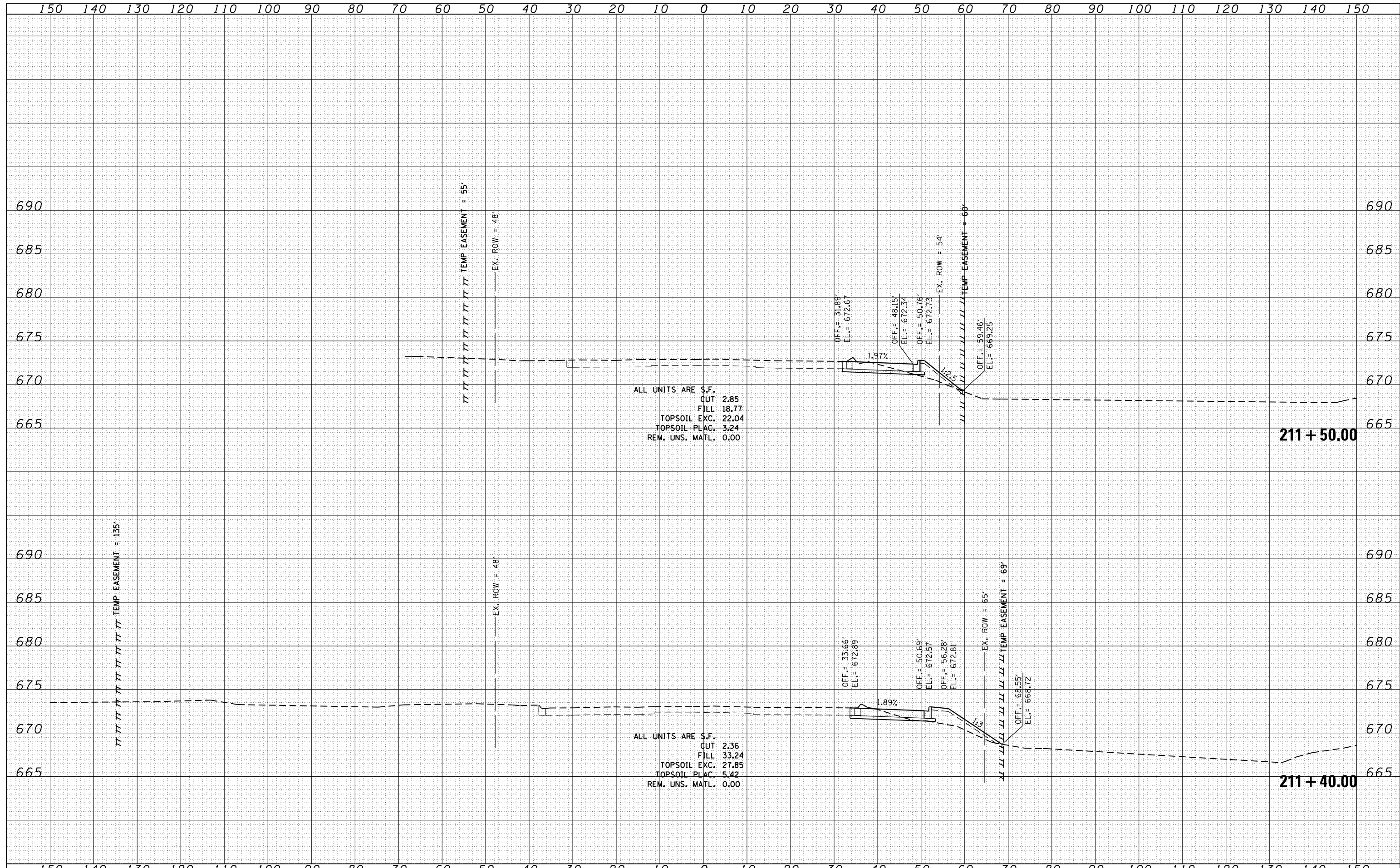
DATE	
BY	
ORIGINAL SURVEY	SURVEYED
NOTE BOOK	PLOTTED
NO.	TEMPLATE
	AREAS
	CHECKED



FILE NAME =	USER NAME = amanda.j	DESIGNED -	REVISIED -	STATE OF ILLINOIS DEPARTMENT OF TRANSPORTATION	DOUGLAS ROAD PRE-STAGE CROSS SECTIONS		F.A.P. RTE.	SECTION	COUNTY	TOTAL SHEETS	SHEET NO.
st:\j01\6300-6399\6346\023\micross\sh\0160132-sh\st-xsprestage-doug.dgn		CHECKED -	REVISIED -		349	11 WRS-3	KENDALL	527	431		
PLOT SCALE = 20.0000' / in.		DRAWN -	REVISIED -		SCALE:		SHEET NO. OF SHEETS		STA. 209+50.00 TO STA. 210+00.00	FED. ROAD DIST. NO. 1 ILLINOIS FED. AID PROJECT	
PLOT DATE = 4/26/2012		CHECKED -	REVISIED -				CONTRACT NO. 60132				

DATE	
BY	
FINAL SURVEY	SURVEYED
NOTE BOOK	PLOTTED
NO.	TEMPLATE
	AREAS
	CHECKED

DATE	
BY	
ORIGINAL SURVEY	SURVEYED
NOTE BOOK	PLOTTED
NO.	TEMPLATE
	AREAS
	CHECKED



ALL UNITS ARE S.F.
 CUT 2.85
 FILL 18.77
 TOPSOIL EXC. 22.04
 TOPSOIL PLAC. 3.24
 REM. UNS. MATL. 0.00

ALL UNITS ARE S.F.
 CUT 2.36
 FILL 33.24
 TOPSOIL EXC. 27.85
 TOPSOIL PLAC. 5.42
 REM. UNS. MATL. 0.00

FILE NAME =
 USER NAME = amanda.j
 es:\joi\6300-6399\6346\023\micros\sh\0160132-sh\st-xsprestage-doug.dgn
 PLOT SCALE = 20.0000' / in.
 PLOT DATE = 4/26/2012

DESIGNED -	REVISIED -
CHECKED -	REVISIED -
DRAWN -	REVISIED -
CHECKED -	REVISIED -

STATE OF ILLINOIS
 DEPARTMENT OF TRANSPORTATION

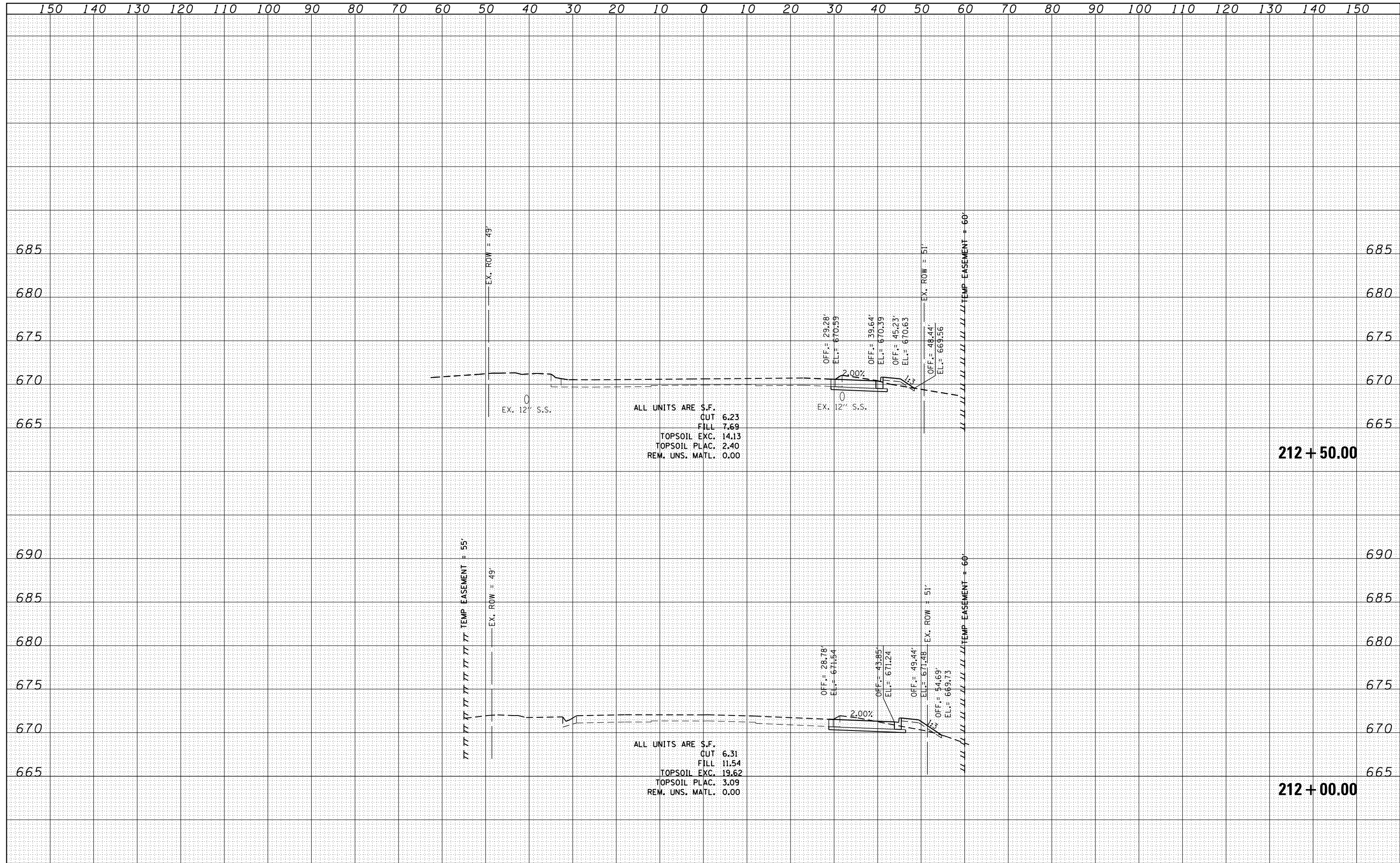
DOUGLAS ROAD PRE-STAGE CROSS SECTIONS

SCALE: SHEET NO. OF SHEETS STA. 211+40.00 TO STA. 211+50.00

F.A.P. RTE.	SECTION	COUNTY	TOTAL SHEETS	SHEET NO.
349	11 WRS-3	KENDALL	527	432
CONTRACT NO. 60132				
FED. ROAD DIST. NO. 1 ILLINOIS FED. AID PROJECT				

DATE	
BY	
FINAL SURVEY	SURVEYED
NOTE BOOK	PLOTTED
NO.	TEMPLATE
	AREAS CHECKED

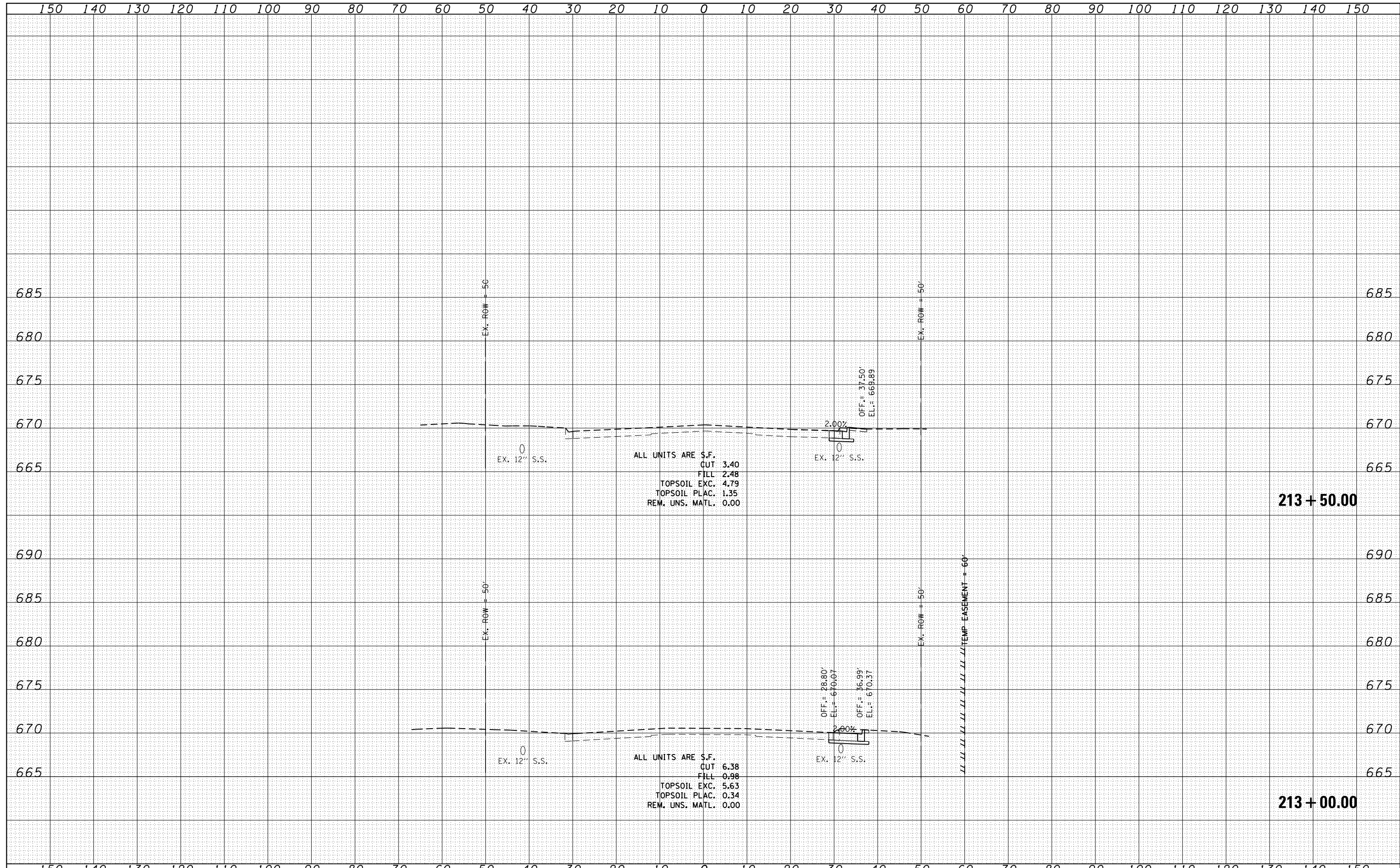
DATE	
BY	
ORIGINAL SURVEY	SURVEYED
NOTE BOOK	PLOTTED
NO.	TEMPLATE
	AREAS CHECKED



FILE NAME =	USER NAME = amanda.j	DESIGNED -	REVISIED -	STATE OF ILLINOIS DEPARTMENT OF TRANSPORTATION	DOUGLAS ROAD PRE-STAGE CROSS SECTIONS	F.A.P. RTE.	SECTION	COUNTY	TOTAL SHEETS	SHEET NO.
st:\joi\6300-6399\6346\023\micross\sh\0160132-sh\st-xsprestage-doug.dgn	CHECKED -	REVISIED -	349			11 WRS-3	KENDALL	527	433	
PLOT SCALE = 20.0000' / in.	DRAWN -	REVISIED -	CONTRACT NO. 60132							
PLOT DATE = 4/26/2012	CHECKED -	REVISIED -	FED. ROAD DIST. NO. 1 ILLINOIS FED. AID PROJECT							

DATE	
BY	
FINISHED SURVEY	
PLOTTED	
TEMPLATE	
NOTE BOOK	
AREAS CHECKED	
NO.	

DATE	
BY	
ORIGINAL SURVEY	
PLOTTED	
TEMPLATE	
NOTE BOOK	
AREAS CHECKED	
NO.	



FILE NAME =
 s:\joi\6300-6399\6346\023\micross\sh\0160132-sh\xsprestage-doug.dgn

USER NAME = amanda.j
 DESIGNED -
 CHECKED -
 PLOT SCALE = 20.0000' / in.
 DRAWN -
 PLOT DATE = 4/26/2012
 CHECKED -

REVISED -
 REVISED -
 REVISED -
 REVISED -

**STATE OF ILLINOIS
 DEPARTMENT OF TRANSPORTATION**

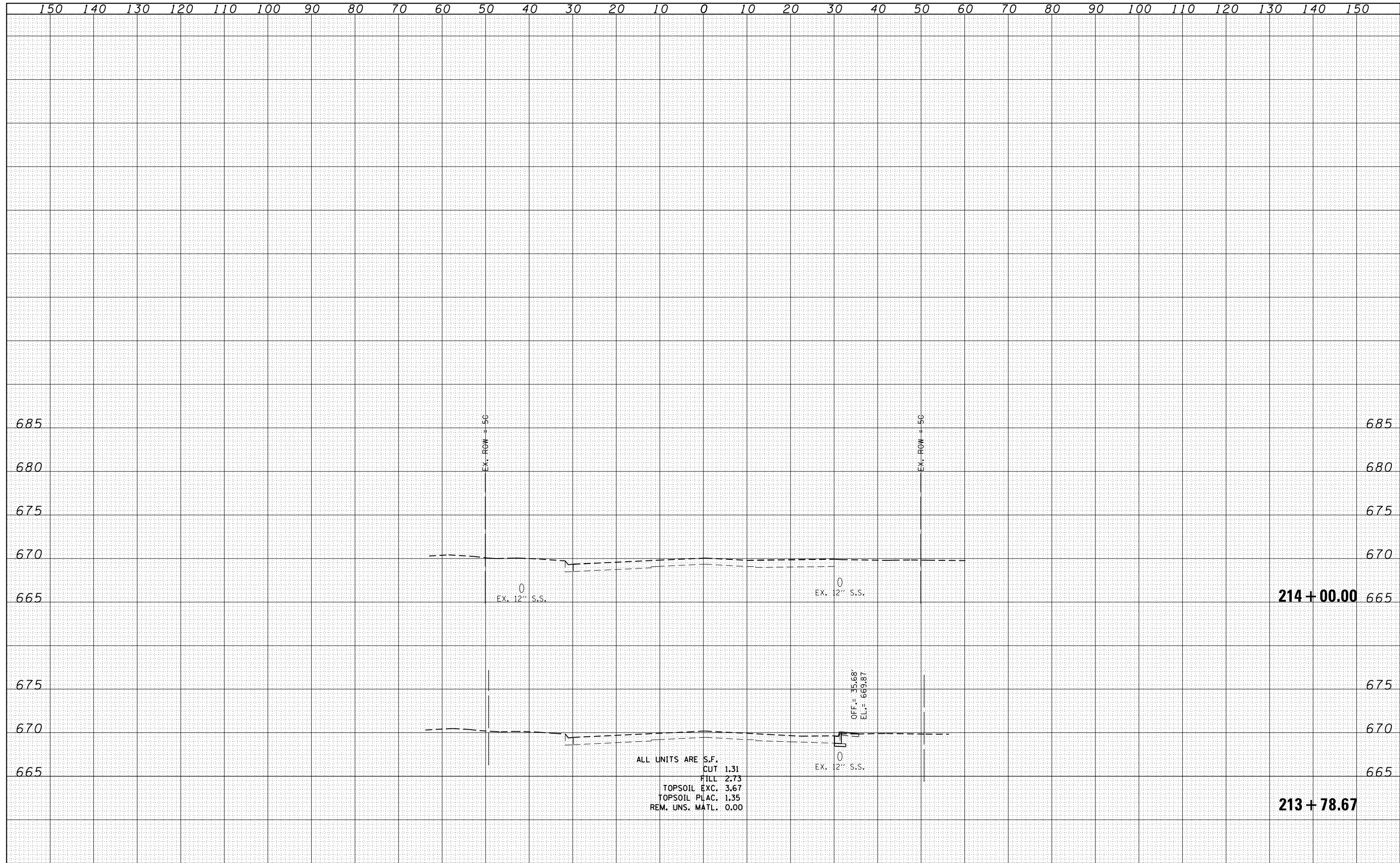
DOUGLAS ROAD PRE-STAGE CROSS SECTIONS

SCALE: SHEET NO. OF SHEETS STA. 213+00.00 TO STA. 213+50.00

F.A.P. RTE.	SECTION	COUNTY	TOTAL SHEETS	SHEET NO.
349	11 WRS-3	KENDALL	527	434
FED. ROAD DIST. NO. 1 ILLINOIS FED. AID PROJECT			CONTRACT NO. 60132	

DATE	
BY	
FINAL SURVEY	SURVEYED
NOTE BOOK	PLOTTED
NO.	TEMPLATE
	AREAS
	CHECKED

DATE	
BY	
ORIGINAL SURVEY	SURVEYED
NOTE BOOK	PLOTTED
NO.	TEMPLATE
	AREAS
	CHECKED



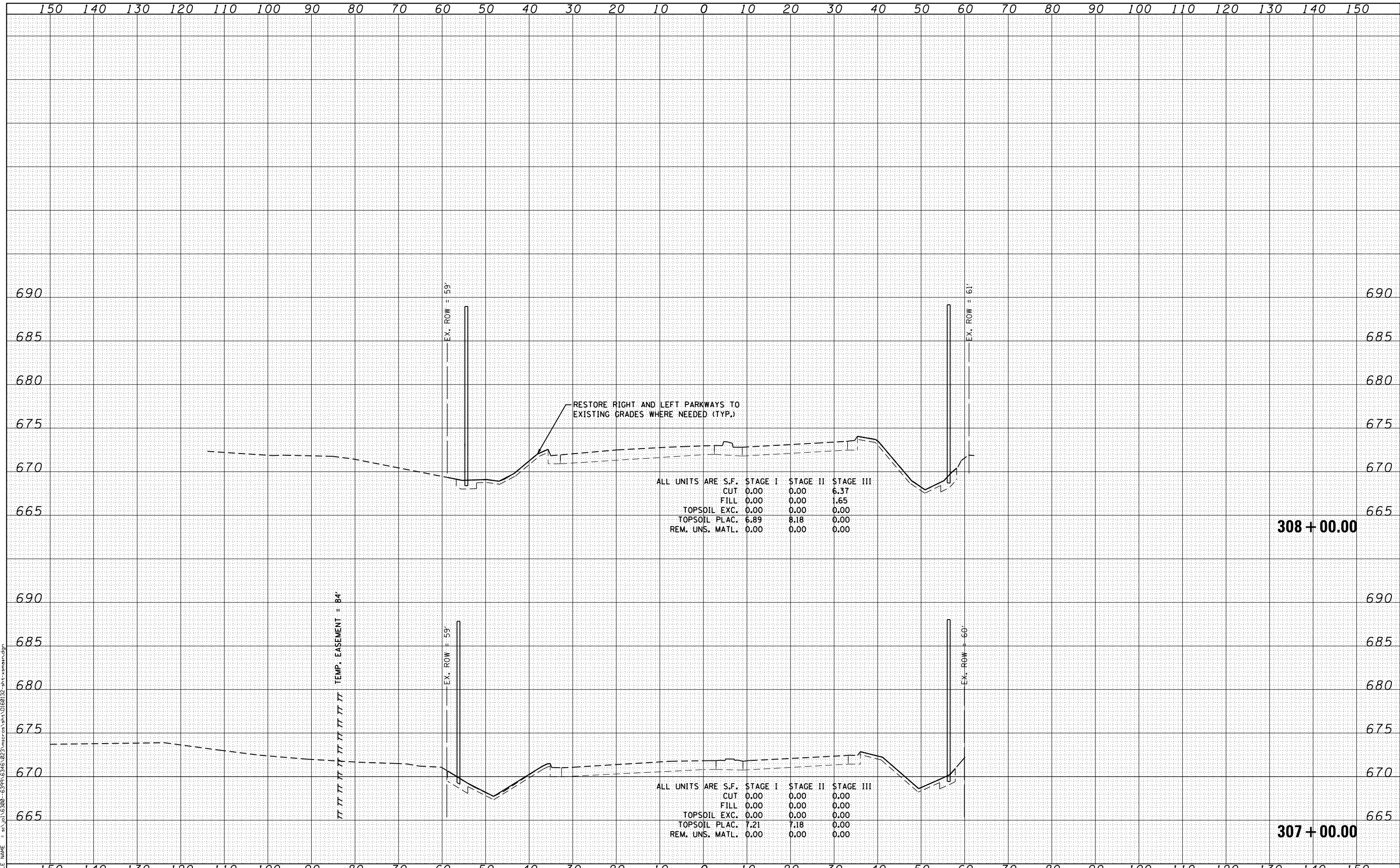
ALL UNITS ARE S.F.
 CUT 1.31
 FILL 2.73
 TOPSOIL EXC. 3.67
 TOPSOIL PLAC. 1.35
 REM. UNS. MATL. 0.00

FILE NAME =	USER NAME = amanda.j	DESIGNED -	REVISIED -	STATE OF ILLINOIS DEPARTMENT OF TRANSPORTATION	DOUGLAS ROAD PRE-STAGE CROSS SECTIONS			F.A.P. RTE.	SECTION	COUNTY	TOTAL SHEETS	SHEET NO.
st:\joi\6300-6399\6346\023\micros\sh\0160132-sh\st-xsprestage-doug.dgn		CHECKED -	REVISIED -		349	11 WRS-3	KENDALL	527	435			
PLOT SCALE = 20.0000' / in.		DRAWN -	REVISIED -		SCALE:			CONTRACT NO. 60132				
PLOT DATE = 4/26/2012		CHECKED -	REVISIED -		SHEET NO.	OF	SHEETS	STA. 213+78.67	TO STA. 214+00.00	FED. ROAD DIST. NO. 1	ILLINOIS	FED. AID PROJECT

DATE	
BY	
FINAL SURVEY	SURVEYED
NOTE BOOK	PLOTTED
NO.	TEMPLATE
	AREAS CHECKED

DATE	
BY	
ORIGINAL SURVEY	SURVEYED
NOTE BOOK	PLOTTED
NO.	TEMPLATE
	AREAS CHECKED

FILE NAME = s:\p1\16300-6399-6346\23\micross\st1\0160132-plt-amaia.dgn



ALL UNITS ARE S.F.

	STAGE I	STAGE II	STAGE III
CUT	0.00	0.00	6.37
FILL	0.00	0.00	1.65
TOPSOIL EXC.	0.00	0.00	0.00
TOPSOIL PLAC.	6.89	8.18	0.00
REM. UNS. MATL.	0.00	0.00	0.00

ALL UNITS ARE S.F.

	STAGE I	STAGE II	STAGE III
CUT	0.00	0.00	0.00
FILL	0.00	0.00	0.00
TOPSOIL EXC.	0.00	0.00	0.00
TOPSOIL PLAC.	7.21	7.18	0.00
REM. UNS. MATL.	0.00	0.00	0.00



USER NAME = amanda.j	DESIGNED - MAG	REVISED -
	DRAWN - AJJ	REVISED -
PLOT SCALE = 20.0000' / in.	CHECKED - BMA	REVISED -
PLOT DATE = 4/26/2012	DATE 4/25/2012	REVISED -

STATE OF ILLINOIS
DEPARTMENT OF TRANSPORTATION

US 30 CROSS SECTIONS

SCALE: SHEET OF SHEETS STA. 307+00.00 TO STA. 308+00.00

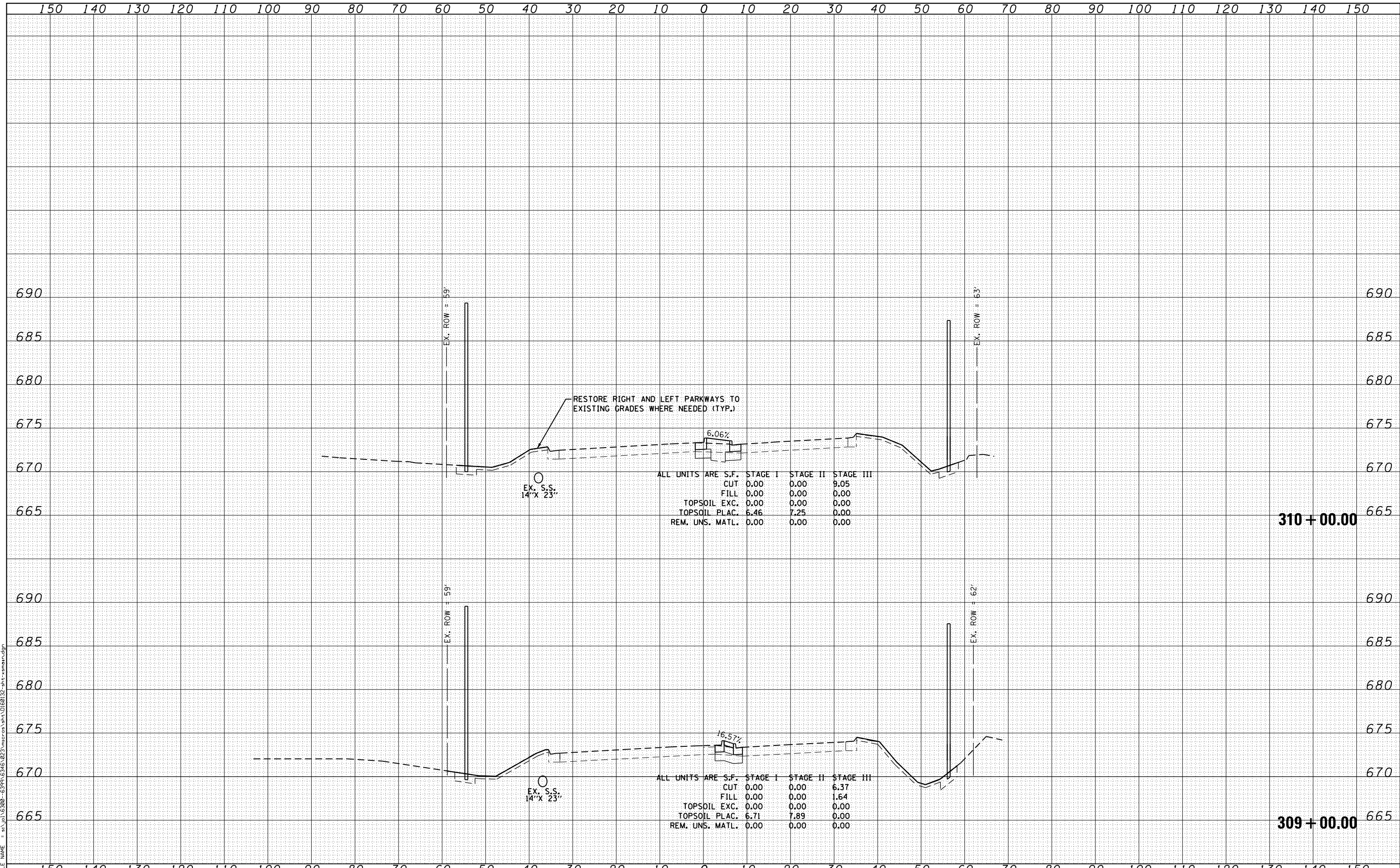
F.A.P. RTE.	SECTION	COUNTY	TOTAL SHEETS	SHEET NO.
349	11 WRS-3	KENDALL	527	436
			CONTRACT NO. 60132	

FED. ROAD DIST. NO. 1 ILLINOIS FED. AID PROJECT

DATE	
BY	
FINAL SURVEY	
SURVEYED	
PLOTTED	
TEMPLATE	
NOTE BOOK	
AREAS CHECKED	
NO.	

DATE	
BY	
ORIGINAL SURVEY	
SURVEYED	
PLOTTED	
TEMPLATE	
NOTE BOOK	
AREAS CHECKED	
NO.	

FILE NAME = s:\p1\15300-6399-6346\223\micross\st1\0180132-31t-amain.dgn



RESTORE RIGHT AND LEFT PARKWAYS TO EXISTING GRADES WHERE NEEDED (TYP.)

ALL UNITS ARE	S.F.	STAGE I	STAGE II	STAGE III
CUT	0.00	0.00	0.00	9.05
FILL	0.00	0.00	0.00	0.00
TOPSOIL EXC.	0.00	0.00	0.00	0.00
TOPSOIL PLAC.	6.46	7.25	0.00	
REM. UNS. MATL.	0.00	0.00	0.00	

ALL UNITS ARE	S.F.	STAGE I	STAGE II	STAGE III
CUT	0.00	0.00	0.00	6.37
FILL	0.00	0.00	0.00	1.64
TOPSOIL EXC.	0.00	0.00	0.00	0.00
TOPSOIL PLAC.	6.71	7.89	0.00	
REM. UNS. MATL.	0.00	0.00	0.00	

SA
STRAND ASSOCIATES®
1170 SOUTH HOUBOLT ROAD
JOLIET, ILLINOIS 60431
(815) 744-4200

USER NAME = amanda.j	DESIGNED - MAG	REVISED -
PLOT SCALE = 20.0000' / in.	DRAWN - AJJ	REVISED -
PLOT DATE = 4/26/2012	CHECKED - BMA	REVISED -
	DATE 4/25/2012	REVISED -

**STATE OF ILLINOIS
DEPARTMENT OF TRANSPORTATION**

US 30 CROSS SECTIONS

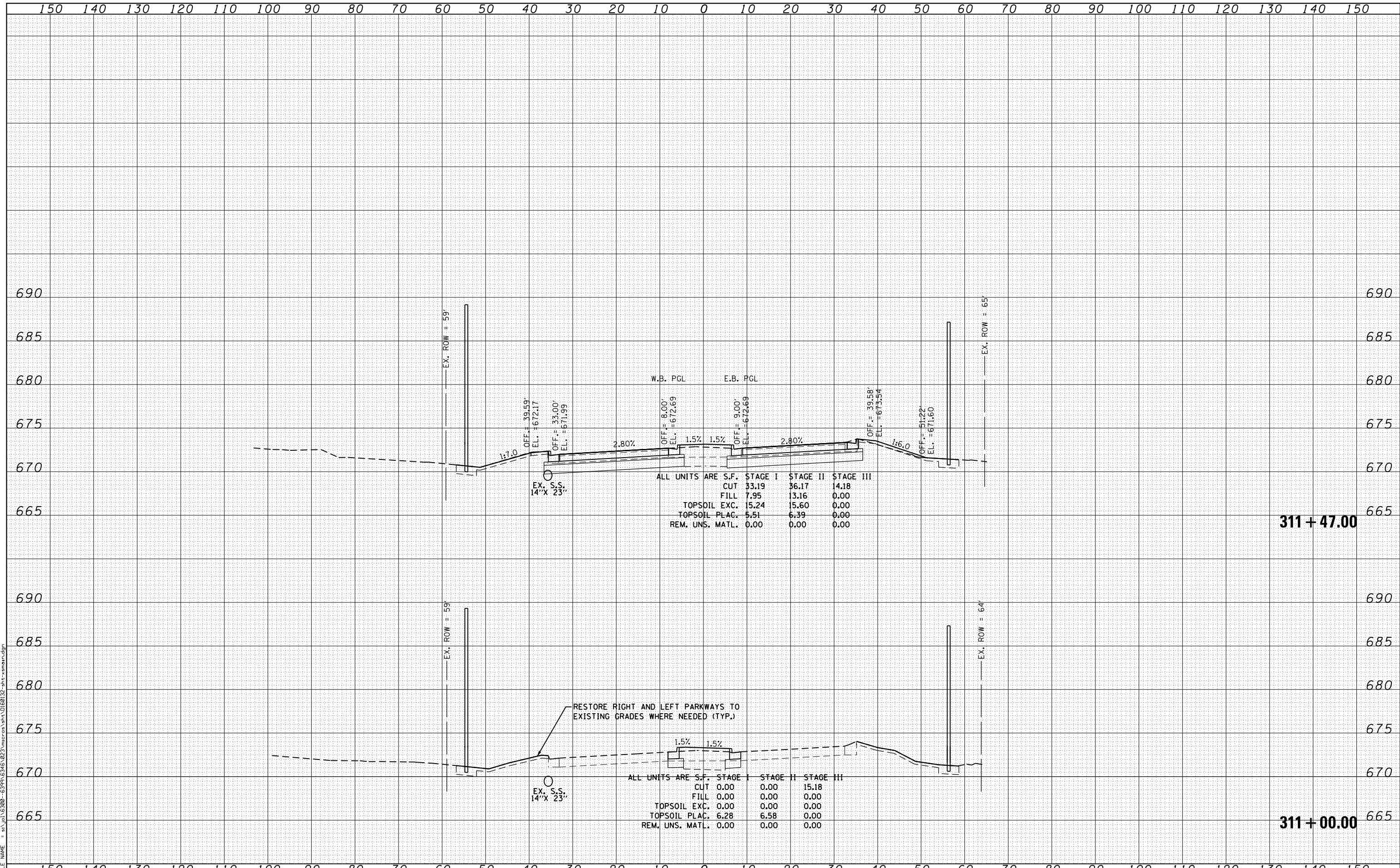
SCALE: SHEET OF SHEETS STA. 309+00.00 TO STA. 310+00.00

F.A.P. RTE.	SECTION	COUNTY	TOTAL SHEETS	SHEET NO.
349	11 WRS-3	KENDALL	527	437
FED. ROAD DIST. NO. 1 ILLINOIS FED. AID PROJECT			CONTRACT NO. 60132	

DATE	
BY	
FINISHED SURVEY	
PLOTTED TEMPLATE	
NOTE BOOK	
AREAS CHECKED	

DATE	
BY	
ORIGINAL SURVEY	
PLOTTED TEMPLATE	
NOTE BOOK	
AREAS CHECKED	

FILE NAME = s:\p1\16300-6394\6346\923\micross\st1\0180132-plt-ssmain.dgn



ALL UNITS ARE S.F.

	STAGE I	STAGE II	STAGE III
CUT	33.19	36.17	14.18
FILL	7.95	13.16	0.00
TOPSOIL EXC.	15.24	15.60	0.00
TOPSOIL PLAC.	5.51	6.39	0.00
REM. UNS. MATL.	0.00	0.00	0.00

RESTORE RIGHT AND LEFT PARKWAYS TO EXISTING GRADES WHERE NEEDED (TYP.)

ALL UNITS ARE S.F.

	STAGE I	STAGE II	STAGE III
CUT	0.00	0.00	15.18
FILL	0.00	0.00	0.00
TOPSOIL EXC.	0.00	0.00	0.00
TOPSOIL PLAC.	6.28	6.58	0.00
REM. UNS. MATL.	0.00	0.00	0.00



USER NAME = amanda.j	DESIGNED - MAG	REVISED -
PLOT SCALE = 20.0000' / in.	DRAWN - AJJ	REVISED -
PLOT DATE = 4/26/2012	CHECKED - BMA	REVISED -
	DATE 4/25/2012	REVISED -

STATE OF ILLINOIS
DEPARTMENT OF TRANSPORTATION

US 30 CROSS SECTIONS

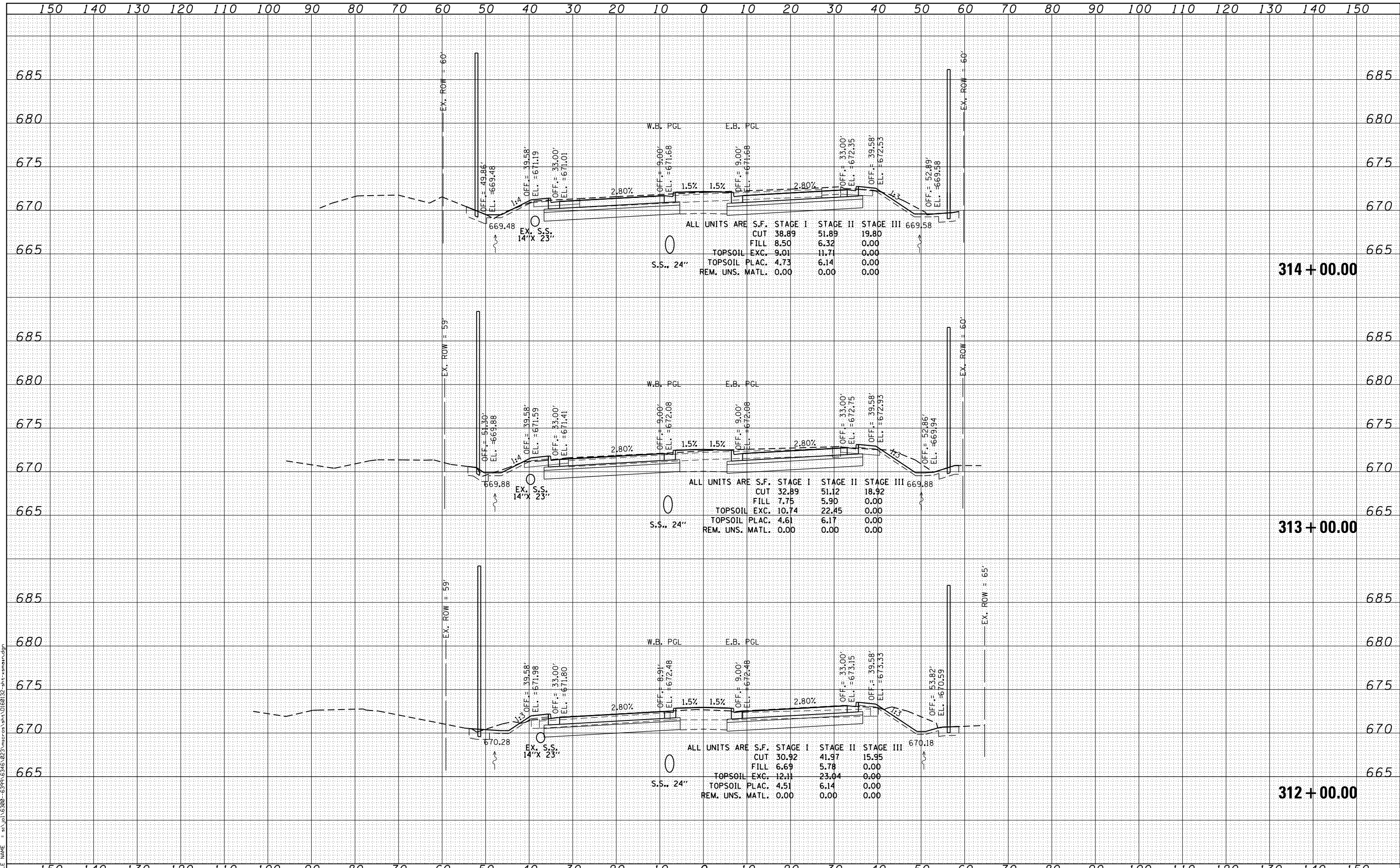
SCALE: SHEET OF SHEETS STA. 311+00.00 TO STA. 311+47.00

F.A.P. RTE.	SECTION	COUNTY	TOTAL SHEETS	SHEET NO.
349	11 WRS-3	KENDALL	527	438
FED. ROAD DIST. NO. 1 ILLINOIS FED. AID PROJECT			CONTRACT NO. 60132	

DATE	
BY	
FINISHED SURVEY	
PLOTTED	
TEMPLATE	
NOTE BOOK	
AREAS CHECKED	

DATE	
BY	
ORIGINAL SURVEY	
PLOTTED	
TEMPLATE	
NOTE BOOK	
AREAS CHECKED	

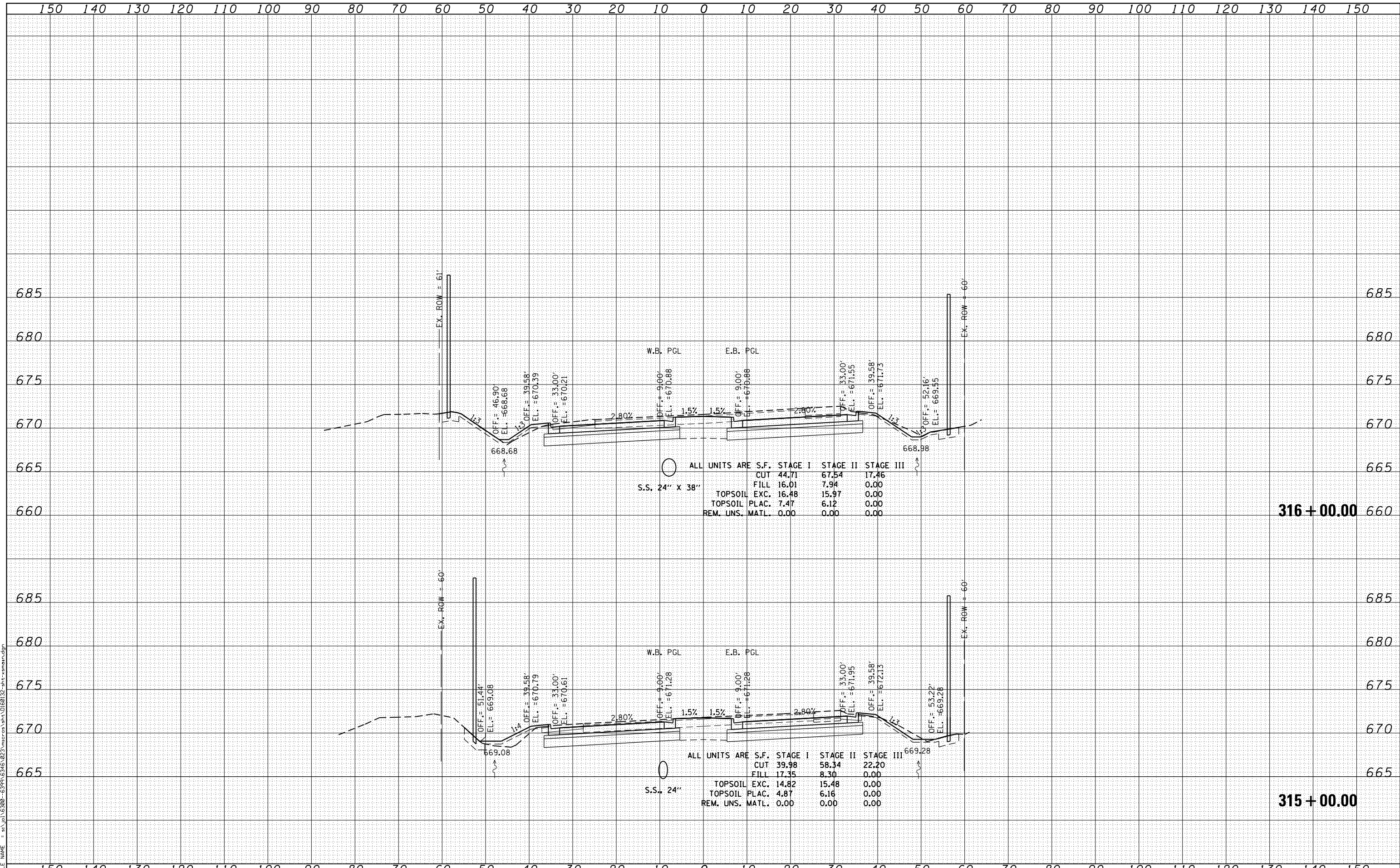
FILE NAME = s:\p1\16200-6394-6346\223\micross\stn\0160132-3rt-3main.dgn



DATE	
BY	
FINAL SURVEY	
SURVEY PLOTTED	
NOTE BOOK	
AREAS CHECKED	
NO.	

DATE	
BY	
ORIGINAL SURVEY	
PLOTTED TEMPLATE	
AREAS CHECKED	
NO.	

FILE NAME = s:\p1\16300-6394\6346\223\micross\st1\0160132-art-asmain.dgn



STRAND ASSOCIATES
 1170 SOUTH HOUBOLT ROAD
 JOLIET, ILLINOIS 60431
 (815) 744-4200

USER NAME = amanda.j	DESIGNED - MAG	REVISED -
PLOT SCALE = 20.0000' / in.	DRAWN - AJJ	REVISED -
PLOT DATE = 4/26/2012	CHECKED - BMA	REVISED -
	DATE 4/25/2012	REVISED -

**STATE OF ILLINOIS
 DEPARTMENT OF TRANSPORTATION**

US 30 CROSS SECTIONS
 SCALE: SHEET OF SHEETS STA. 315+00.00 TO STA. 316+00.00

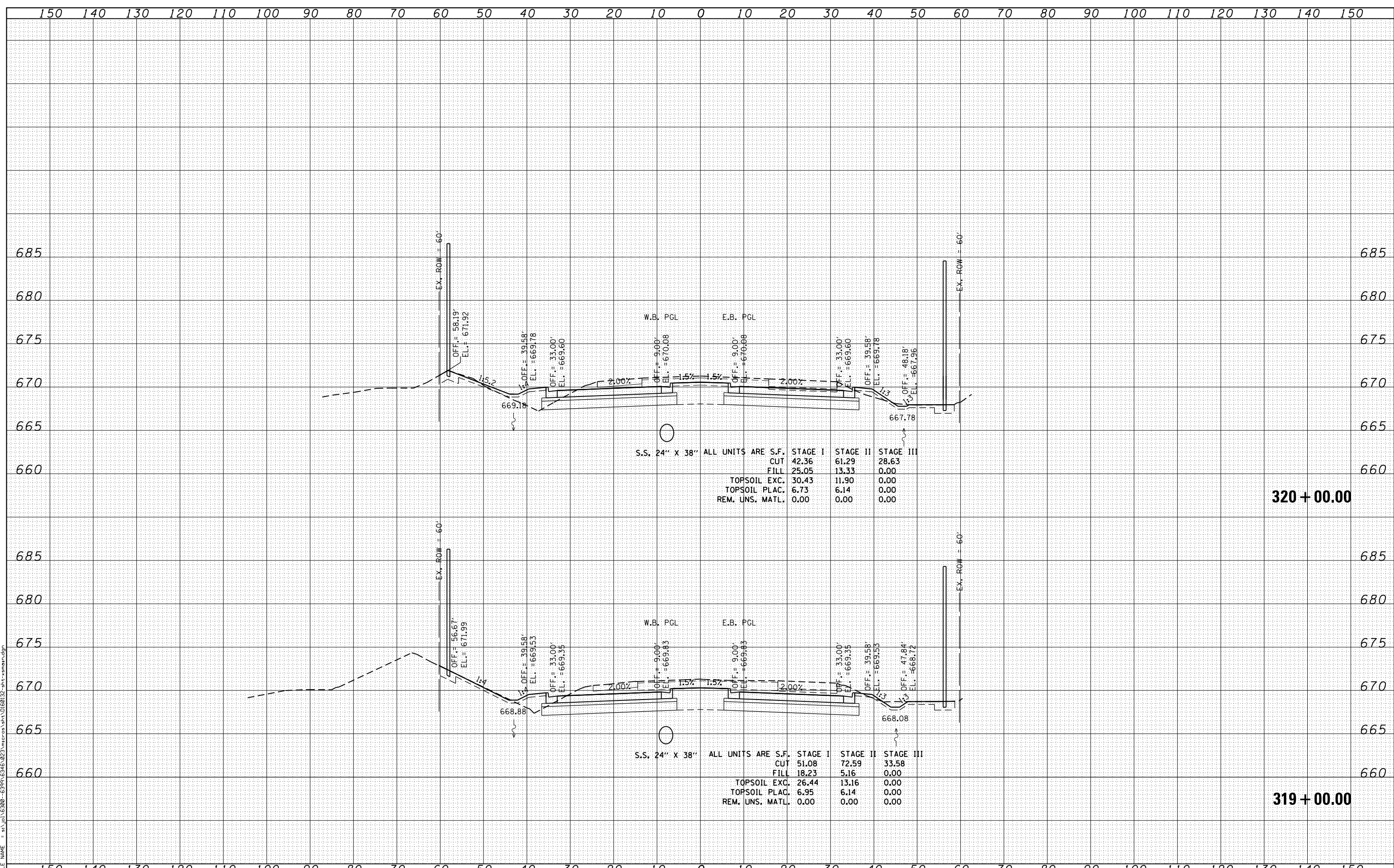
F.A.P. RTE.	SECTION	COUNTY	TOTAL SHEETS	SHEET NO.
349	11 WRS-3	KENDALL	527	440
CONTRACT NO. 60132				

FED. ROAD DIST. NO. 1 ILLINOIS FED. AID PROJECT

DATE	
BY	
FINISHED SURVEY	
PLOTTED TEMPLATE	
NOTE BOOK	
AREAS CHECKED	

DATE	
BY	
ORIGINAL SURVEY	
PLOTTED TEMPLATE	
NOTE BOOK	
AREAS CHECKED	

FILE NAME = s:\p1\15200-6394\5345\223\micross\st\0180132-311-amanda.dgn



STRAND ASSOCIATES
 1170 SOUTH HOUBOLT ROAD
 JOLIET, ILLINOIS 60431
 (815) 744-4200

USER NAME = amanda.j	DESIGNED - MAG	REVISED -
	DRAWN - AJJ	REVISED -
PLOT SCALE = 20.0000' / in.	CHECKED - BMA	REVISED -
PLOT DATE = 4/26/2012	DATE 4/25/2012	REVISED -

**STATE OF ILLINOIS
 DEPARTMENT OF TRANSPORTATION**

US 30 CROSS SECTIONS

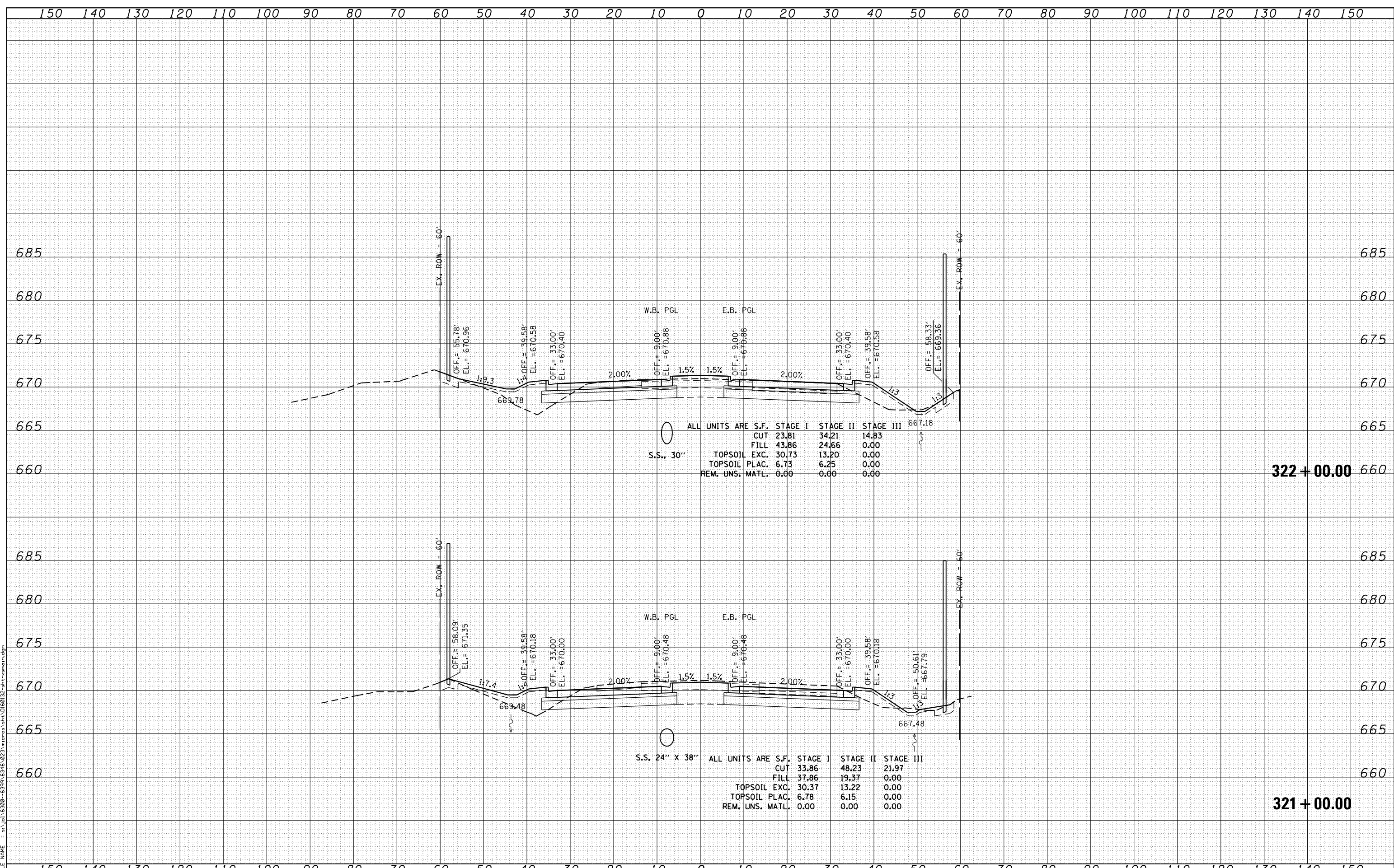
SCALE: SHEET OF SHEETS STA. 319+00.00 TO STA. 320+00.00

F.A.P. RTE.	SECTION	COUNTY	TOTAL SHEETS	SHEET NO.
349	11 WRS-3	KENDALL	527	442
CONTRACT NO. 60132				
FED. ROAD DIST. NO. 1 ILLINOIS FED. AID PROJECT				

DATE	
BY	
FINAL SURVEY	
SURVEYED	
PLOTTED	
TEMPLATE	
NOTE BOOK	
AREAS CHECKED	
NO.	

DATE	
BY	
ORIGINAL SURVEY	
SURVEYED	
PLOTTED	
TEMPLATE	
NOTE BOOK	
AREAS CHECKED	
NO.	

FILE NAME = s:\p1\16300-6394\6346\223\micross\st1\0180132-31t-ssmain.dgn



STRAND ASSOCIATES
 1170 SOUTH HOUBOLT ROAD
 JOLIET, ILLINOIS 60431
 (815) 744-4200

USER NAME = amanda.j	DESIGNED - MAG	REVISED -
	DRAWN - AJJ	REVISED -
PLOT SCALE = 20.0000' / in.	CHECKED - BMA	REVISED -
PLOT DATE = 4/26/2012	DATE 4/25/2012	REVISED -

**STATE OF ILLINOIS
 DEPARTMENT OF TRANSPORTATION**

US 30 CROSS SECTIONS

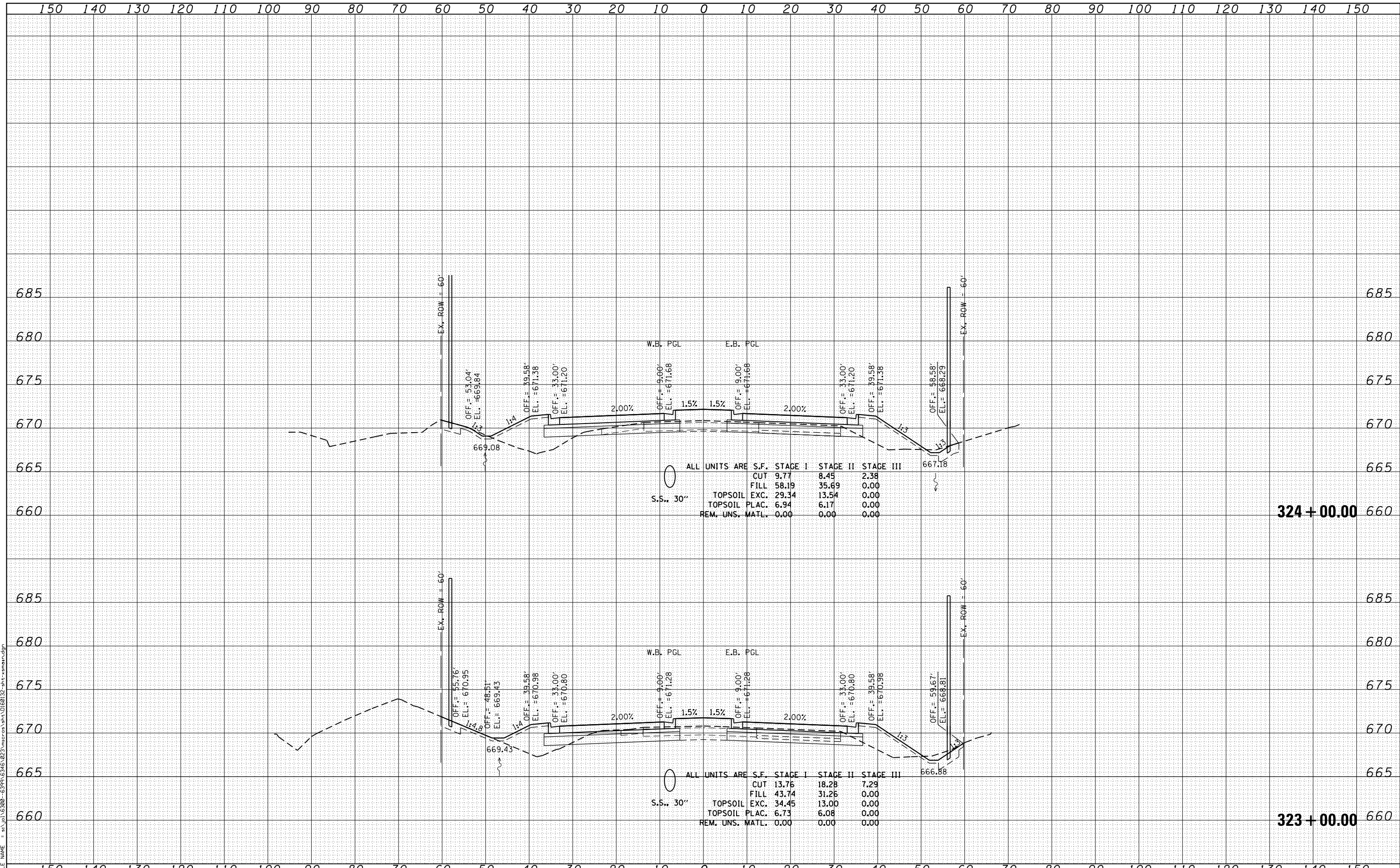
SCALE: SHEET OF SHEETS STA. 321+00.00 TO STA. 322+00.00

F.A.P. RTE.	SECTION	COUNTY	TOTAL SHEETS	SHEET NO.
349	11 WRS-3	KENDALL	527	443
FED. ROAD DIST. NO. 1 ILLINOIS FED. AID PROJECT			CONTRACT NO. 60132	

DATE	
BY	
FINAL SURVEY	
SURVEY PLOTTED	
NOTE BOOK	
AREAS CHECKED	

DATE	
BY	
ORIGINAL SURVEY	
PLOTTED TEMPLATE	
NOTE BOOK	
AREAS CHECKED	

FILE NAME = s:\p1\15200-6399-6346\223\micross\st1\0180132-art-amain.dgn



STRAND ASSOCIATES
 1170 SOUTH HOUBOLT ROAD
 JOLIET, ILLINOIS 60431
 (815) 744-4200

USER NAME = amanda.j	DESIGNED - MAG	REVISED -
PLOT SCALE = 20.0000' / in.	DRAWN - AJJ	REVISED -
PLOT DATE = 4/26/2012	CHECKED - BMA	REVISED -
	DATE 4/25/2012	REVISED -

**STATE OF ILLINOIS
 DEPARTMENT OF TRANSPORTATION**

US 30 CROSS SECTIONS

SCALE: SHEET OF SHEETS STA. 323+00.00 TO STA. 324+00.00

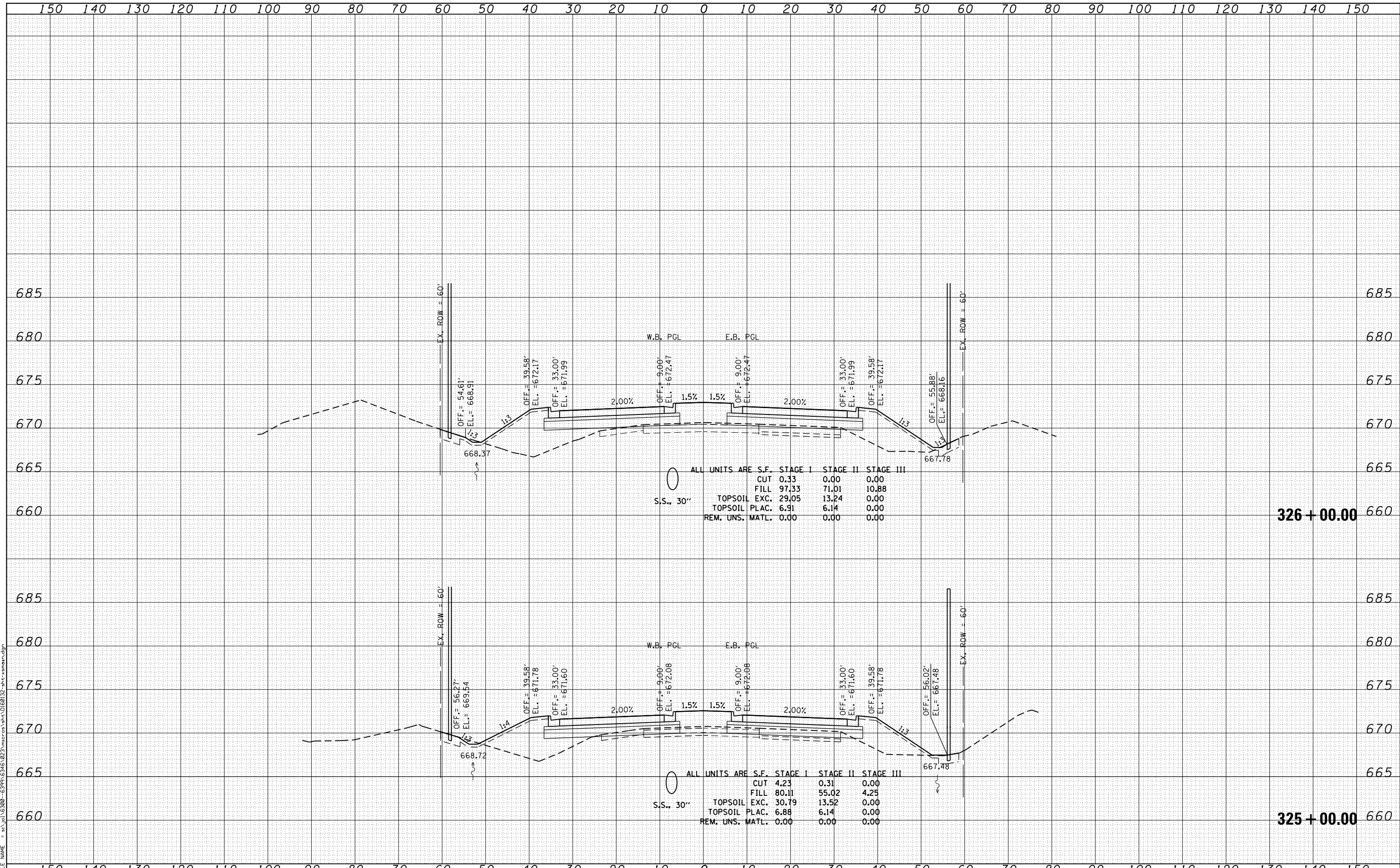
F.A.P. RTE.	SECTION	COUNTY	TOTAL SHEETS	SHEET NO.
349	11 WRS-3	KENDALL	527	444
CONTRACT NO. 60132				

FED. ROAD DIST. NO. 1 ILLINOIS FED. AID PROJECT

DATE	
BY	
FINAL SURVEY	SURVEYED
NOTE BOOK	PLOTTED
NO.	TEMPLATE
	AREAS CHECKED

DATE	
BY	
ORIGINAL SURVEY	SURVEYED
NOTE BOOK	PLOTTED
NO.	TEMPLATE
	AREAS CHECKED

FILE NAME = s:\p1\16200-6394\6346\223\micross\st1\0180132-art-amain.dgn



STRAND ASSOCIATES
1170 SOUTH HOUBOLT ROAD
JOLIET, ILLINOIS 60431
(815) 744-4200

USER NAME = amanda.j	DESIGNED - MAG	REVISED -
	DRAWN - AJJ	REVISED -
PLOT SCALE = 20.0000' / in.	CHECKED - BMA	REVISED -
PLOT DATE = 4/26/2012	DATE 4/25/2012	REVISED -

**STATE OF ILLINOIS
DEPARTMENT OF TRANSPORTATION**

US 30 CROSS SECTIONS

SCALE: SHEET OF SHEETS STA. 325+00.00 TO STA. 326+00.00

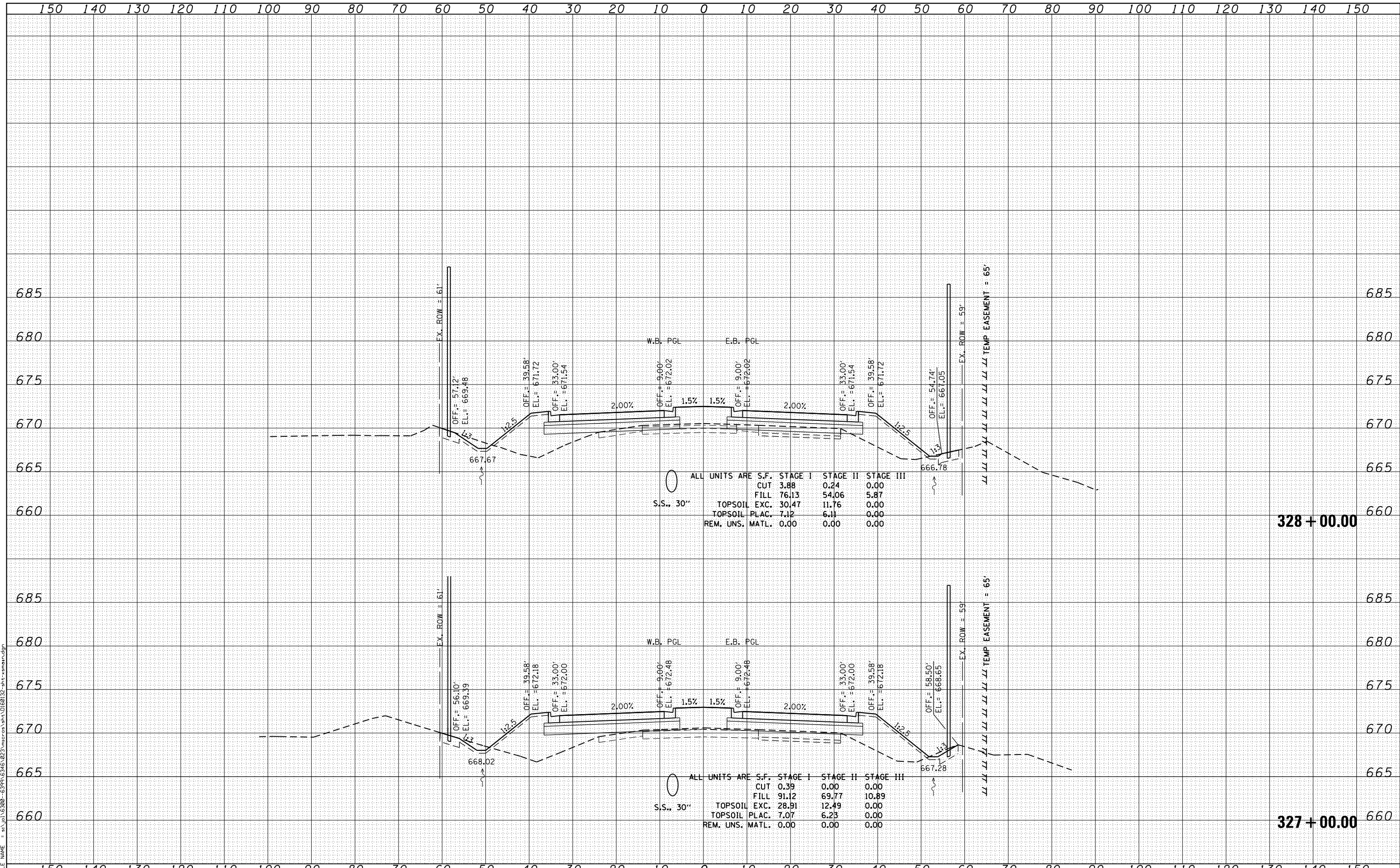
F.A.P. RTE.	SECTION	COUNTY	TOTAL SHEETS	SHEET NO.
349	11 WRS-3	KENDALL	527	445
CONTRACT NO. 60132				

FED. ROAD DIST. NO. 1 ILLINOIS FED. AID PROJECT

DATE	
BY	
FINAL SURVEY	SURVEYED
NOTE BOOK	PLOTTED
NO.	TEMPLATE
	AREAS CHECKED

DATE	
BY	
ORIGINAL SURVEY	SURVEYED
NOTE BOOK	PLOTTED
NO.	TEMPLATE
	AREAS CHECKED

FILE NAME = s:\p1\15200-6394\6346\223\micross\st1\0180132-art-smain.dgn



S.S. 30"

ALL UNITS ARE S.F.	STAGE I	STAGE II	STAGE III
CUT	3.88	0.24	0.00
FILL	76.13	54.06	5.87
TOPSOIL EXC.	30.47	11.76	0.00
TOPSOIL PLAC.	7.12	6.11	0.00
REM. UNS. MATL.	0.00	0.00	0.00

S.S. 30"

ALL UNITS ARE S.F.	STAGE I	STAGE II	STAGE III
CUT	0.39	0.00	0.00
FILL	91.12	69.77	10.89
TOPSOIL EXC.	28.91	12.49	0.00
TOPSOIL PLAC.	7.07	6.23	0.00
REM. UNS. MATL.	0.00	0.00	0.00

SA
1170 SOUTH HOUBOLT ROAD
JOLIET, ILLINOIS 60431
STRAND
ASSOCIATES®
(815) 744-4200

USER NAME = amanda.j	DESIGNED - MAG	REVISED -
PLOT SCALE = 20.0000' / in.	DRAWN - AJJ	REVISED -
PLOT DATE = 4/26/2012	CHECKED - BMA	REVISED -
	DATE 4/25/2012	REVISED -

STATE OF ILLINOIS
DEPARTMENT OF TRANSPORTATION

US 30 CROSS SECTIONS

SCALE: SHEET OF SHEETS STA. 327+00.00 TO STA. 328+00.00

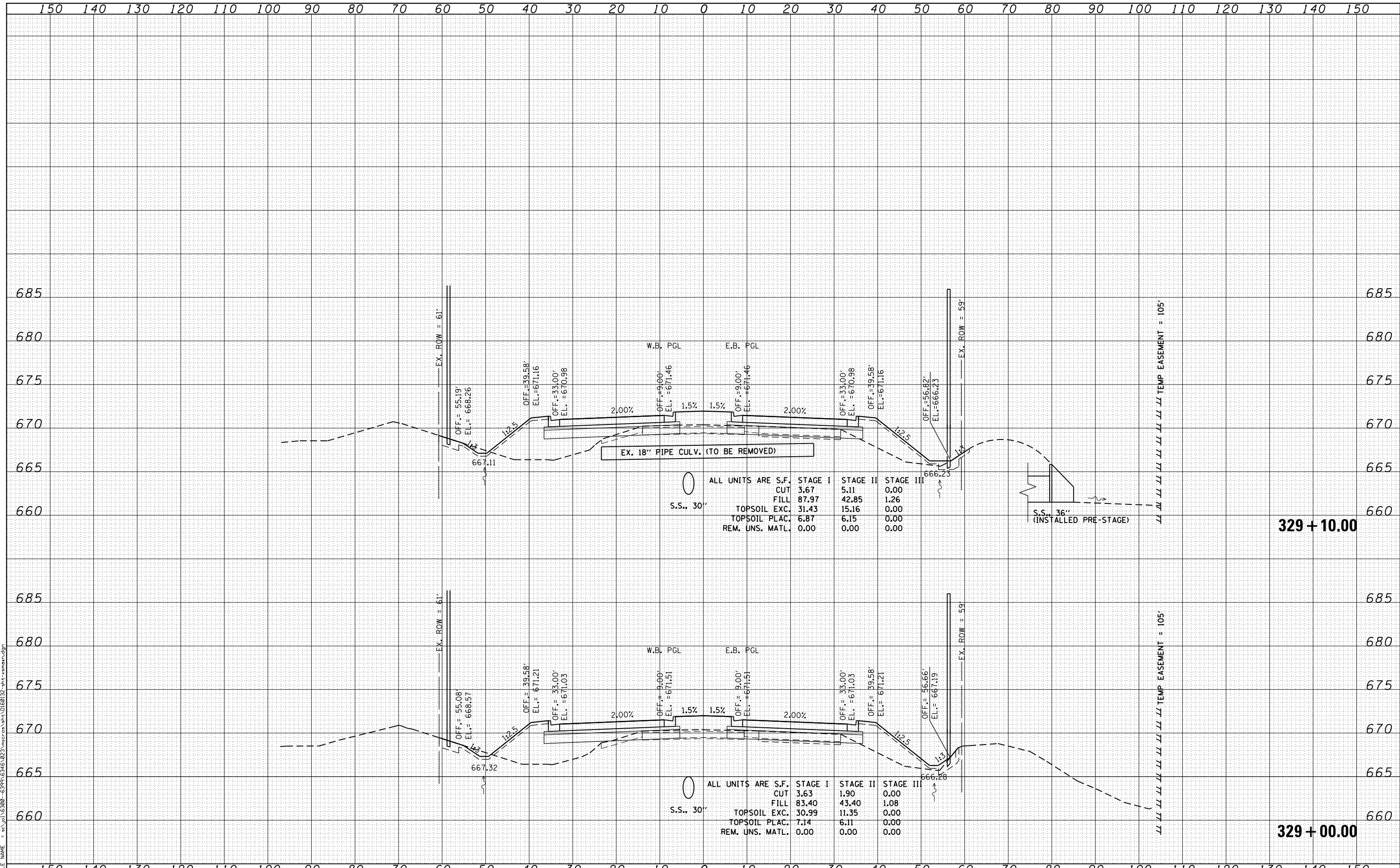
F.A.P. RTE.	SECTION	COUNTY	TOTAL SHEETS	SHEET NO.
349	11 WRS-3	KENDALL	527	446
CONTRACT NO. 60132				

FED. ROAD DIST. NO. 1 ILLINOIS FED. AID PROJECT

DATE	
BY	
FINISHED SURVEY	
PLOTTED TEMPLATE	
NOTE BOOK	
AREAS CHECKED	
NO.	

DATE	
BY	
ORIGINAL SURVEY	
PLOTTED TEMPLATE	
NOTE BOOK	
AREAS CHECKED	
NO.	

FILE NAME = s:\p1\15200-6394\5345\223\micross\stn\0180132-art-ssmain.dgn



SA
 1170 SOUTH HOUBOLT ROAD
 JOLIET, ILLINOIS 60431
 STRAND ASSOCIATES®
 (815) 744-4200

USER NAME = amanda.j	DESIGNED - MAG	REVISED -
	DRAWN - AJJ	REVISED -
PLOT SCALE = 20.0000' / in.	CHECKED - BMA	REVISED -
PLOT DATE = 4/26/2012	DATE 4/25/2012	REVISED -

**STATE OF ILLINOIS
 DEPARTMENT OF TRANSPORTATION**

US 30 CROSS SECTIONS

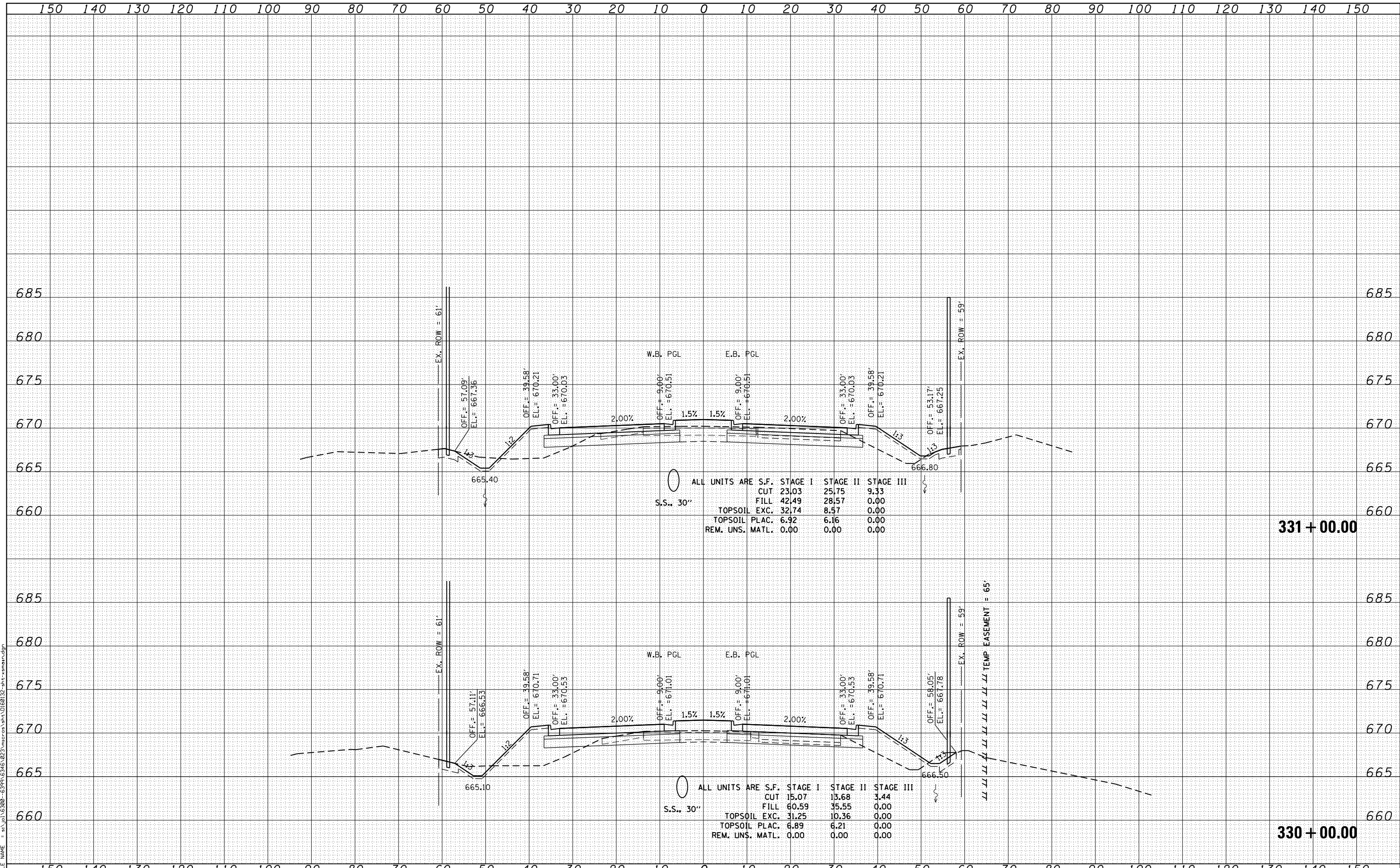
SCALE: SHEET OF SHEETS STA. 329+00.00 TO STA. 329+10.00

F.A.P. RTE.	SECTION	COUNTY	TOTAL SHEETS	SHEET NO.
349	11 WRS-3	KENDALL	527	447
				CONTRACT NO. 60132
FED. ROAD DIST. NO. 1 ILLINOIS FED. AID PROJECT				

DATE	
BY	
FINAL SURVEY	
SURVEYED	
PLOTTED	
TEMPLATE	
NOTE BOOK	
AREAS CHECKED	
NO.	

DATE	
BY	
ORIGINAL SURVEY	
SURVEYED	
PLOTTED	
TEMPLATE	
NOTE BOOK	
AREAS CHECKED	
NO.	

FILE NAME = s:\p1\15200-6394\6346\923\micross\st1\0180132-art-amain.dgn



STRAND ASSOCIATES
1170 SOUTH HOUBOLT ROAD
JOLIET, ILLINOIS 60431
(815) 744-4200

USER NAME = amanda.j	DESIGNED - MAG	REVISED -
PLOT SCALE = 20.0000' / in.	DRAWN - AJJ	REVISED -
PLOT DATE = 4/26/2012	CHECKED - BMA	REVISED -
	DATE 4/25/2012	REVISED -

**STATE OF ILLINOIS
DEPARTMENT OF TRANSPORTATION**

US 30 CROSS SECTIONS

SCALE: SHEET OF SHEETS STA. 330+00.00 TO STA. 331+00.00

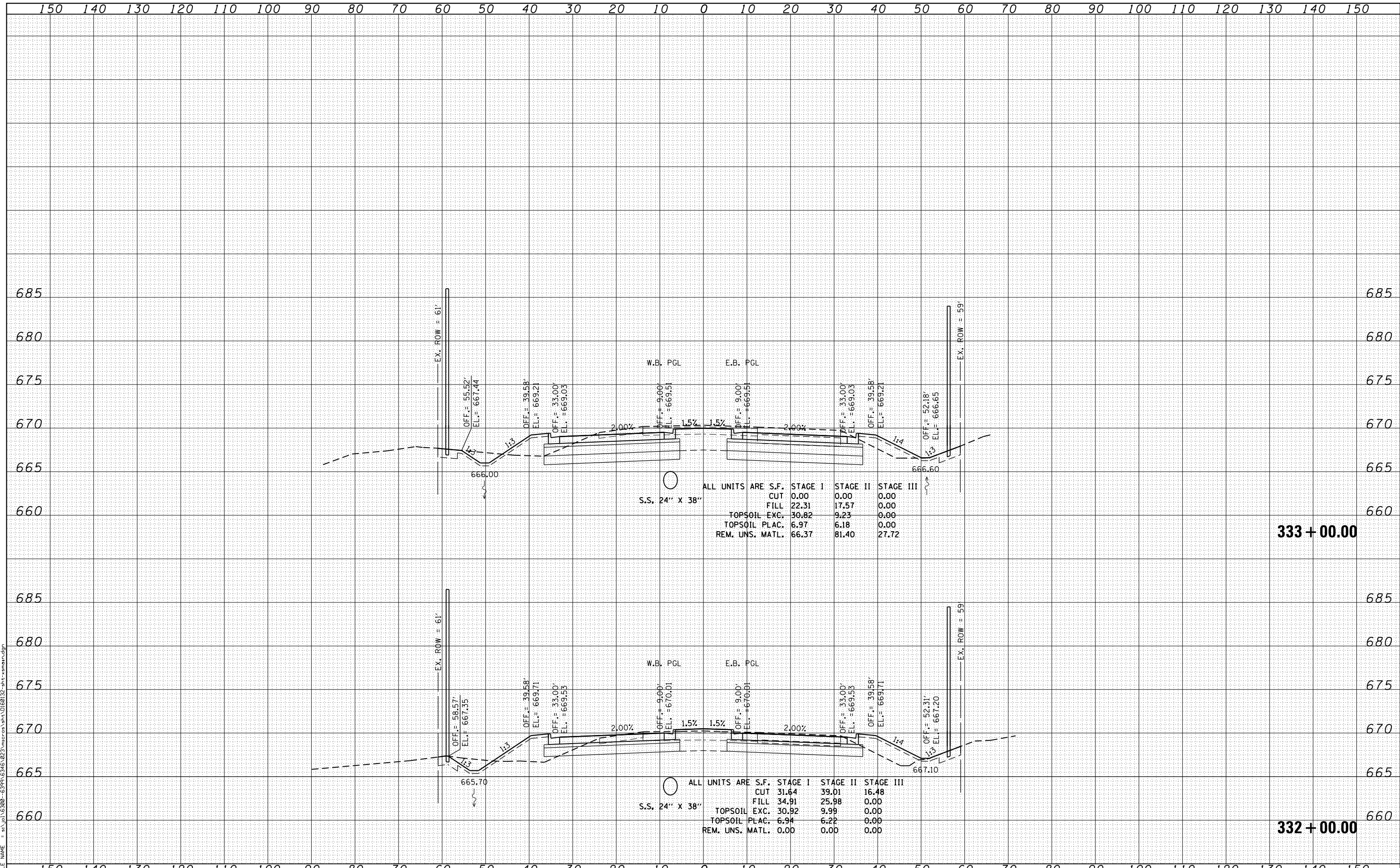
F.A.P. RTE.	SECTION	COUNTY	TOTAL SHEETS	SHEET NO.
349	11 WRS-3	KENDALL	527	448
CONTRACT NO. 60132				

FED. ROAD DIST. NO. 1 ILLINOIS FED. AID PROJECT

DATE	
BY	
FINAL SURVEY	
SURVEYED	
PLOTTED	
TEMPLATE	
NOTE BOOK	
AREAS CHECKED	
NO.	

DATE	
BY	
ORIGINAL SURVEY	
PLOTTED	
TEMPLATE	
NOTE BOOK	
AREAS CHECKED	
NO.	

FILE NAME = s:\p1\16300-6399-6346\223\micross\stn\0160132-3rt-3main.dgn



SA
 1170 SOUTH HOUBOLT ROAD
 JOLIET, ILLINOIS 60431
 STRAND ASSOCIATES*
 (815) 744-4200

USER NAME = amanda.j	DESIGNED - MAG	REVISED -
	DRAWN - AJJ	REVISED -
PLOT SCALE = 20.0000' / in.	CHECKED - BMA	REVISED -
PLOT DATE = 4/26/2012	DATE 4/25/2012	REVISED -

**STATE OF ILLINOIS
 DEPARTMENT OF TRANSPORTATION**

US 30 CROSS SECTIONS

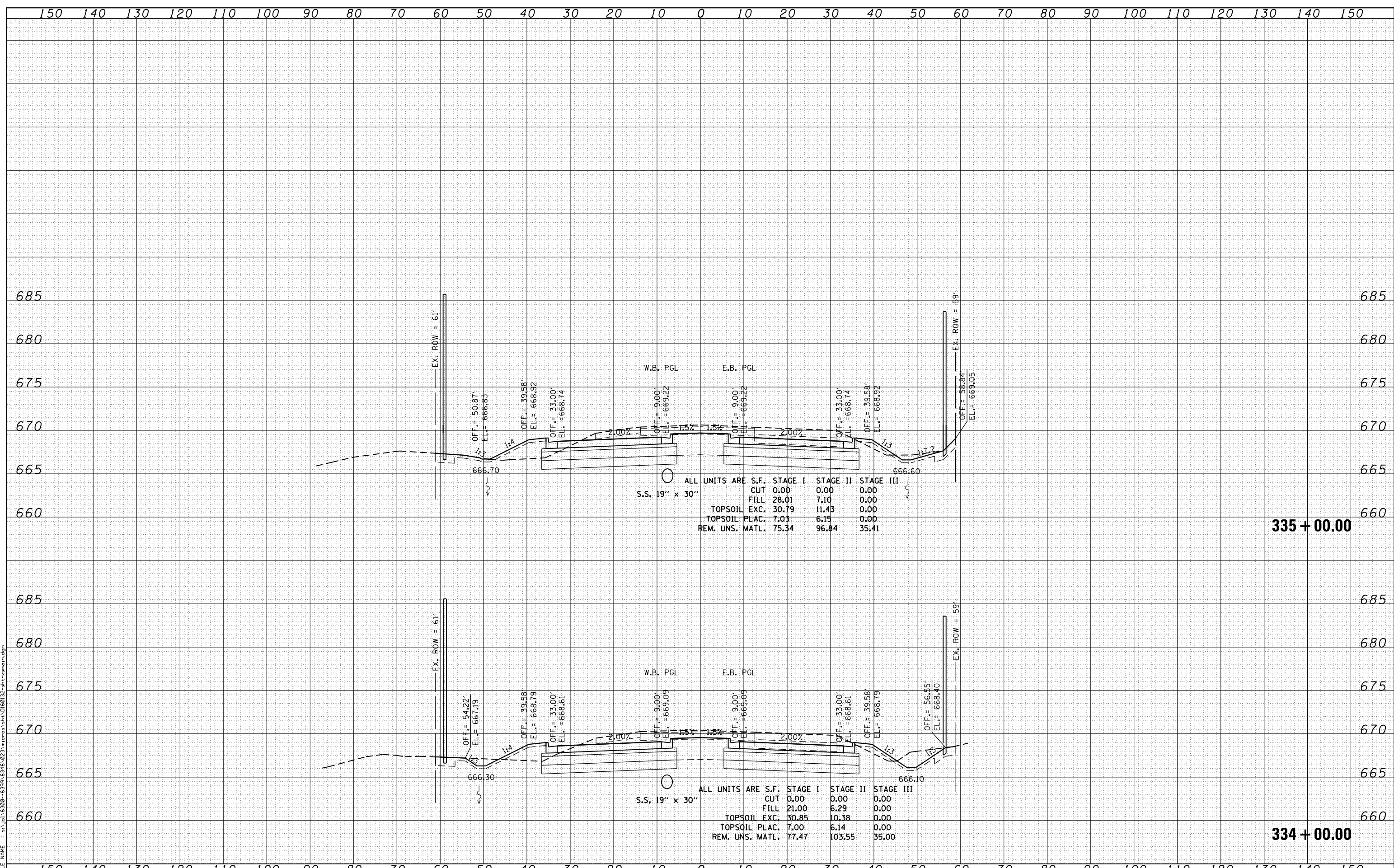
SCALE: SHEET OF SHEETS STA. 332+00.00 TO STA. 333+00.00

F.A.P. RTE.	SECTION	COUNTY	TOTAL SHEETS	SHEET NO.
349	11 WRS-3	KENDALL	527	449
CONTRACT NO. 60132				
FED. ROAD DIST. NO. 1 ILLINOIS FED. AID PROJECT				

DATE	
BY	
FINAL SURVEY	SURVEYED
NOTE BOOK	PLOTTED
NO.	TEMPLATE
	AREAS CHECKED
	AREAS CHECKED

DATE	
BY	
ORIGINAL SURVEY	SURVEYED
NOTE BOOK	PLOTTED
NO.	TEMPLATE
	AREAS CHECKED
	AREAS CHECKED

FILE NAME = s:\p1\16200-6394\6346\923\micross\st1\0160132-plt-asmain.dgn



STRAND ASSOCIATES
 1170 SOUTH HOUBOLT ROAD
 JOLIET, ILLINOIS 60431
 (815) 744-4200

USER NAME = amanda.j	DESIGNED - MAG	REVISED -
PLOT SCALE = 20.0000' / in.	DRAWN - AJJ	REVISED -
PLOT DATE = 4/26/2012	CHECKED - BMA	REVISED -
	DATE 4/25/2012	REVISED -

**STATE OF ILLINOIS
 DEPARTMENT OF TRANSPORTATION**

US 30 CROSS SECTIONS

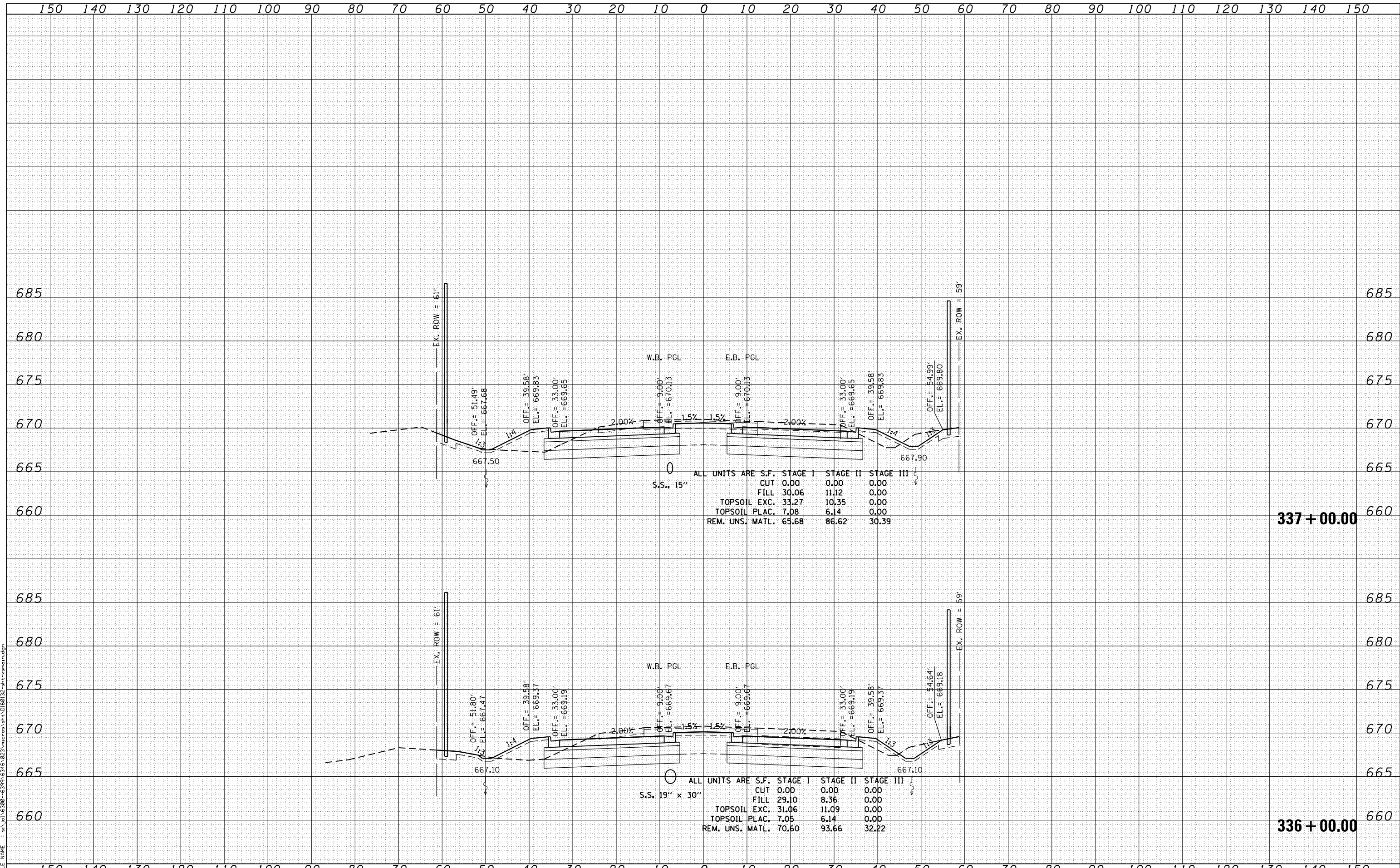
SCALE: SHEET OF SHEETS STA. 334+00.00 TO STA. 335+00.00

F.A.P. RTE.	SECTION	COUNTY	TOTAL SHEETS	SHEET NO.
349	11 WRS-3	KENDALL	527	450
CONTRACT NO. 60132				
FED. ROAD DIST. NO. 1 ILLINOIS FED. AID PROJECT				

DATE	
BY	
FINAL SURVEY	
SURVEYED	
PLOTTED	
TEMPLATE	
NOTE BOOK	
AREAS CHECKED	
NO.	

DATE	
BY	
ORIGINAL SURVEY	
SURVEYED	
PLOTTED	
TEMPLATE	
NOTE BOOK	
AREAS CHECKED	
NO.	

FILE NAME = s:\p1\15300-6399-6346\223\micross\st1\0180132-plt-asmain.dgn



STRAND ASSOCIATES
 1170 SOUTH HOUBOLT ROAD
 JOLIET, ILLINOIS 60431
 (815) 744-4200

USER NAME = amanda.j	DESIGNED - MAG	REVISED -
PLOT SCALE = 20.0000' / in.	DRAWN - AJJ	REVISED -
PLOT DATE = 4/26/2012	CHECKED - BMA	REVISED -
	DATE 4/25/2012	REVISED -

**STATE OF ILLINOIS
 DEPARTMENT OF TRANSPORTATION**

US 30 CROSS SECTIONS

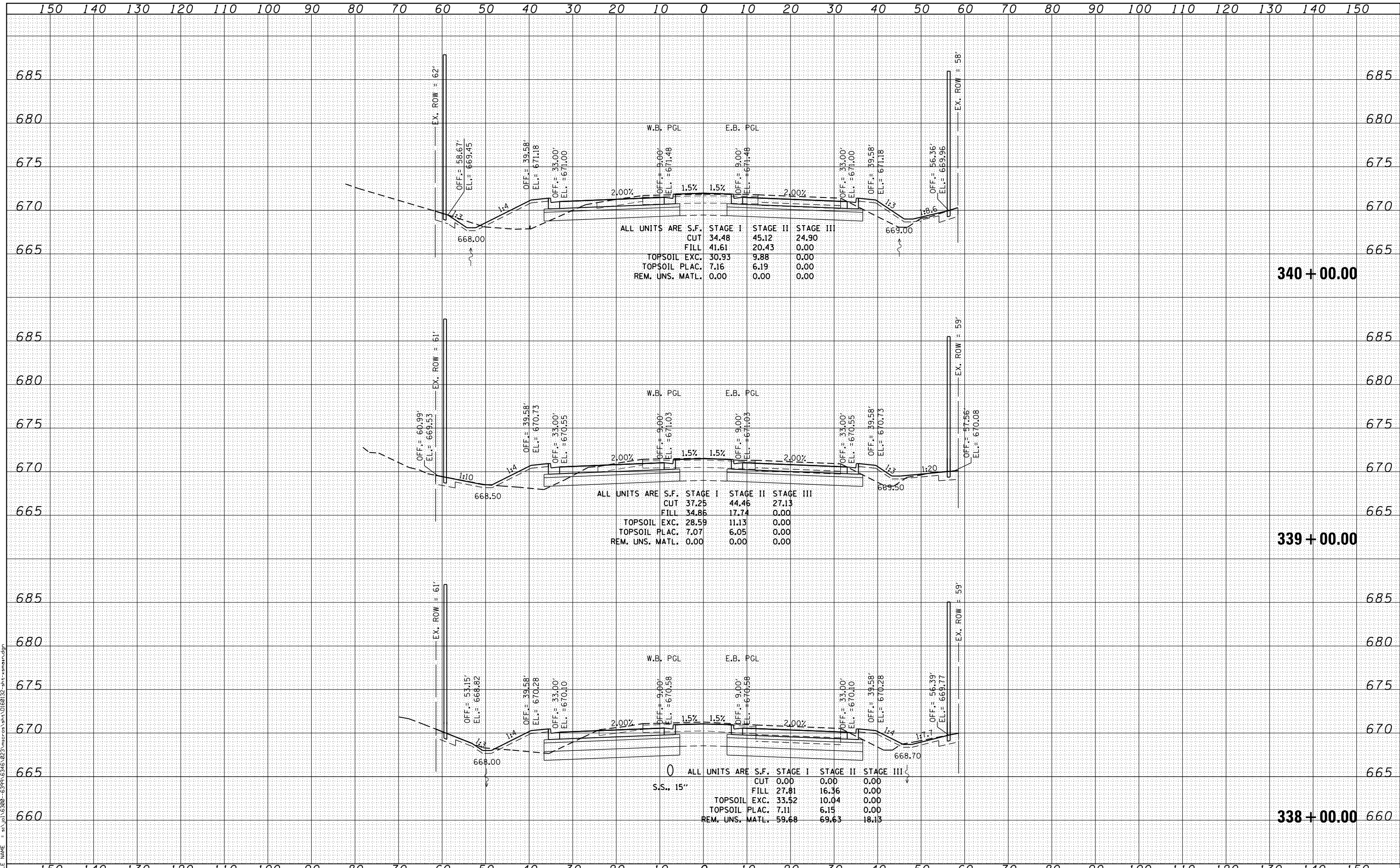
SCALE: SHEET OF SHEETS STA. 336+00.00 TO STA. 337+00.00

F.A.P. RTE.	SECTION	COUNTY	TOTAL SHEETS	SHEET NO.
349	11 WRS-3	KENDALL	527	451
FED. ROAD DIST. NO. 1 ILLINOIS FED. AID PROJECT			CONTRACT NO. 60132	

DATE	
BY	
ORIGINAL SURVEY	
SURVEYED	
PLOTTED	
TEMPLATE	
AREAS CHECKED	
NO.	
FINAL SURVEY	
NOTE BOOK	
AREAS CHECKED	
NO.	

DATE	
BY	
ORIGINAL SURVEY	
SURVEYED	
PLOTTED	
TEMPLATE	
AREAS CHECKED	
NO.	

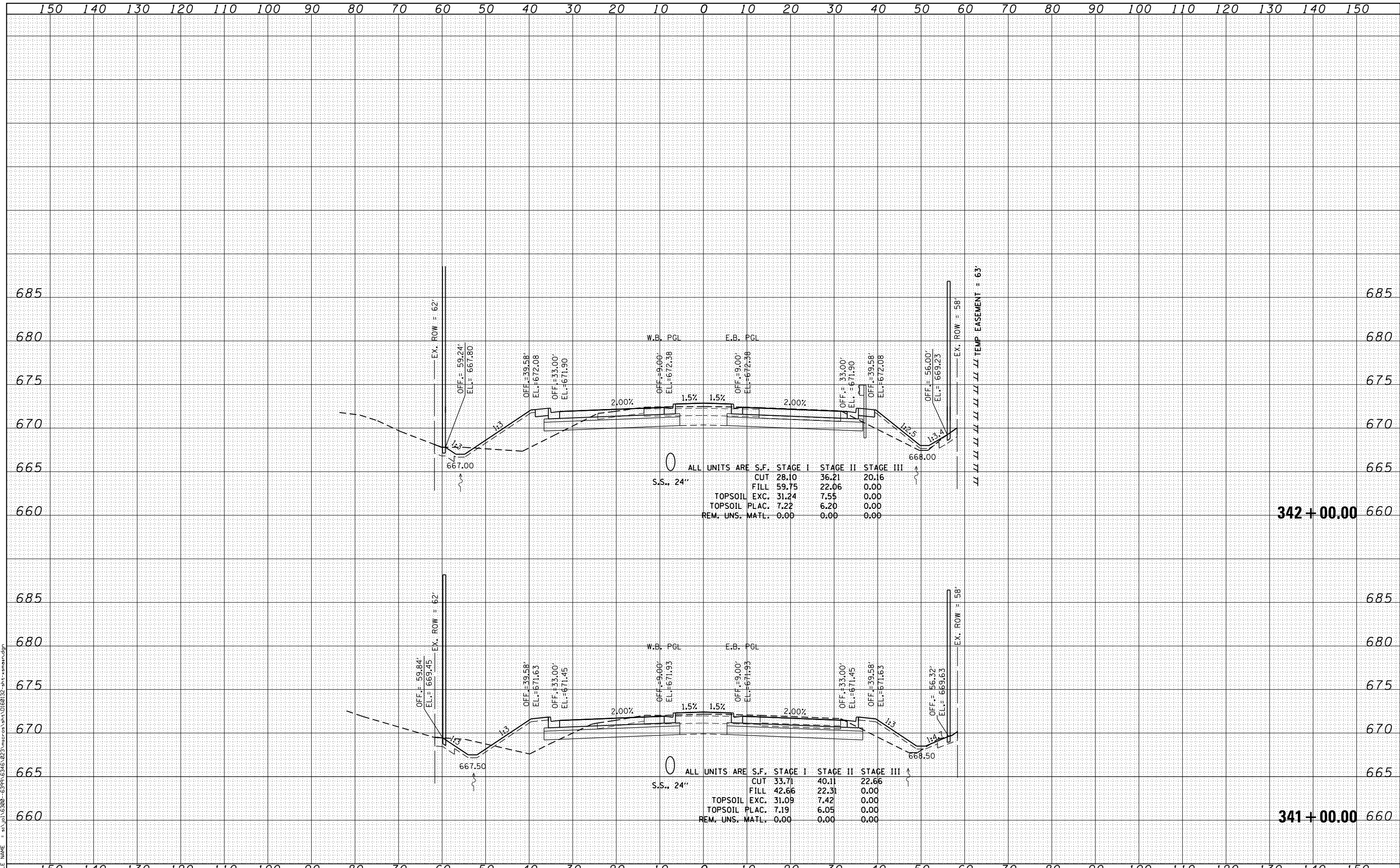
FILE NAME = s:\p1\15200-6394\6345\223\micross\stn\0180132-art-ssmain.dgn



DATE	
BY	
FINISHED SURVEY	
PLOTTED	
TEMPLATE	
NOTE BOOK	
AREAS CHECKED	
NO.	

DATE	
BY	
ORIGINAL SURVEY	
PLOTTED	
TEMPLATE	
NOTE BOOK	
AREAS CHECKED	
NO.	

FILE NAME = s:\p1\16200-6399\6346\223\micross\stn\0160132-art-amain.dgn



STRAND ASSOCIATES
 1170 SOUTH HOUBOLT ROAD
 JOLIET, ILLINOIS 60431
 (815) 744-4200

USER NAME = amanda.j	DESIGNED - MAG	REVISED -
PLOT SCALE = 20.0000' / in.	DRAWN - AJJ	REVISED -
PLOT DATE = 4/26/2012	CHECKED - BMA	REVISED -
	DATE 4/25/2012	REVISED -

**STATE OF ILLINOIS
 DEPARTMENT OF TRANSPORTATION**

US 30 CROSS SECTIONS

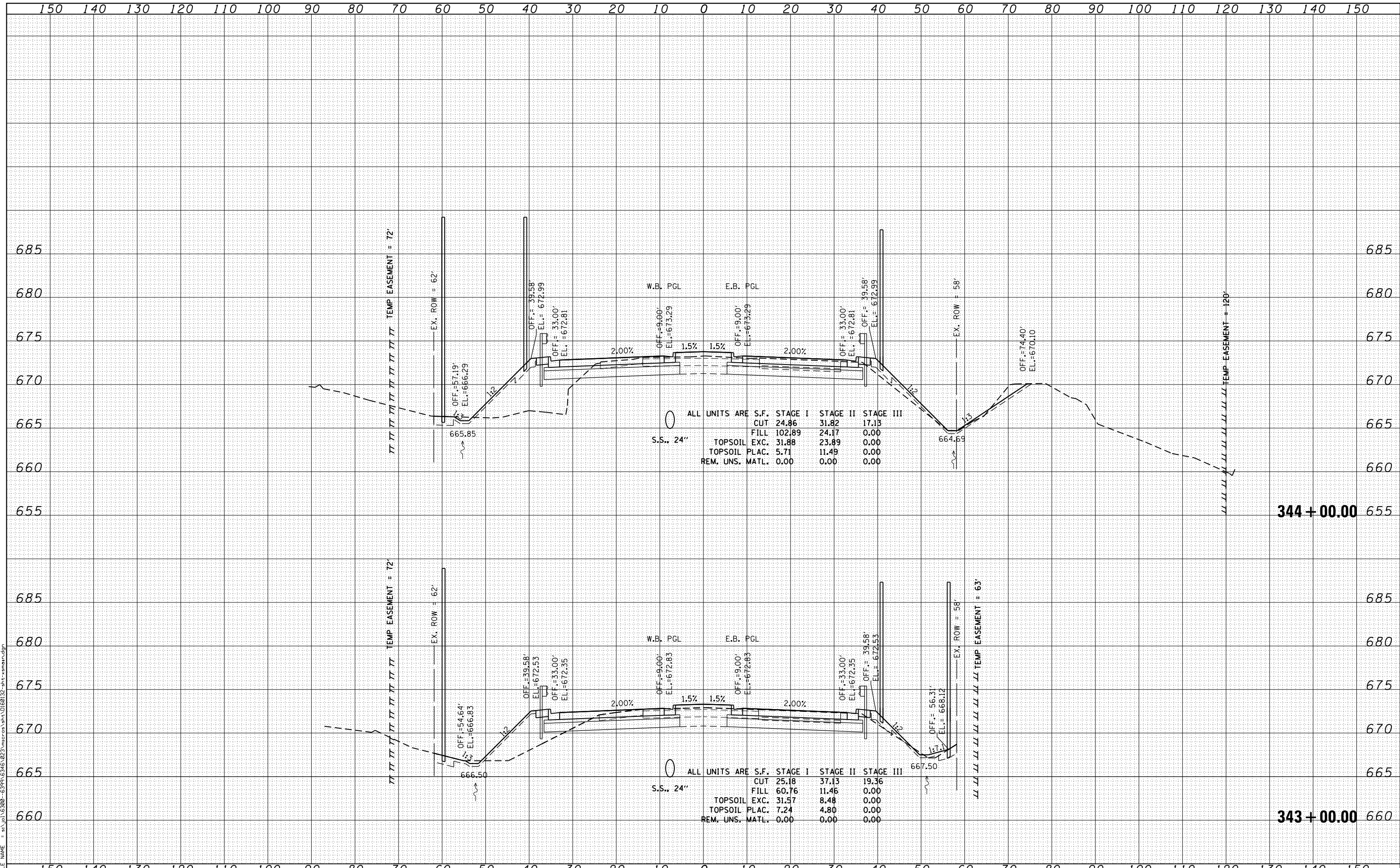
SCALE: SHEET OF SHEETS STA. 341+00.00 TO STA. 342+00.00

F.A.P. RTE.	SECTION	COUNTY	TOTAL SHEETS	SHEET NO.
349	11 WRS-3	KENDALL	527	453
FED. ROAD DIST. NO. 1 ILLINOIS FED. AID PROJECT			CONTRACT NO. 60132	

DATE	
BY	
FINAL SURVEY	
SURVEYED	
PLOTTED	
TEMPLATE	
NOTE BOOK	
AREAS CHECKED	
NO.	

DATE	
BY	
ORIGINAL SURVEY	
SURVEYED	
PLOTTED	
TEMPLATE	
NOTE BOOK	
AREAS CHECKED	
NO.	

FILE NAME = s:\p1\15200-6399-6346\223\micross\stn\0180132-art-ama.mxd



ALL UNITS ARE S.F.

	STAGE I	STAGE II	STAGE III
CUT	24.86	31.82	17.13
FILL	102.89	24.17	0.00
TOPSOIL EXC.	31.88	23.89	0.00
TOPSOIL PLAC.	5.71	11.49	0.00
REM. UNS. MATL.	0.00	0.00	0.00

ALL UNITS ARE S.F.

	STAGE I	STAGE II	STAGE III
CUT	25.18	37.13	19.36
FILL	60.76	11.46	0.00
TOPSOIL EXC.	31.57	8.48	0.00
TOPSOIL PLAC.	7.24	4.80	0.00
REM. UNS. MATL.	0.00	0.00	0.00

STRAND ASSOCIATES
 1170 SOUTH HOUBOLT ROAD
 JOLIET, ILLINOIS 60431
 (815) 744-4200

USER NAME = amanda.j	DESIGNED - MAG	REVISED -
PLOT SCALE = 20.0000' / in.	DRAWN - AJJ	REVISED -
PLOT DATE = 4/26/2012	CHECKED - BMA	REVISED -
	DATE 4/25/2012	REVISED -

**STATE OF ILLINOIS
 DEPARTMENT OF TRANSPORTATION**

US 30 CROSS SECTIONS

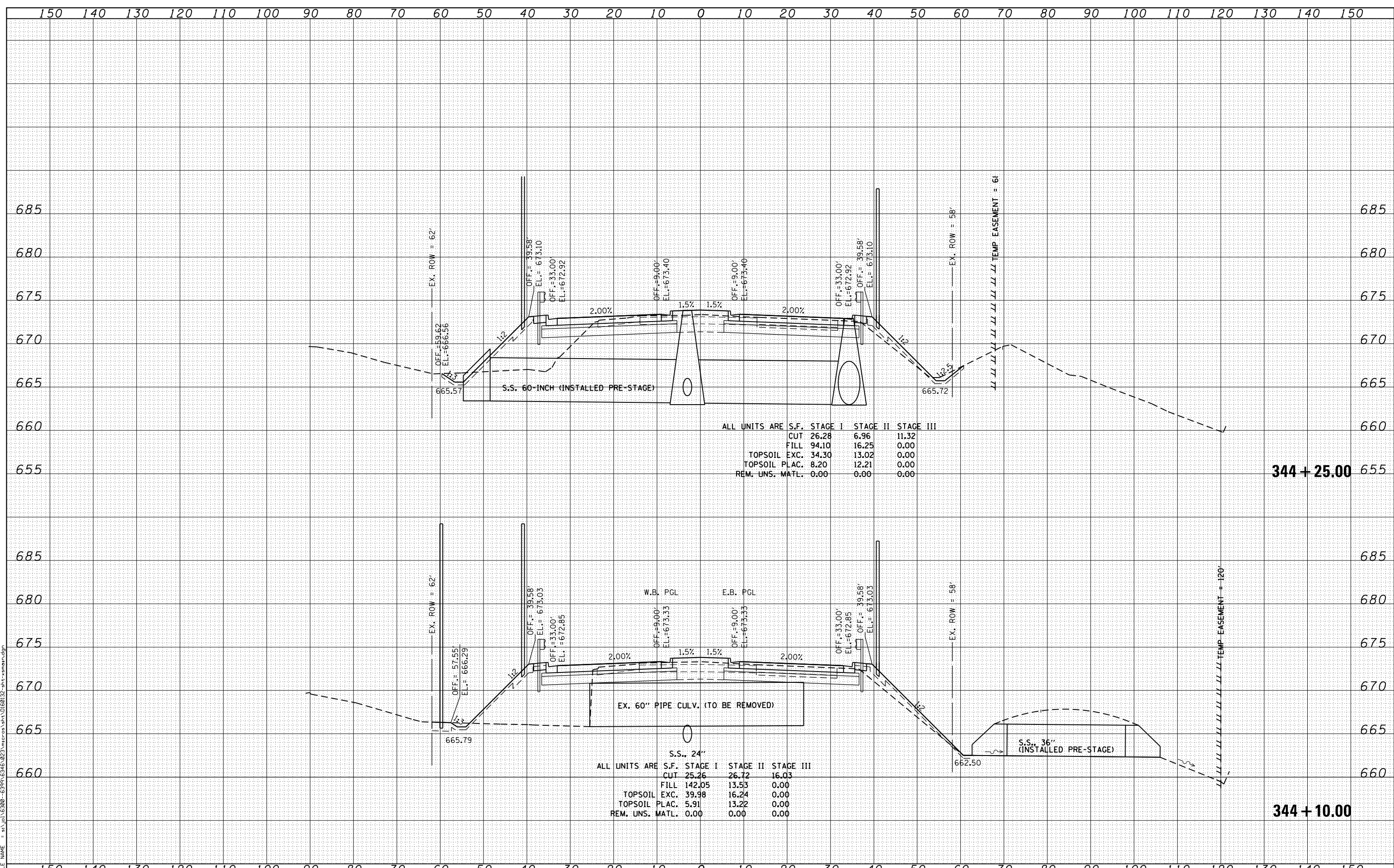
SCALE: SHEET OF SHEETS STA. 343+00.00 TO STA. 344+00.00

F.A.P. RTE.	SECTION	COUNTY	TOTAL SHEETS	SHEET NO.
349	11 WRS-3	KENDALL	527	454
CONTRACT NO. 60132			ILLINOIS FED. AID PROJECT	

DATE	
BY	
FINISHED SURVEY	
PLOTTED	
TEMPLATE	
NOTE BOOK	
AREAS CHECKED	
NO.	

DATE	
BY	
ORIGINAL SURVEY	
PLOTTED	
TEMPLATE	
NOTE BOOK	
AREAS CHECKED	
NO.	

FILE NAME = s:\p1\16300-6394\6346\023\micross\st1\0180132-apt-ssmain.dgn



ALL UNITS ARE S.F.

	STAGE I	STAGE II	STAGE III
CUT	26.28	6.96	11.32
FILL	94.10	16.25	0.00
TOPSOIL EXC.	34.30	13.02	0.00
TOPSOIL PLAC.	8.20	12.21	0.00
REM. UNS. MATL.	0.00	0.00	0.00

ALL UNITS ARE S.F.

	STAGE I	STAGE II	STAGE III
CUT	25.26	26.72	16.03
FILL	142.05	13.53	0.00
TOPSOIL EXC.	39.98	16.24	0.00
TOPSOIL PLAC.	5.91	13.22	0.00
REM. UNS. MATL.	0.00	0.00	0.00

STRAND ASSOCIATES
1170 SOUTH HOUBOLT ROAD
JOLIET, ILLINOIS 60431
(815) 744-4200

USER NAME = amanda.j	DESIGNED - MAG	REVISED -
PLOT SCALE = 20.0000' / in.	DRAWN - AJJ	REVISED -
PLOT DATE = 4/26/2012	CHECKED - BMA	REVISED -
	DATE 4/25/2012	REVISED -

**STATE OF ILLINOIS
DEPARTMENT OF TRANSPORTATION**

US 30 CROSS SECTIONS

SCALE: SHEET OF SHEETS STA. 344+10.00 TO STA. 344+25.00

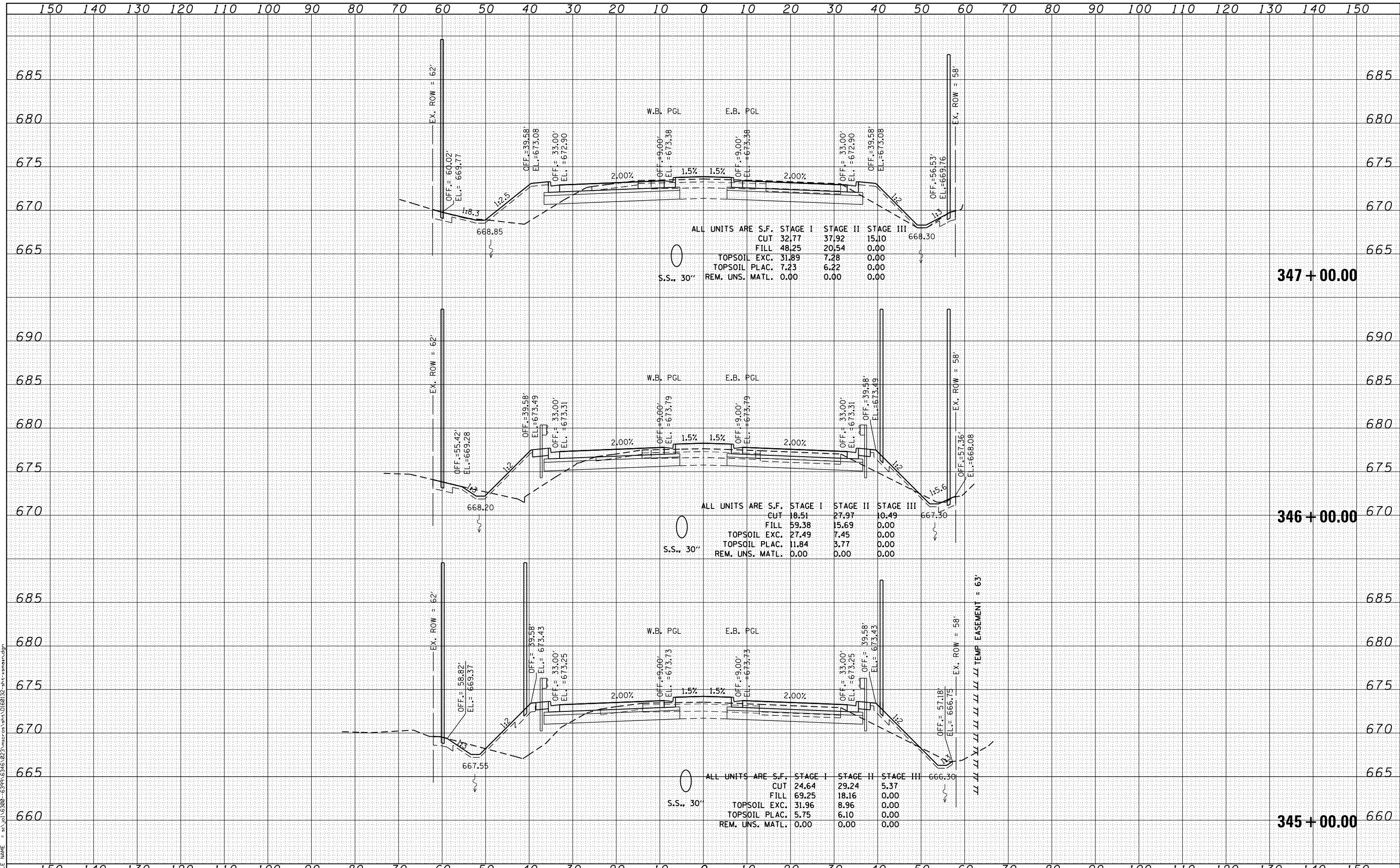
F.A.P. RTE.	SECTION	COUNTY	TOTAL SHEETS	SHEET NO.
349	11 WRS-3	KENDALL	527	455
			CONTRACT NO. 60132	

FED. ROAD DIST. NO. 1 ILLINOIS FED. AID PROJECT

DATE	
BY	
FINAL SURVEY	SURVEYED
NOTE BOOK	PLOTTED
NO.	TEMPLATE
	AREAS CHECKED
	AREAS CHECKED

DATE	
BY	
ORIGINAL SURVEY	SURVEYED
NOTE BOOK	PLOTTED
NO.	TEMPLATE
	AREAS CHECKED
	AREAS CHECKED

FILE NAME = s:\p1\15200-6394-6346\223\micross\stn\0180132-3ht-3main.dgn



SA 1170 SOUTH HOUBOLT ROAD
JOLIET, ILLINOIS 60431
STRAND (815) 744-4200
ASSOCIATES*

USER NAME = amanda.j	DESIGNED - MAG	REVISED -
	DRAWN - AJJ	REVISED -
PLOT SCALE = 20.0000' / in.	CHECKED - BMA	REVISED -
PLOT DATE = 4/26/2012	DATE 4/25/2012	REVISED -

STATE OF ILLINOIS
DEPARTMENT OF TRANSPORTATION

US 30 CROSS SECTIONS

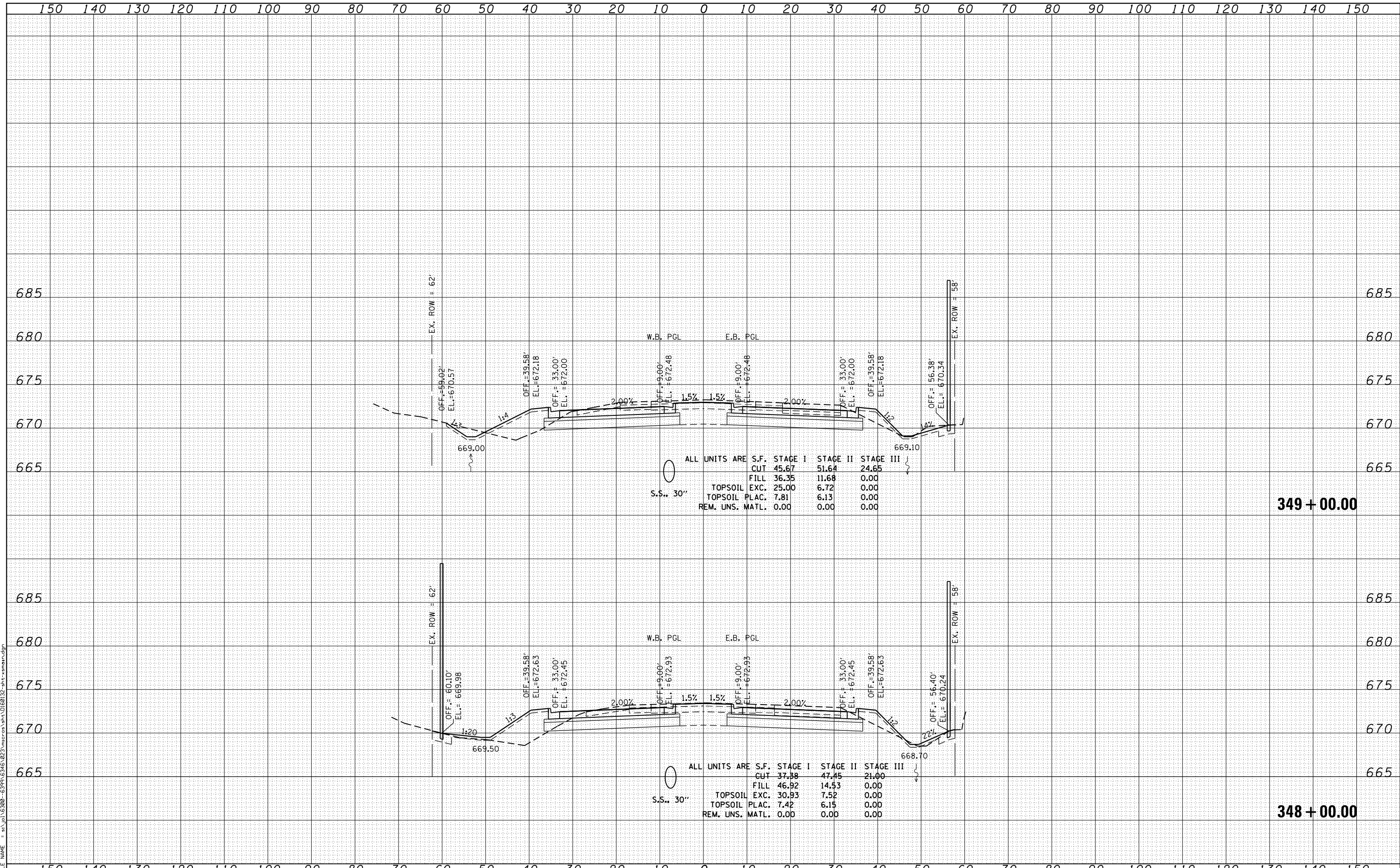
SCALE: SHEET OF SHEETS STA. 345+00.00 TO STA. 347+00.00

F.A.P. RTE.	SECTION	COUNTY	TOTAL SHEETS	SHEET NO.
349	11 WRS-3	KENDALL	527	456
CONTRACT NO. 60132				
FED. ROAD DIST. NO. 1 ILLINOIS FED. AID PROJECT				

DATE	
BY	
FINISHED SURVEY	
PLOTTED	
NOTE BOOK	
AREAS CHECKED	

DATE	
BY	
ORIGINAL SURVEY	
PLOTTED	
NOTE BOOK	
AREAS CHECKED	

FILE NAME = s:\p1\16300-6399-6346\223\micross\st1\0180132-plt-asmain.dgn



STRAND ASSOCIATES
 1170 SOUTH HOUBOLT ROAD
 JOLIET, ILLINOIS 60431
 (815) 744-4200

USER NAME = amanda.j	DESIGNED - MAG	REVISED -
PLOT SCALE = 20.0000' / in.	DRAWN - AJJ	REVISED -
PLOT DATE = 4/26/2012	CHECKED - BMA	REVISED -
	DATE 4/25/2012	REVISED -

**STATE OF ILLINOIS
 DEPARTMENT OF TRANSPORTATION**

US 30 CROSS SECTIONS
 SCALE: SHEET OF SHEETS STA. 348+00.00 TO STA. 349+00.00

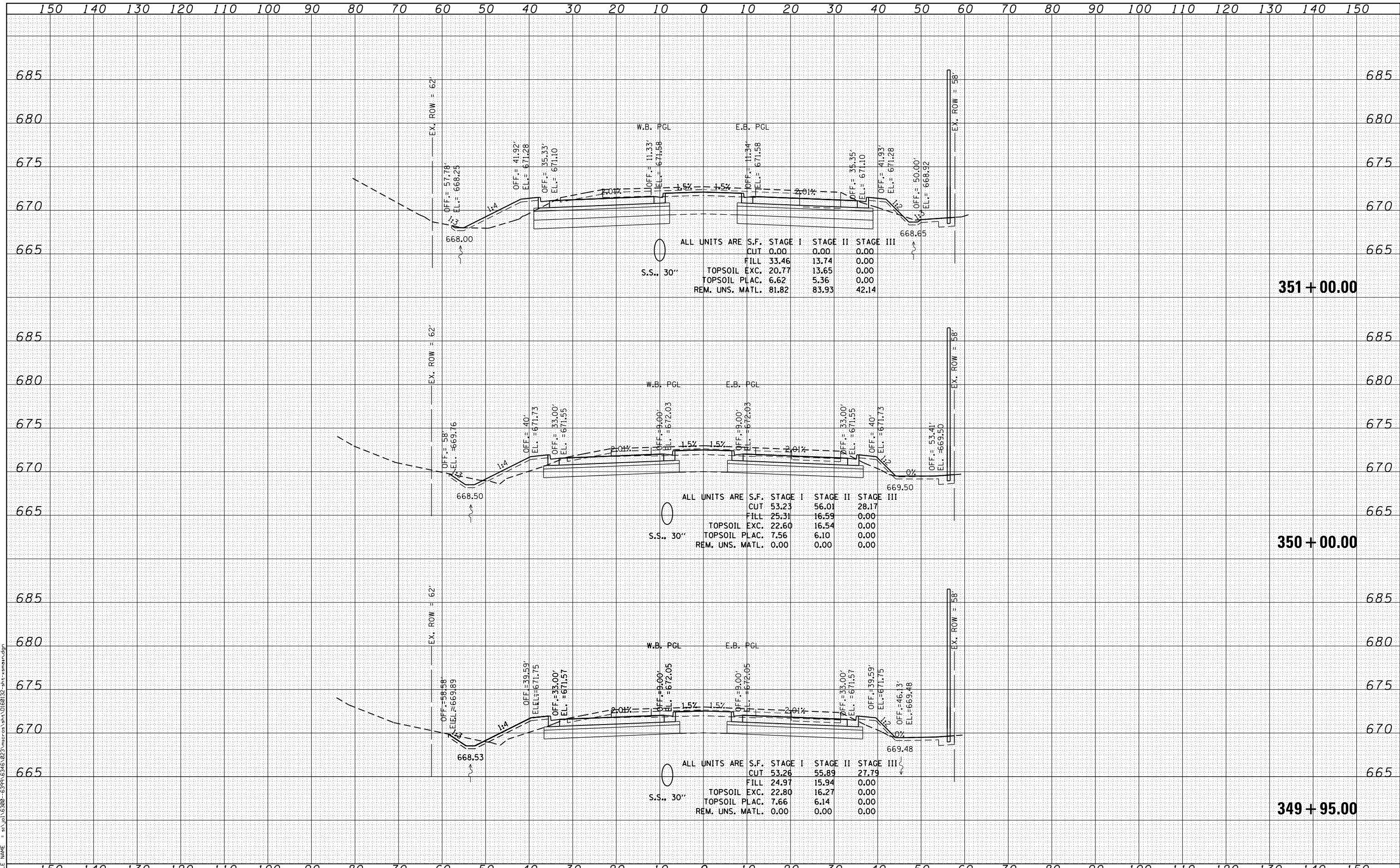
F.A.P. RTE.	SECTION	COUNTY	TOTAL SHEETS	SHEET NO.
349	11 WRS-3	KENDALL	527	457
CONTRACT NO. 60132				

FED. ROAD DIST. NO. 1 ILLINOIS FED. AID PROJECT

DATE	
BY	
FINISHED	
NO.	
DATE	
BY	
FINISHED	
NO.	
DATE	
BY	
FINISHED	
NO.	

DATE	
BY	
FINISHED	
NO.	
DATE	
BY	
FINISHED	
NO.	
DATE	
BY	
FINISHED	
NO.	

FILE NAME = s:\p1\16300-6399\6346\223\micross\stn\0180132-art-asmain.dgn



1170 SOUTH HOUBOLT ROAD
JOLIET, ILLINOIS 60431
(815) 744-4200

USER NAME = amanda.j	DESIGNED - MAG	REVISED -
	DRAWN - AJJ	REVISED -
PLOT SCALE = 20.0000' / in.	CHECKED - BMA	REVISED -
PLOT DATE = 4/26/2012	DATE 4/25/2012	REVISED -

**STATE OF ILLINOIS
DEPARTMENT OF TRANSPORTATION**

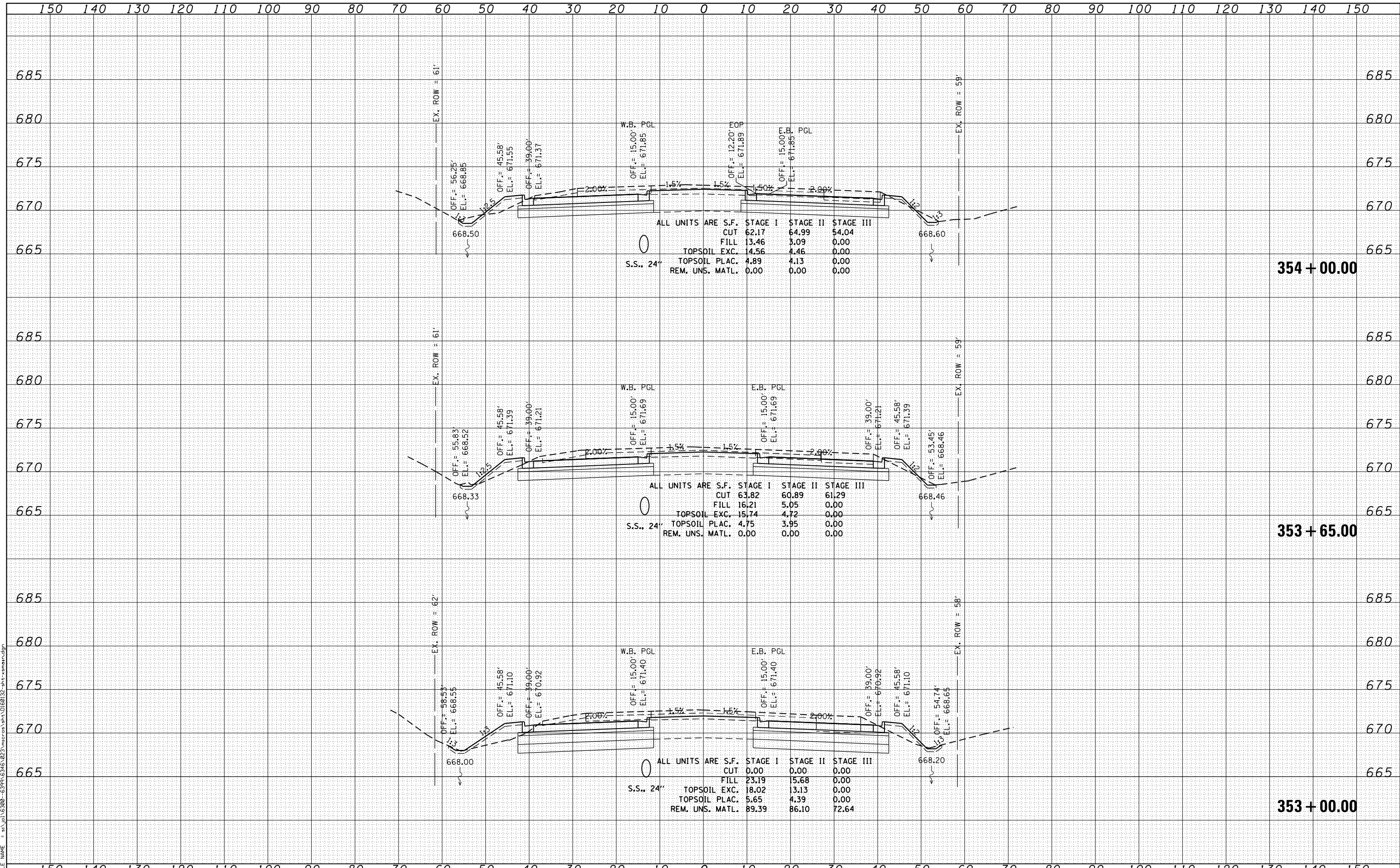
US 30 CROSS SECTIONS	
SCALE:	SHEET OF SHEETS
STA. 349+95.00 TO STA. 351+00.00	

F.A.P. RTE.	SECTION	COUNTY	TOTAL SHEETS	SHEET NO.
349	11 WRS-3	KENDALL	527	458
CONTRACT NO. 60132				
FED. ROAD DIST. NO. 1 ILLINOIS FED. AID PROJECT				

DATE	
BY	
FINISHED SURVEY	
PLOTTED	
NOTE BOOK	
AREAS CHECKED	

DATE	
BY	
ORIGINAL SURVEY	
PLOTTED	
NOTE BOOK	
AREAS CHECKED	

FILE NAME = s:\p1\6300-6399-6346\23\micross\stn\0180132-art-amand.dgn



STRAND ASSOCIATES
1170 SOUTH HOUBOLT ROAD
JOLIET, ILLINOIS 60431
(815) 744-4200

USER NAME = amandaj	DESIGNED - MAG	REVISED -
PLOT SCALE = 20.0000' / in.	DRAWN - AJJ	REVISED -
PLOT DATE = 4/26/2012	CHECKED - BMA	REVISED -
	DATE 4/25/2012	REVISED -

**STATE OF ILLINOIS
DEPARTMENT OF TRANSPORTATION**

US 30 CROSS SECTIONS

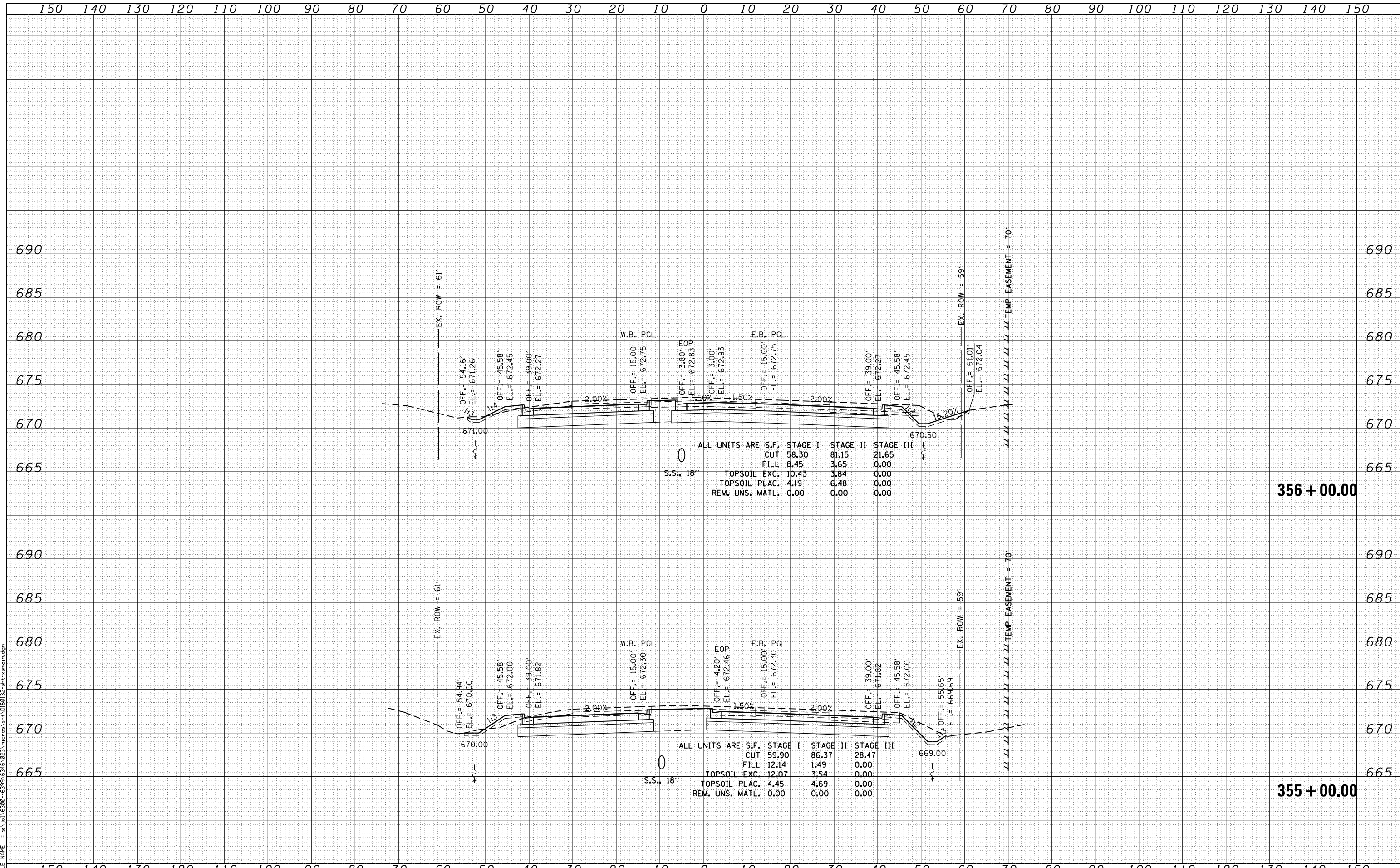
SCALE: SHEET OF SHEETS STA. 353+00.00 TO STA. 354+00.00

F.A.P. RTE.	SECTION	COUNTY	TOTAL SHEETS	SHEET NO.
349	11 WRS-3	KENDALL	527	460
CONTRACT NO. 60132				
FED. ROAD DIST. NO. 1 ILLINOIS FED. AID PROJECT				

DATE	
BY	
FINISHED SURVEY	
PLOTTED TEMPLATE	
NOTE BOOK	
AREAS CHECKED	

DATE	
BY	
ORIGINAL SURVEY	
PLOTTED TEMPLATE	
NOTE BOOK	
AREAS CHECKED	

FILE NAME = s:\p1\16200-6399-6346\223\micross\st1\0180132-art-ama.mxd



STRAND ASSOCIATES
 1170 SOUTH HOUBOLT ROAD
 JOLIET, ILLINOIS 60431
 (815) 744-4200

USER NAME = amanda.j	DESIGNED - MAG	REVISED -
PLOT SCALE = 20.0000' / in.	DRAWN - AJJ	REVISED -
PLOT DATE = 4/26/2012	CHECKED - BMA	REVISED -
	DATE 4/25/2012	REVISED -

**STATE OF ILLINOIS
 DEPARTMENT OF TRANSPORTATION**

US 30 CROSS SECTIONS

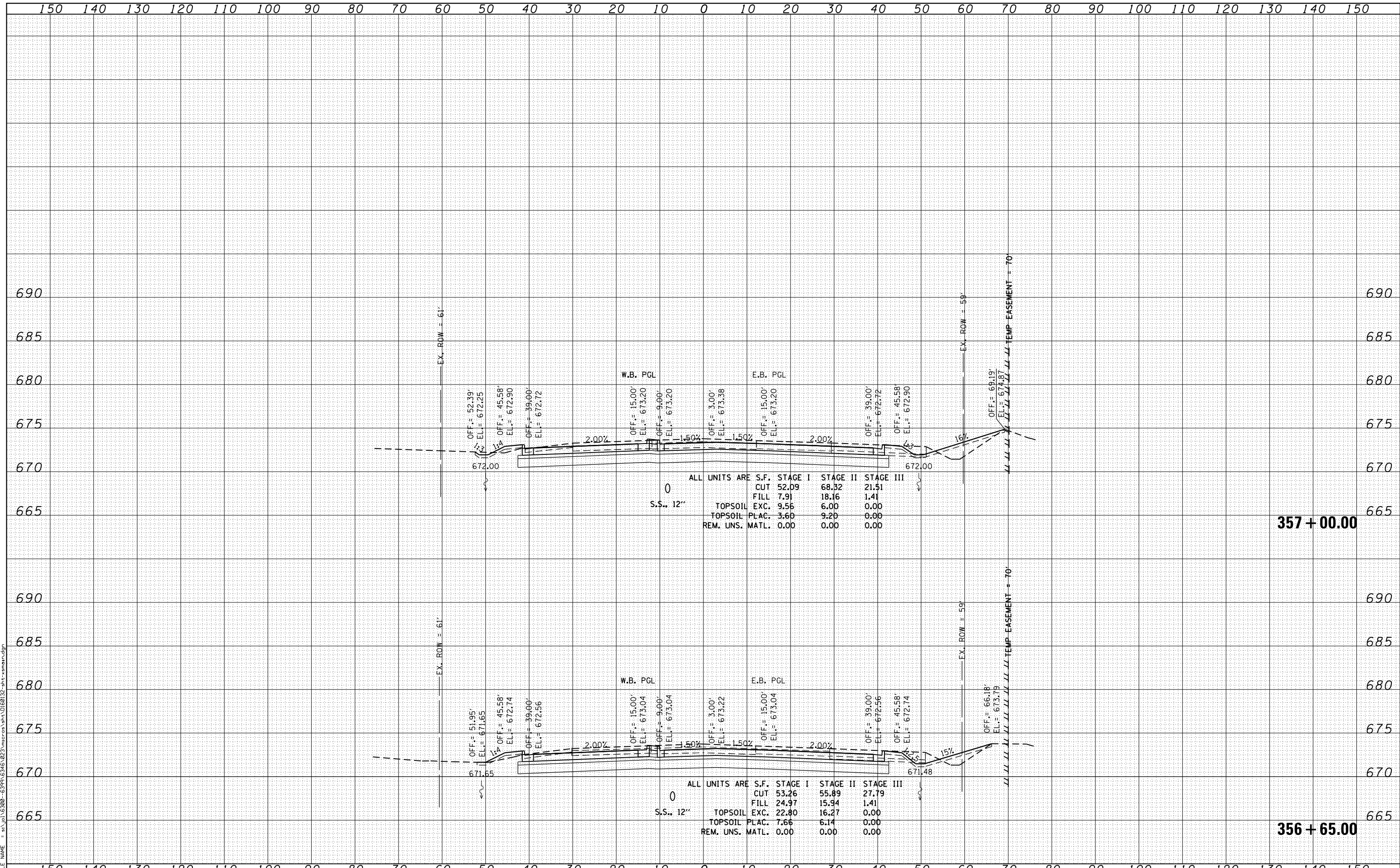
SCALE: SHEET OF SHEETS STA. 355+00.00 TO STA. 356+00.00

F.A.P. RTE.	SECTION	COUNTY	TOTAL SHEETS	SHEET NO.
349	11 WRS-3	KENDALL	527	461
FED. ROAD DIST. NO. 1 ILLINOIS FED. AID PROJECT			CONTRACT NO. 60132	

DATE	
BY	
FINISHED SURVEY	
PLOTTED TEMPLATE	
NOTE BOOK	
AREAS CHECKED	

DATE	
BY	
ORIGINAL SURVEY	
PLOTTED TEMPLATE	
NOTE BOOK	
AREAS CHECKED	

FILE NAME = s:\p1\152800-6399\6346\023\micross\stn\0180132-plt-asmain.dgn



ALL UNITS ARE S.F. STAGE I STAGE II STAGE III

CUT	52.09	68.32	21.51
FILL	7.91	18.16	1.41
TOPSOIL EXC.	9.56	6.00	0.00
TOPSOIL PLAC.	3.60	9.20	0.00
REM. UNS. MATL.	0.00	0.00	0.00

S.S. 12"

ALL UNITS ARE S.F. STAGE I STAGE II STAGE III

CUT	53.26	55.89	27.79
FILL	24.97	15.94	1.41
TOPSOIL EXC.	22.80	16.27	0.00
TOPSOIL PLAC.	7.66	6.14	0.00
REM. UNS. MATL.	0.00	0.00	0.00

S.S. 12"

STRAND ASSOCIATES
1170 SOUTH HOUBOLT ROAD
JOLIET, ILLINOIS 60431
(815) 744-4200

USER NAME = amanda.j	DESIGNED - MAG	REVISED -
PLOT SCALE = 20.0000' / in.	DRAWN - AJJ	REVISED -
PLOT DATE = 4/26/2012	CHECKED - BMA	REVISED -
	DATE 4/25/2012	REVISED -

**STATE OF ILLINOIS
DEPARTMENT OF TRANSPORTATION**

US 30 CROSS SECTIONS

SCALE: SHEET OF SHEETS STA. 356+65.00 TO STA. 357+00.00


F.A.P. RTE.	SECTION	COUNTY	TOTAL SHEETS	SHEET NO.
349	11 WRS-3	KENDALL	527	462
CONTRACT NO. 60132				

FED. ROAD DIST. NO. 1 ILLINOIS FED. AID PROJECT

DATE	
BY	
FINAL SURVEY	
SURVEY PLOTTED	
NOTE BOOK	
AREAS CHECKED	
NO.	

DATE	
BY	
ORIGINAL SURVEY	
PLOTTED TEMPLATE	
AREAS CHECKED	
NO.	

FILE NAME = s:\p1\16200-6399-6346\223\micross\stn\0160132-plt-amanda.dgn



ALL UNITS ARE S.F.

	STAGE I	STAGE II	STAGE III
CUT	55.38	0.00	0.00
FILL	0.00	0.00	0.00
TOPSOIL EXC.	0.00	0.00	0.00
TOPSOIL PLAC.	0.00	0.00	0.00
REM. UNS. MATL.	0.00	0.00	0.00

SEE DOUGLAS ROAD INTERSECTION DETAIL SHEETS FOR ROADWAY CROSS SLOPES

ALL UNITS ARE S.F.

	STAGE I	STAGE II	STAGE III
CUT	0.00	60.89	0.00
FILL	0.00	0.00	0.00
TOPSOIL EXC.	0.00	0.00	0.00
TOPSOIL PLAC.	0.00	0.00	0.00
REM. UNS. MATL.	0.00	0.00	0.00

ALL UNITS ARE S.F.

	STAGE I	STAGE II	STAGE III
CUT	49.36	64.60	25.60
FILL	8.96	14.57	1.41
TOPSOIL EXC.	9.57	5.05	0.00
TOPSOIL PLAC.	3.22	8.19	0.00
REM. UNS. MATL.	0.00	0.00	0.00



USER NAME = amanda.j	DESIGNED - MAG	REVISED -
	DRAWN - AJJ	REVISED -
PLOT SCALE = 20.0000' / in.	CHECKED - BMA	REVISED -
PLOT DATE = 4/26/2012	DATE 4/25/2012	REVISED -

STATE OF ILLINOIS
DEPARTMENT OF TRANSPORTATION

US 30 CROSS SECTIONS

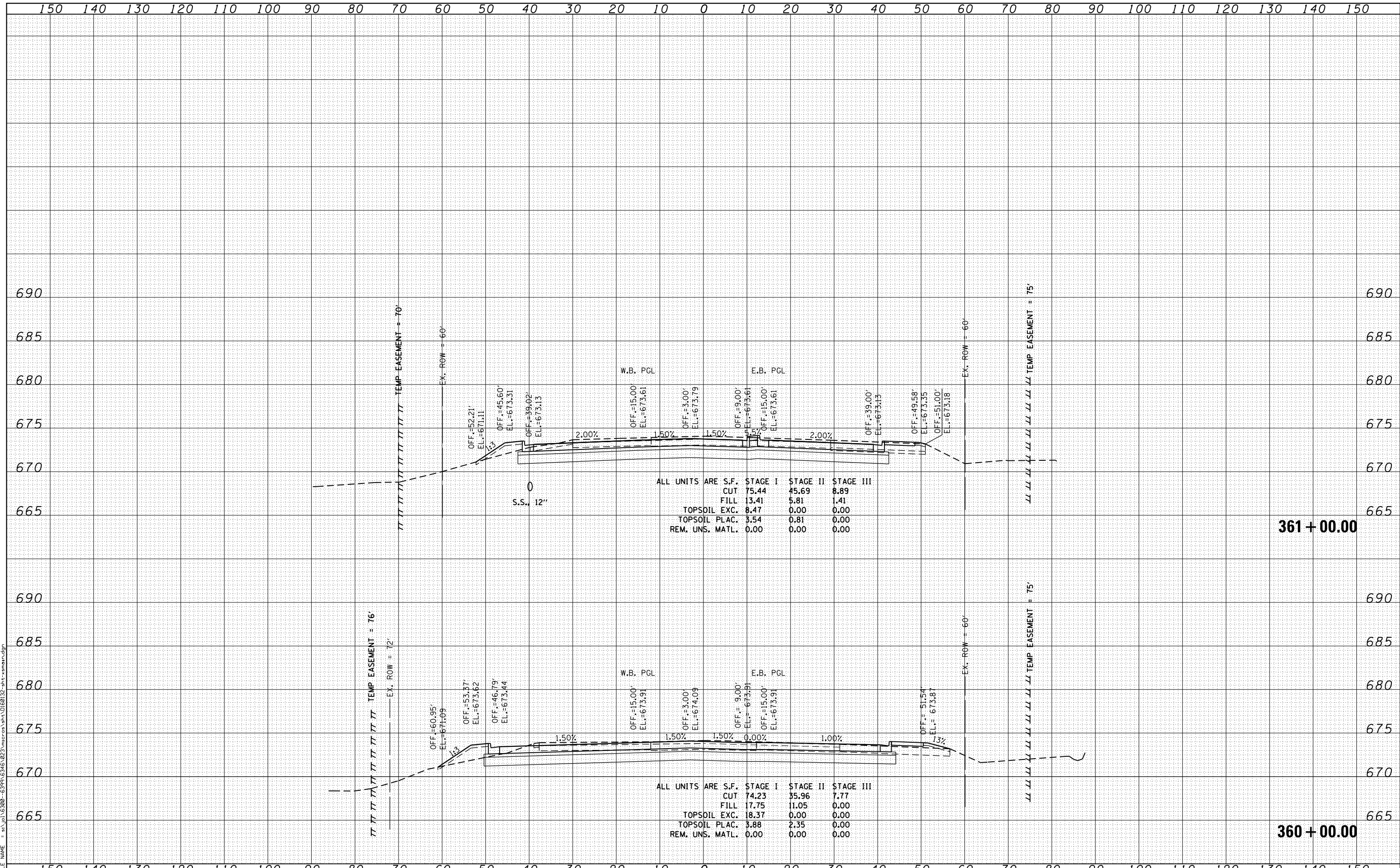
SCALE: SHEET OF SHEETS STA. 358+00.00 TO STA. 359+32.73

F.A.P. RTE.	SECTION	COUNTY	TOTAL SHEETS	SHEET NO.
349	11 WRS-3	KENDALL	527	463
CONTRACT NO. 60132				

DATE	
BY	
FINISHED SURVEY	
PLOTTED TEMPLATE	
NOTE BOOK	
AREAS CHECKED	

DATE	
BY	
ORIGINAL SURVEY	
PLOTTED TEMPLATE	
NOTE BOOK	
AREAS CHECKED	

FILE NAME = s:\p1\15200-6399\6346\223\micross\st1\0180132-art-amanda.dgn



ALL UNITS ARE S.F.

	STAGE I	STAGE II	STAGE III
CUT	75.44	45.69	8.89
FILL	13.41	5.81	1.41
TOPSOIL EXC.	8.47	0.00	0.00
TOPSOIL PLAC.	3.54	0.81	0.00
REM. UNS. MATL.	0.00	0.00	0.00

ALL UNITS ARE S.F.

	STAGE I	STAGE II	STAGE III
CUT	74.23	35.96	7.77
FILL	17.75	11.05	0.00
TOPSOIL EXC.	18.37	0.00	0.00
TOPSOIL PLAC.	3.88	2.35	0.00
REM. UNS. MATL.	0.00	0.00	0.00

STRAND ASSOCIATES
1170 SOUTH HOUBOLT ROAD
JOLIET, ILLINOIS 60431
(815) 744-4200

USER NAME = amanda.j	DESIGNED - MAG	REVISED -
	DRAWN - AJJ	REVISED -
PLOT SCALE = 20.0000' / in.	CHECKED - BMA	REVISED -
PLOT DATE = 4/26/2012	DATE 4/25/2012	REVISED -

**STATE OF ILLINOIS
DEPARTMENT OF TRANSPORTATION**

US 30 CROSS SECTIONS

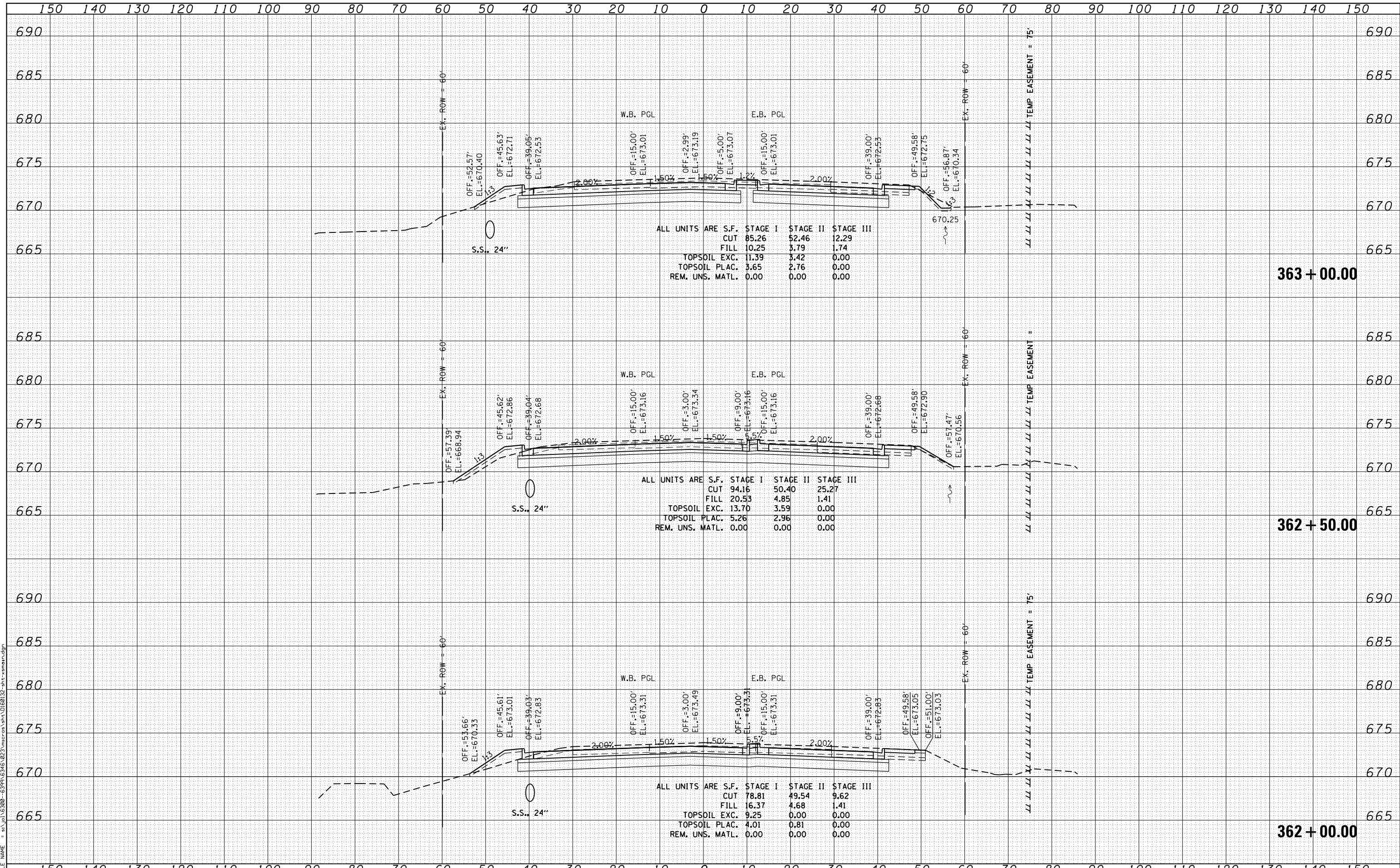
SCALE: SHEET OF SHEETS STA. 360+00.00 TO STA. 361+00.00

F.A.P. RTE.	SECTION	COUNTY	TOTAL SHEETS	SHEET NO.
349	11 WRS-3	KENDALL	527	464
			CONTRACT NO. 60132	
FED. ROAD DIST. NO. 1 ILLINOIS FED. AID PROJECT				

DATE	
BY	
FINISHED SURVEY	
PLOTTED TEMPLATE	
NOTE BOOK	
AREAS CHECKED	

DATE	
BY	
ORIGINAL SURVEY	
PLOTTED TEMPLATE	
NOTE BOOK	
AREAS CHECKED	

FILE NAME = s:\p1\16300-6399\6346\223\micross\st1\0180132-plt-3.smd.dgn



STRAND ASSOCIATES
 1170 SOUTH HOUBOLT ROAD
 JOLIET, ILLINOIS 60431
 (815) 744-4200

USER NAME = amanda.j	DESIGNED - MAG	REVISED -
PLOT SCALE = 20.0000' / in.	DRAWN - AJJ	REVISED -
PLOT DATE = 4/26/2012	CHECKED - BMA	REVISED -
	DATE 4/25/2012	REVISED -

**STATE OF ILLINOIS
 DEPARTMENT OF TRANSPORTATION**

US 30 CROSS SECTIONS

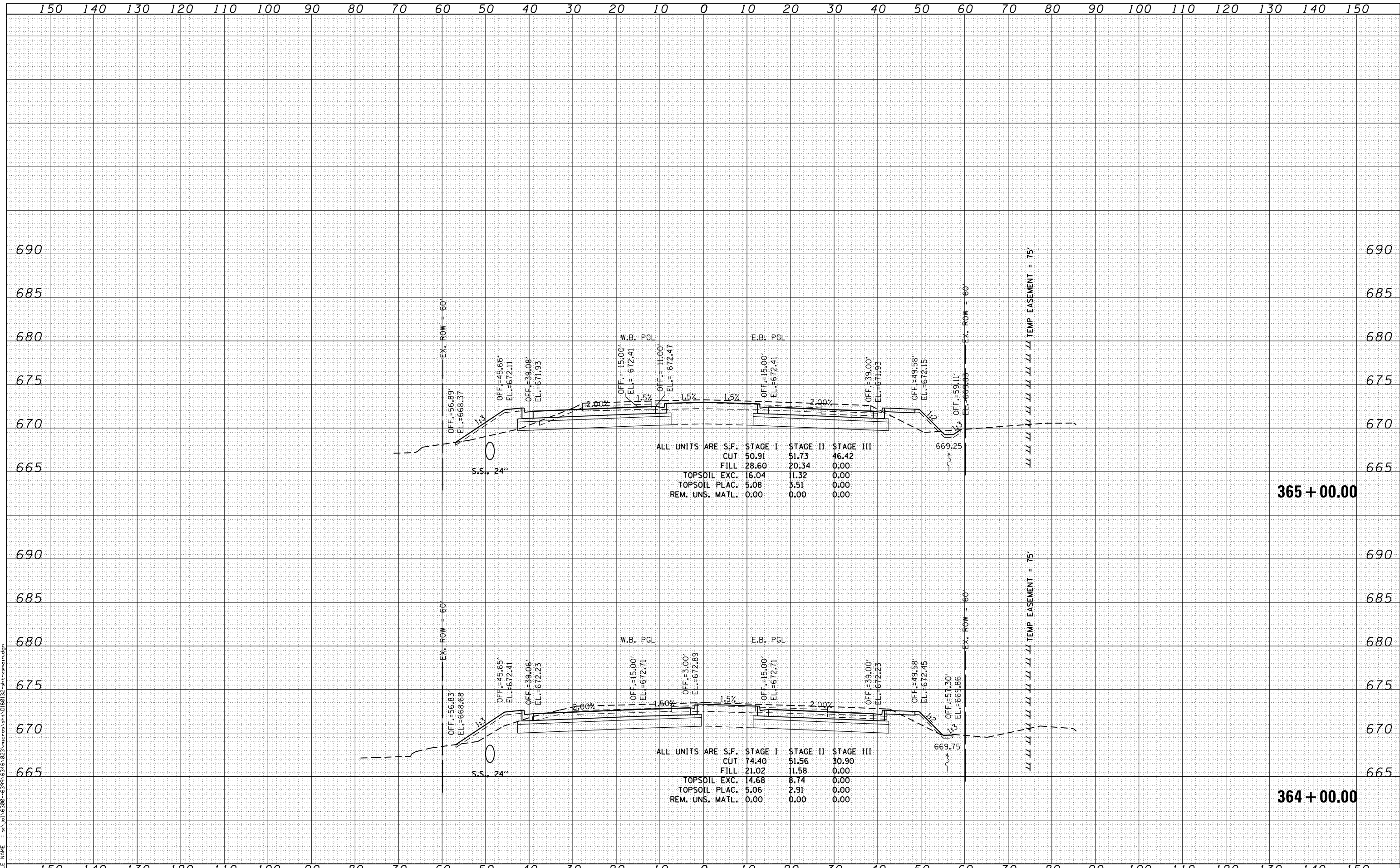
SCALE: SHEET OF SHEETS STA. 362+00.00 TO STA. 363+00.00

F.A.P. RTE.	SECTION	COUNTY	TOTAL SHEETS	SHEET NO.
349	11 WRS-3	KENDALL	527	465
CONTRACT NO. 60132			FED. ROAD DIST. NO. 1 ILLINOIS FED. AID PROJECT	

DATE	
BY	
FINISHED SURVEY	
PLOTTED TEMPLATE	
NOTE BOOK	
AREAS CHECKED	
NO.	

DATE	
BY	
ORIGINAL SURVEY	
PLOTTED TEMPLATE	
NOTE BOOK	
AREAS CHECKED	
NO.	

FILE NAME = s:\p1\16300-6399-6346\223\micross\stn\0168132-art-ssmain.dgn



USER NAME = amanda.j	DESIGNED - MAG	REVISED -
PLOT SCALE = 20.0000' / in.	DRAWN - AJJ	REVISED -
PLOT DATE = 4/26/2012	CHECKED - BMA	REVISED -
	DATE 4/25/2012	REVISED -

**STATE OF ILLINOIS
DEPARTMENT OF TRANSPORTATION**

US 30 CROSS SECTIONS

SCALE: SHEET OF SHEETS STA. 364+00.00 TO STA. 365+00.00

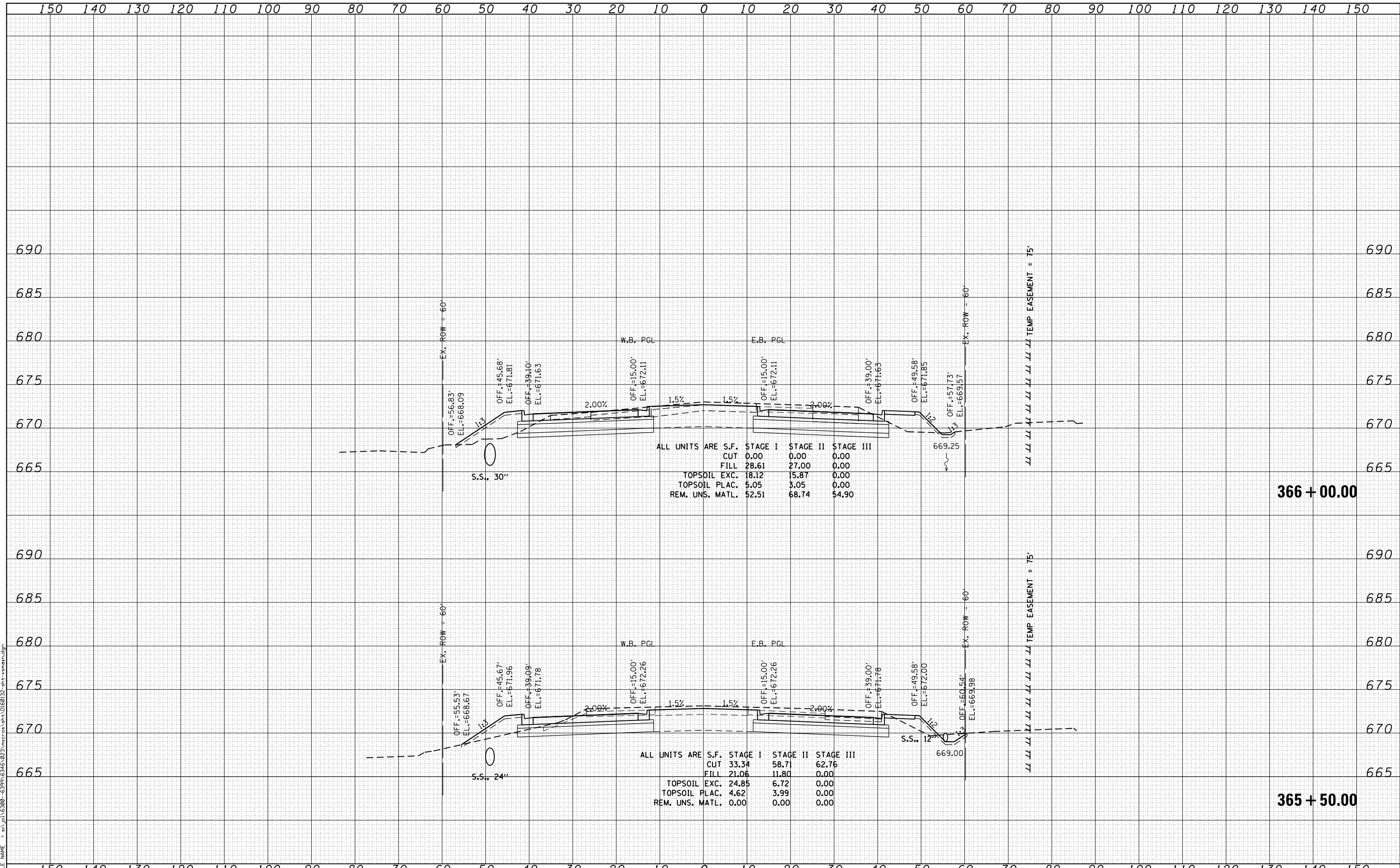
F.A.P. RTE.	SECTION	COUNTY	TOTAL SHEETS	SHEET NO.
349	11 WRS-3	KENDALL	527	466
CONTRACT NO. 60132				

FED. ROAD DIST. NO. 1 ILLINOIS FED. AID PROJECT

DATE	
BY	
FINISHED SURVEY	
PLOTTED TEMPLATE	
NOTE BOOK	
AREAS CHECKED	
NO.	

DATE	
BY	
ORIGINAL SURVEY	
PLOTTED TEMPLATE	
NOTE BOOK	
AREAS CHECKED	
NO.	

FILE NAME = s:\p1\16300-6394-6346\223\micross\stn\0168132-art-ssmain.dgn



STRAND ASSOCIATES
 1170 SOUTH HOUBOLT ROAD
 JOLIET, ILLINOIS 60431
 (815) 744-4200

USER NAME = amanda.j	DESIGNED - MAG	REVISED -
	DRAWN - AJJ	REVISED -
PLOT SCALE = 20.0000' / in.	CHECKED - BMA	REVISED -
PLOT DATE = 4/26/2012	DATE 4/25/2012	REVISED -

**STATE OF ILLINOIS
 DEPARTMENT OF TRANSPORTATION**

US 30 CROSS SECTIONS

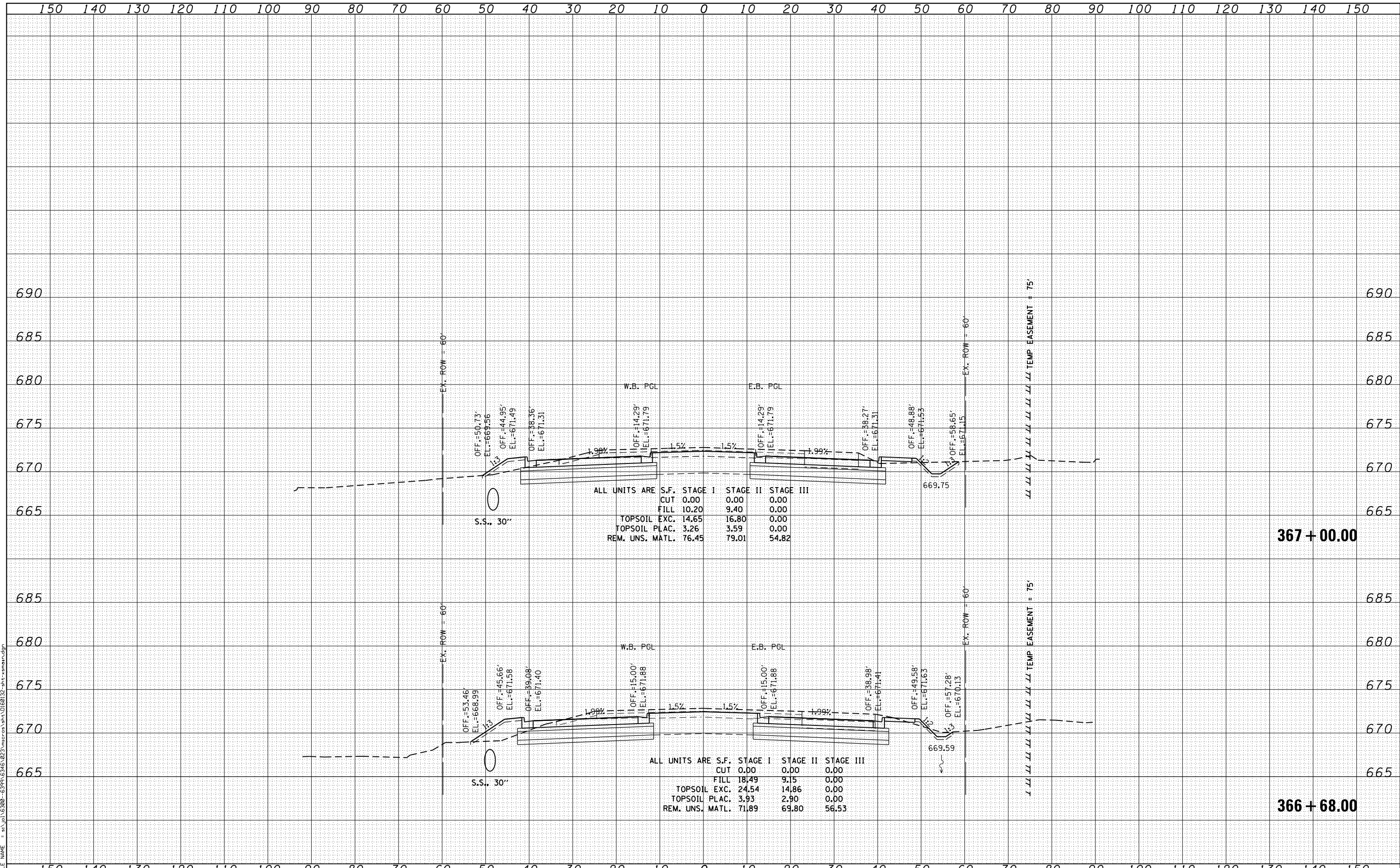
SCALE: SHEET OF SHEETS STA. 365+50.00 TO STA. 366+00.00

F.A.P. RTE.	SECTION	COUNTY	TOTAL SHEETS	SHEET NO.
349	11 WRS-3	KENDALL	527	467
CONTRACT NO. 60132				
FED. ROAD DIST. NO. 1 ILLINOIS FED. AID PROJECT				

DATE	
BY	
FINISHED SURVEY	
PLOTTED TEMPLATE	
NOTE BOOK	
AREAS CHECKED	

DATE	
BY	
ORIGINAL SURVEY	
PLOTTED TEMPLATE	
NOTE BOOK	
AREAS CHECKED	

FILE NAME = s:\p1\6300-6399\6346\023\micross\st1\0180132-art-amain.dgn



USER NAME = amanda.j	DESIGNED - MAG	REVISED -
PLOT SCALE = 20.0000' / in.	DRAWN - AJJ	REVISED -
PLOT DATE = 4/26/2012	CHECKED - BMA	REVISED -
	DATE 4/25/2012	REVISED -

**STATE OF ILLINOIS
DEPARTMENT OF TRANSPORTATION**

US 30 CROSS SECTIONS

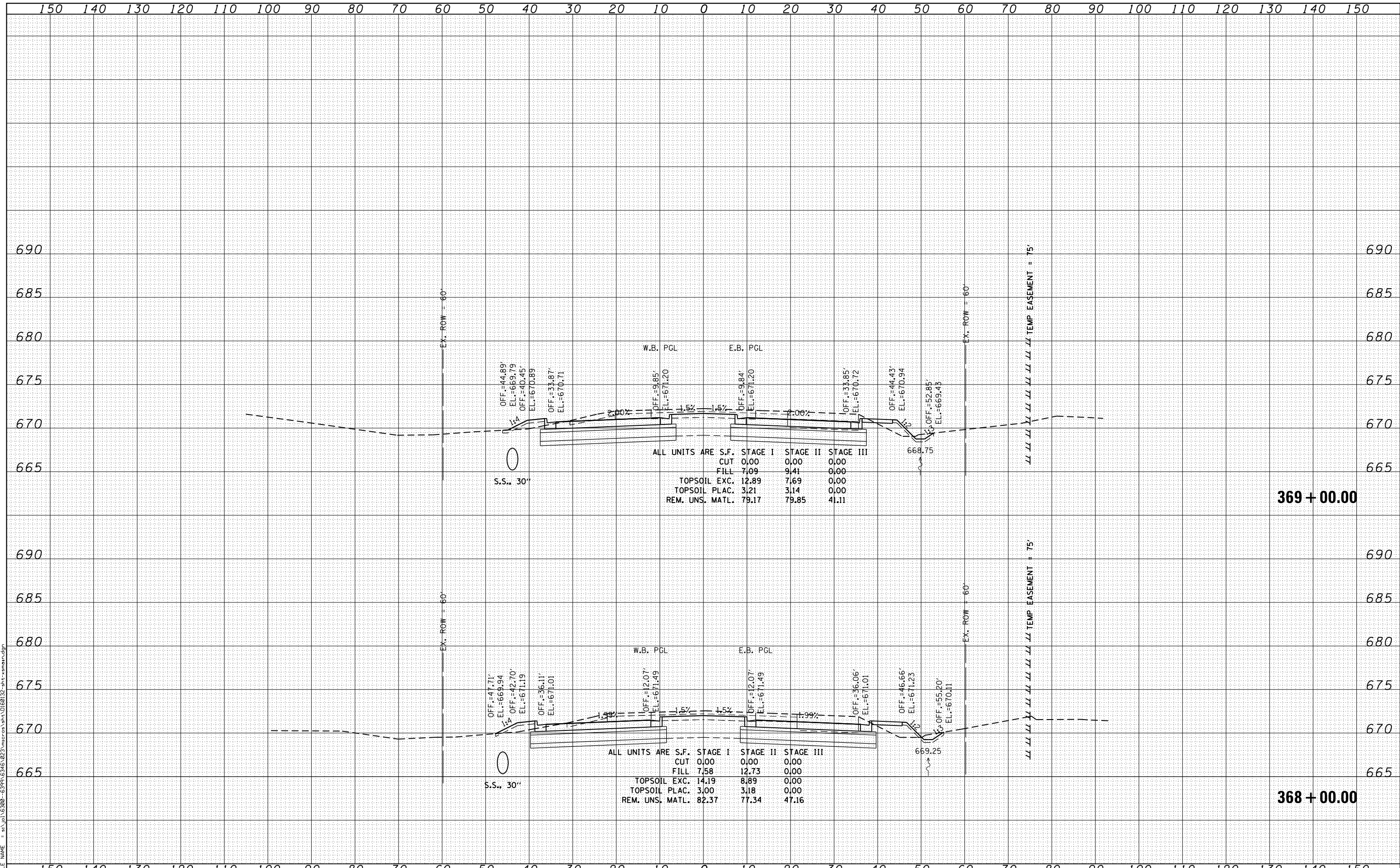
SCALE: SHEET OF SHEETS STA. 366+68.00 TO STA. 367+00.00

F.A.P. RTE.	SECTION	COUNTY	TOTAL SHEETS	SHEET NO.
349	11 WRS-3	KENDALL	527	468
CONTRACT NO. 60132			FED. ROAD DIST. NO. 1 ILLINOIS FED. AID PROJECT	

DATE	
BY	
FINISHED SURVEY	
PLOTTED	
NOTE BOOK	
AREAS CHECKED	

DATE	
BY	
ORIGINAL SURVEY	
PLOTTED	
NOTE BOOK	
AREAS CHECKED	

FILE NAME = s:\p1\16300-6399\6346\223\micross\st1\0160132-art-aman.dgn



STRAND ASSOCIATES
 1170 SOUTH HOUBOLT ROAD
 JOLIET, ILLINOIS 60431
 (815) 744-4200

USER NAME = amanda.j	DESIGNED - MAG	REVISED -
PLOT SCALE = 20.0000' / in.	DRAWN - AJJ	REVISED -
PLOT DATE = 4/26/2012	CHECKED - BMA	REVISED -
	DATE 4/25/2012	REVISED -

**STATE OF ILLINOIS
 DEPARTMENT OF TRANSPORTATION**

US 30 CROSS SECTIONS

SCALE: SHEET OF SHEETS STA. 368+00.00 TO STA. 369+00.00

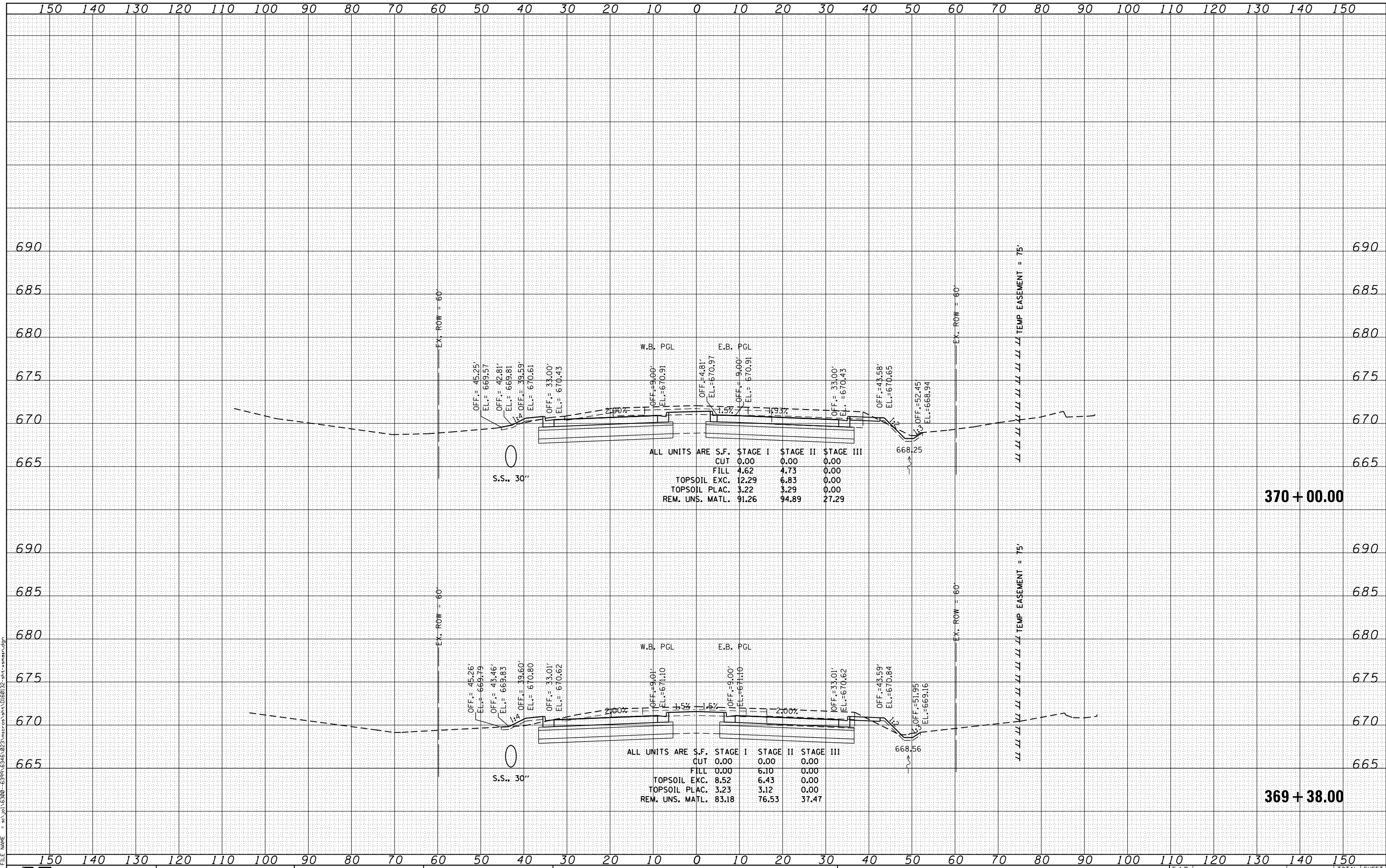
F.A.P. RTE.	SECTION	COUNTY	TOTAL SHEETS	SHEET NO.
349	11 WRS-3	KENDALL	527	469
CONTRACT NO. 60132				

FED. ROAD DIST. NO. 1 ILLINOIS FED. AID PROJECT

DATE	
BY	
FINAL SURVEY	
SURVEY PLOTTED	
NOTE BOOK	
AREAS CHECKED	
NO.	

DATE	
BY	
ORIGINAL SURVEY	
PLOTTED TEMPLATE	
AREAS CHECKED	
NO.	

FILE NAME = s:\p1\6300-6399\6346\223\micross\st1\0160132-art-smain.dgn



ALL UNITS ARE S.F. STAGE I STAGE II STAGE III

CUT	0.00	0.00	0.00
FILL	4.62	4.73	0.00
TOPSOIL EXC.	12.29	6.83	0.00
TOPSOIL PLAC.	3.22	3.29	0.00
REM. UNS. MATL.	91.26	94.89	27.29

ALL UNITS ARE S.F. STAGE I STAGE II STAGE III

CUT	0.00	0.00	0.00
FILL	0.00	6.10	0.00
TOPSOIL EXC.	8.52	6.43	0.00
TOPSOIL PLAC.	3.23	3.12	0.00
REM. UNS. MATL.	83.18	76.53	37.47

SA
1170 SOUTH HOUBOLT ROAD
JOLIET, ILLINOIS 60431
STRAND
ASSOCIATES® (815) 744-4200

USER NAME = amanda.j	DESIGNED - MAG	REVISED -
	DRAWN - AJJ	REVISED -
PLOT SCALE = 20.0000' / in.	CHECKED - BMA	REVISED -
PLOT DATE = 4/26/2012	DATE 4/25/2012	REVISED -

**STATE OF ILLINOIS
DEPARTMENT OF TRANSPORTATION**

US 30 CROSS SECTIONS

SCALE: SHEET OF SHEETS STA. 369+38.00 TO STA. 370+00.00

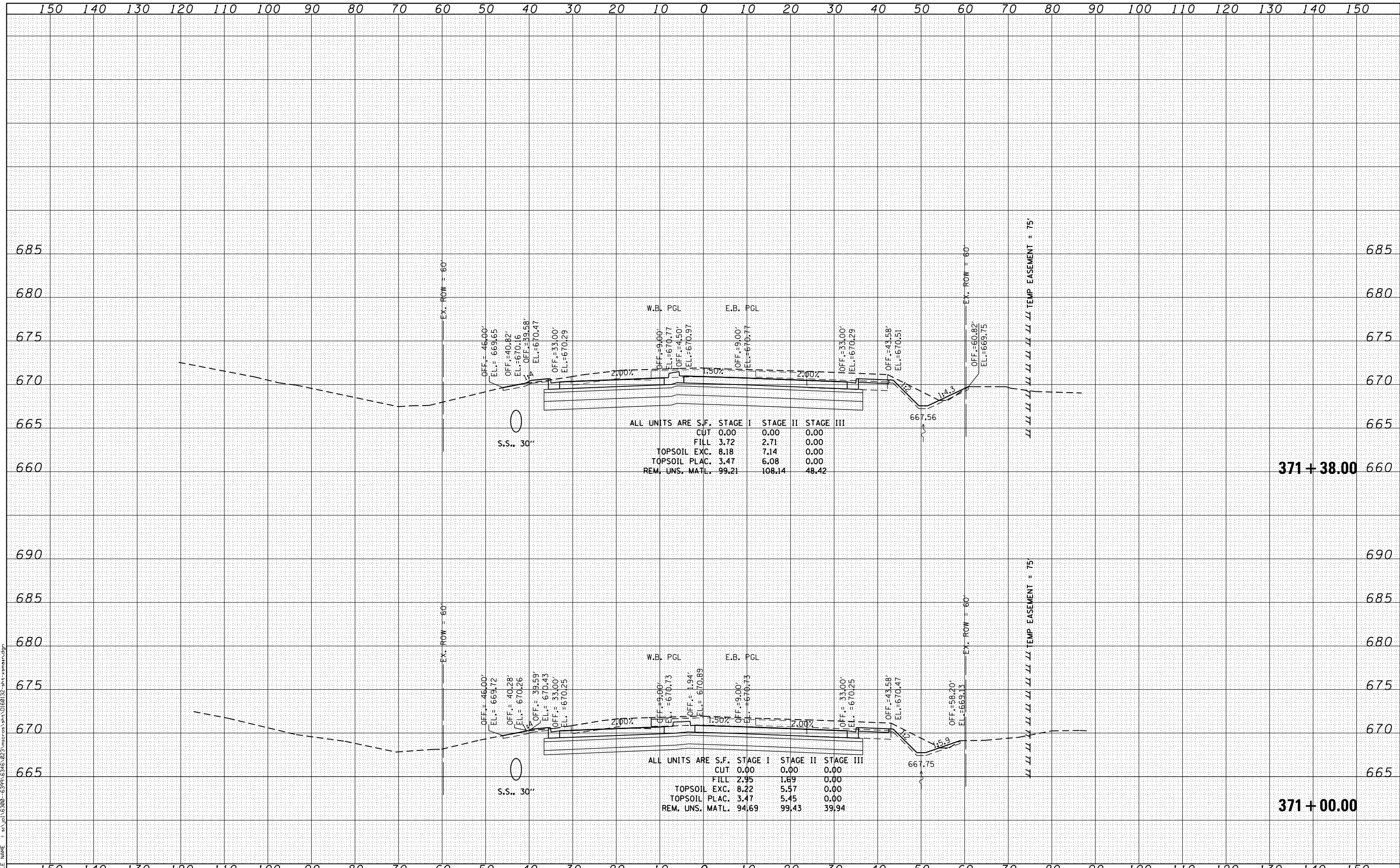
F.A.P. RTE.	SECTION	COUNTY	TOTAL SHEETS	SHEET NO.
349	11 WRS-3	KENDALL	527	470
CONTRACT NO. 60132				

FED. ROAD DIST. NO. 1 ILLINOIS FED. AID PROJECT

DATE	
BY	
FINISHED SURVEY	
PLOTTED TEMPLATE	
NOTE BOOK	
AREAS CHECKED	
NO.	

DATE	
BY	
ORIGINAL SURVEY	
PLOTTED TEMPLATE	
NOTE BOOK	
AREAS CHECKED	
NO.	

FILE NAME = s:\p1\16300-6394\6346\223\micross\stn\0168132-plt-asmain.dgn



ALL UNITS ARE S.F. STAGE I STAGE II STAGE III

CUT	0.00	0.00	0.00
FILL	3.72	2.71	0.00
TOPSOIL EXC.	8.18	7.14	0.00
TOPSOIL PLAC.	3.47	6.08	0.00
REM. UNS. MATL.	99.21	108.14	48.42

ALL UNITS ARE S.F. STAGE I STAGE II STAGE III

CUT	0.00	0.00	0.00
FILL	2.95	1.69	0.00
TOPSOIL EXC.	8.22	5.57	0.00
TOPSOIL PLAC.	3.47	5.45	0.00
REM. UNS. MATL.	94.69	99.43	39.94

STRAND ASSOCIATES
1170 SOUTH HOUBOLT ROAD
JOLIET, ILLINOIS 60431
(815) 744-4200

USER NAME = amanda.j	DESIGNED - MAG	REVISED -
	DRAWN - AJJ	REVISED -
PLOT SCALE = 20.0000' / in.	CHECKED - BMA	REVISED -
PLOT DATE = 4/26/2012	DATE 4/25/2012	REVISED -

**STATE OF ILLINOIS
DEPARTMENT OF TRANSPORTATION**

US 30 CROSS SECTIONS

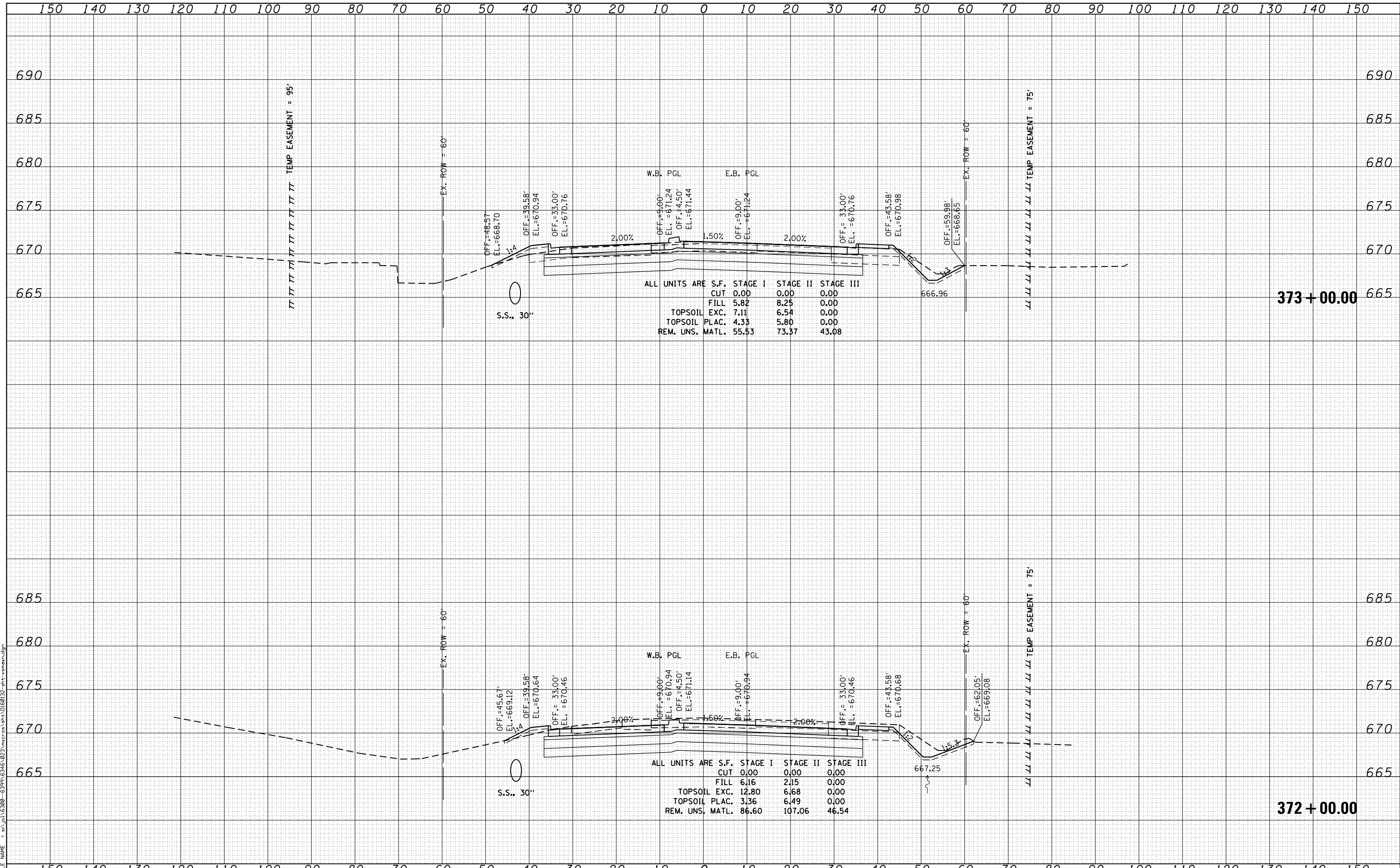
SCALE: SHEET OF SHEETS STA. 371+00.00 TO STA. 371+38.00

F.A.P. RTE.	SECTION	COUNTY	TOTAL SHEETS	SHEET NO.
349	11 WRS-3	KENDALL	527	471
FED. ROAD DIST. NO. 1 ILLINOIS FED. AID PROJECT			CONTRACT NO. 60132	

DATE	
BY	
FINISHED	
PLOTTED	
TEMPLATE	
AREAS CHECKED	
NO.	

DATE	
BY	
ORIGINAL SURVEY	
NOTE BOOK	
AREAS CHECKED	
NO.	

FILE NAME = s:\p1\6300-6399\6346\223\micross\stn\0180132-3rt-3main.dgn



ALL UNITS ARE S.F.

	STAGE I	STAGE II	STAGE III
CUT	0.00	0.00	0.00
FILL	5.82	8.25	0.00
TOPSOIL EXC.	7.11	6.54	0.00
TOPSOIL PLAC.	4.33	5.80	0.00
REM. UNS. MATL.	55.53	73.37	43.08

ALL UNITS ARE S.F.

	STAGE I	STAGE II	STAGE III
CUT	0.00	0.00	0.00
FILL	6.16	2.15	0.00
TOPSOIL EXC.	12.80	6.68	0.00
TOPSOIL PLAC.	3.36	6.49	0.00
REM. UNS. MATL.	86.60	107.06	46.54

SA
 1170 SOUTH HOUBOLT ROAD
 JOLIET, ILLINOIS 60431
 STRAND
 (815) 744-4200
 ASSOCIATES*

USER NAME = amanda.j	DESIGNED - MAG	REVISED -
PLOT SCALE = 20.0000' / in.	DRAWN - AJJ	REVISED -
PLOT DATE = 4/26/2012	CHECKED - BMA	REVISED -
	DATE 4/25/2012	REVISED -

STATE OF ILLINOIS
DEPARTMENT OF TRANSPORTATION

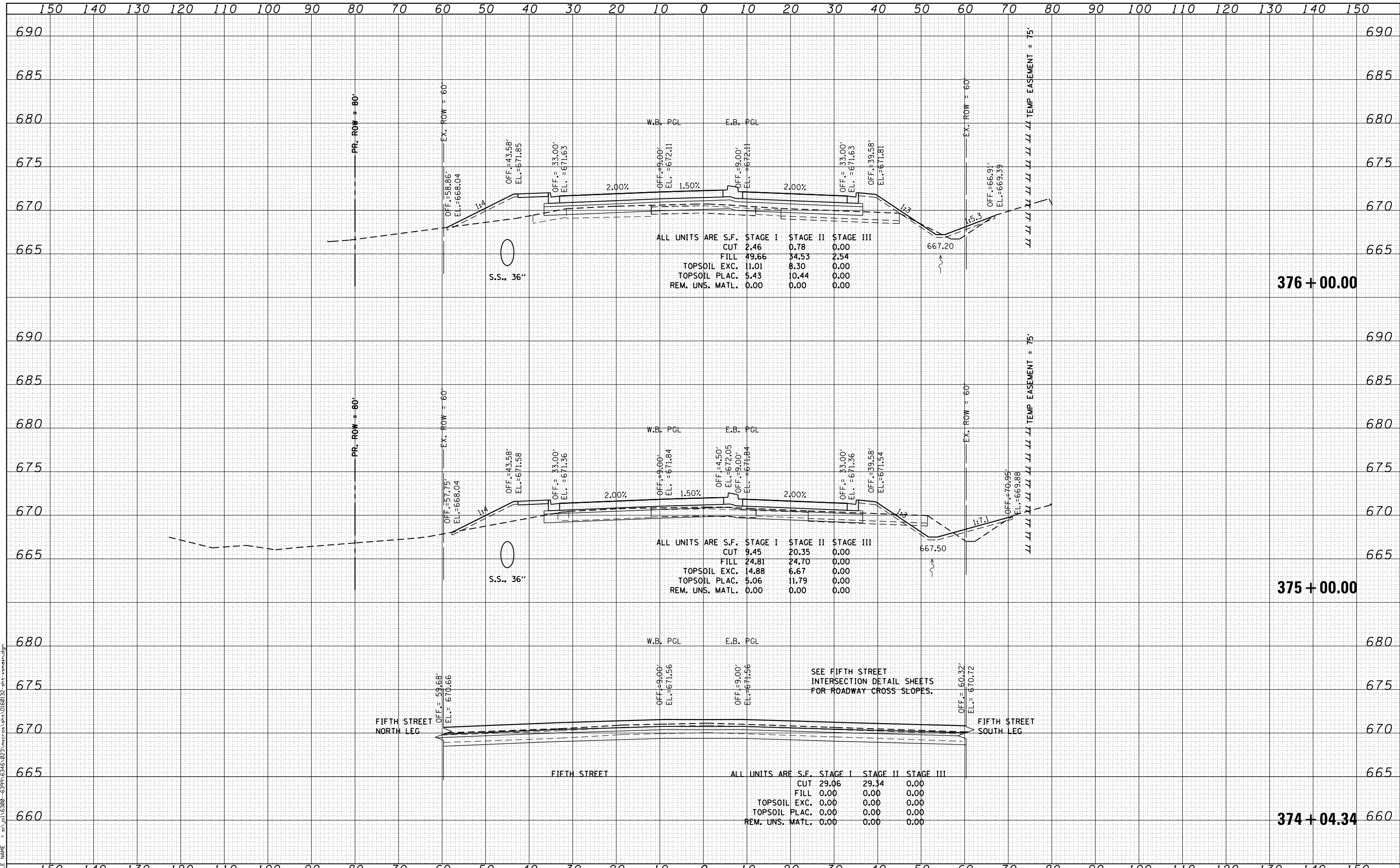
US 30 CROSS SECTIONS
 SCALE: SHEET OF SHEETS STA. 372+00.00 TO STA. 373+00.00

F.A.P. RTE.	SECTION	COUNTY	TOTAL SHEETS	SHEET NO.
349	11 WRS-3	KENDALL	527	472
FED. ROAD DIST. NO. 1 ILLINOIS FED. AID PROJECT			CONTRACT NO. 60132	

DATE	
BY	
ORIGINAL SURVEY	
SURVEYED	
PLOTTED	
TEMPLATE	
AREAS CHECKED	
NO.	

DATE	
BY	
ORIGINAL SURVEY	
SURVEYED	
PLOTTED	
TEMPLATE	
AREAS CHECKED	
NO.	

FILE NAME = s:\p1\16200-6394\6346\023\micross\st1\0160132-plt-asmain.dgn



STRAND ASSOCIATES
1170 SOUTH HOUBOLT ROAD
JOLIET, ILLINOIS 60431
(815) 744-4200

USER NAME = amanda.j	DESIGNED - MAG	REVISED -
PLOT SCALE = 20.0000' / in.	DRAWN - AJJ	REVISED -
PLOT DATE = 4/26/2012	CHECKED - BMA	REVISED -
	DATE 4/25/2012	REVISED -

**STATE OF ILLINOIS
DEPARTMENT OF TRANSPORTATION**

US 30 CROSS SECTIONS

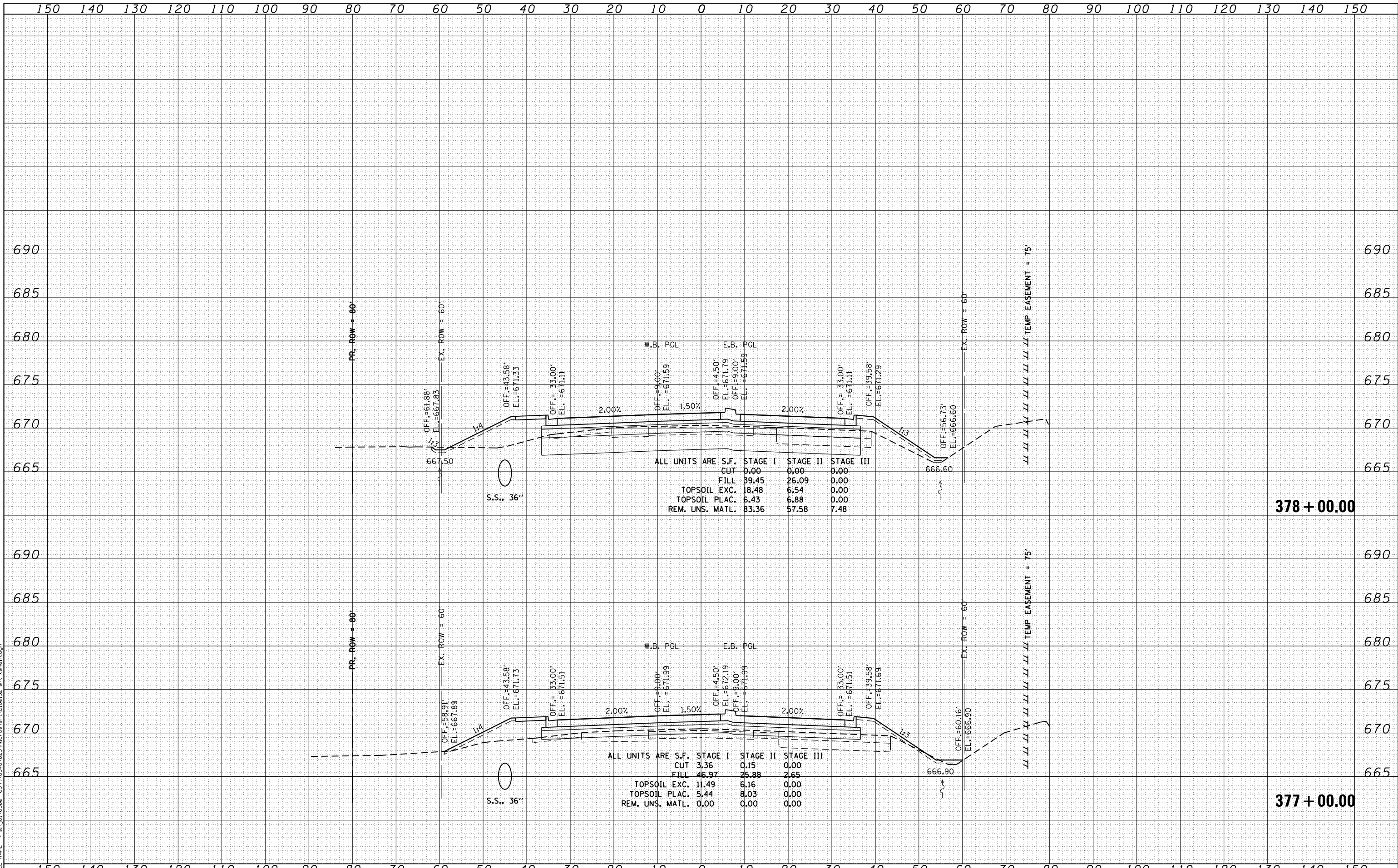
SCALE: SHEET OF SHEETS STA. 374+04.34 TO STA. 376+00.00

F.A.P. RTE.	SECTION	COUNTY	TOTAL SHEETS	SHEET NO.
349	11 WRS-3	KENDALL	527	473
				CONTRACT NO. 60132
FED. ROAD DIST. NO. 1 ILLINOIS FED. AID PROJECT				

DATE	
BY	
FINAL SURVEY	SURVEYED
NOTE BOOK NO.	PLOTTED
AREAS CHECKED	TEMPLATE
	AREAS
	CHECKED

DATE	
BY	
ORIGINAL SURVEY	SURVEYED
NOTE BOOK NO.	PLOTTED
AREAS CHECKED	TEMPLATE
	AREAS
	CHECKED

FILE NAME = s:\p1\15200-6394\5345\223\micross\stn\0180132-act-ssmain.dgn



STRAND ASSOCIATES
 1170 SOUTH HOUBOLT ROAD
 JOLIET, ILLINOIS 60431
 (815) 744-4200

USER NAME = amanda.j	DESIGNED - MAG	REVISED -
PLOT SCALE = 20.0000' / in.	DRAWN - AJJ	REVISED -
PLOT DATE = 4/26/2012	CHECKED - BMA	REVISED -
	DATE 4/25/2012	REVISED -

**STATE OF ILLINOIS
 DEPARTMENT OF TRANSPORTATION**

US 30 CROSS SECTIONS

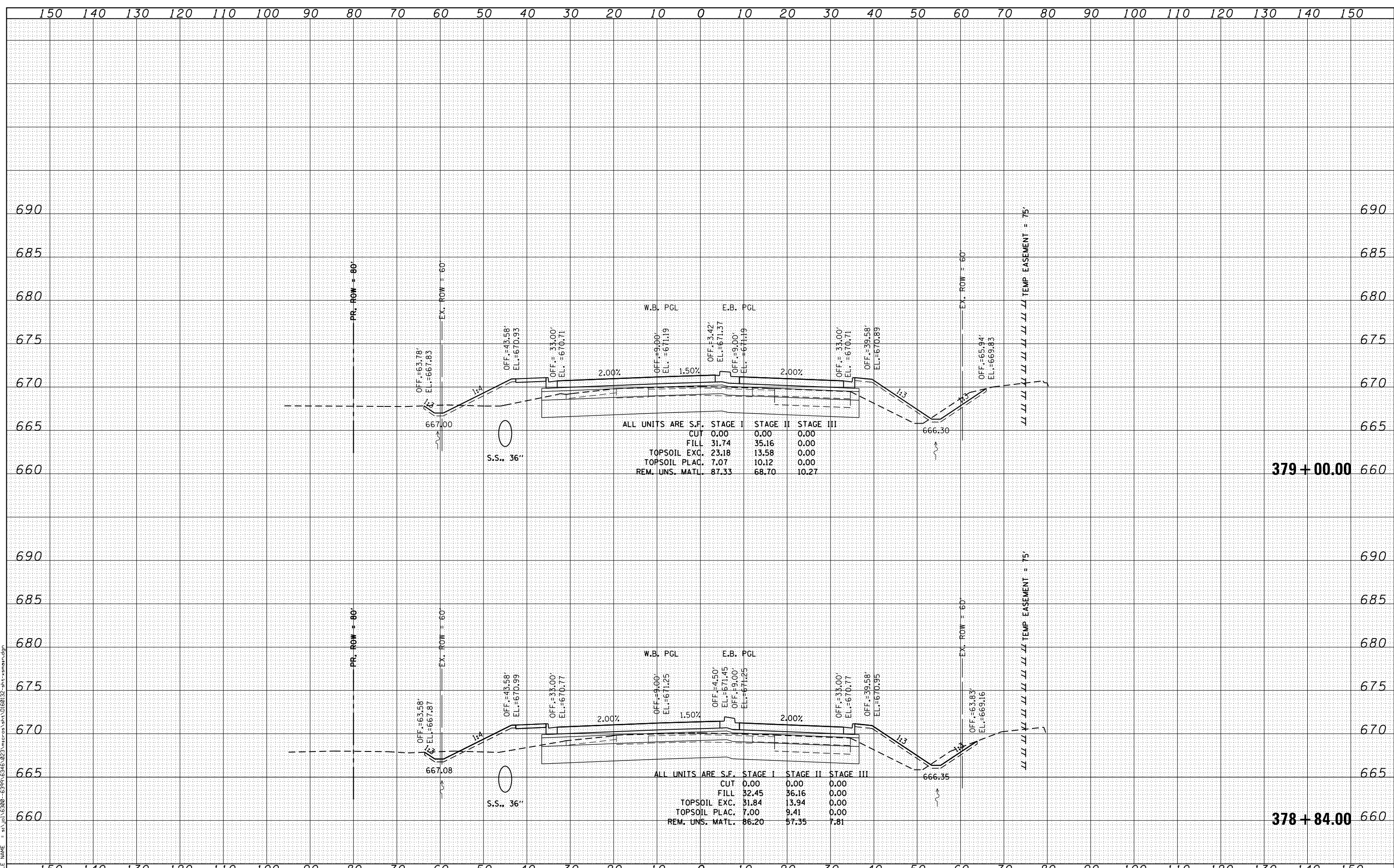
SCALE: SHEET OF SHEETS STA. 377+00.00 TO STA. 378+00.00

F.A.P. RTE. 349	SECTION 11 WRS-3	COUNTY KENDALL	TOTAL SHEETS 527	SHEET NO. 474
FED. ROAD DIST. NO. 1 ILLINOIS FED. AID PROJECT			CONTRACT NO. 60132	

DATE	
BY	
FINISHED SURVEY	
PLOTTED TEMPLATE	
NOTE BOOK	
AREAS CHECKED	
NO.	

DATE	
BY	
ORIGINAL SURVEY	
PLOTTED TEMPLATE	
NOTE BOOK	
AREAS CHECKED	
NO.	

FILE NAME = s:\p1\152800-6394\6346\923\micross\st1\0160132-art-amanda.dgn



STRAND ASSOCIATES
 1170 SOUTH HOUBOLT ROAD
 JOLIET, ILLINOIS 60431
 (815) 744-4200

USER NAME = amanda.j	DESIGNED - MAG	REVISED -
	DRAWN - AJJ	REVISED -
PLOT SCALE = 20.0000' / in.	CHECKED - BMA	REVISED -
PLOT DATE = 4/26/2012	DATE 4/25/2012	REVISED -

**STATE OF ILLINOIS
 DEPARTMENT OF TRANSPORTATION**

US 30 CROSS SECTIONS

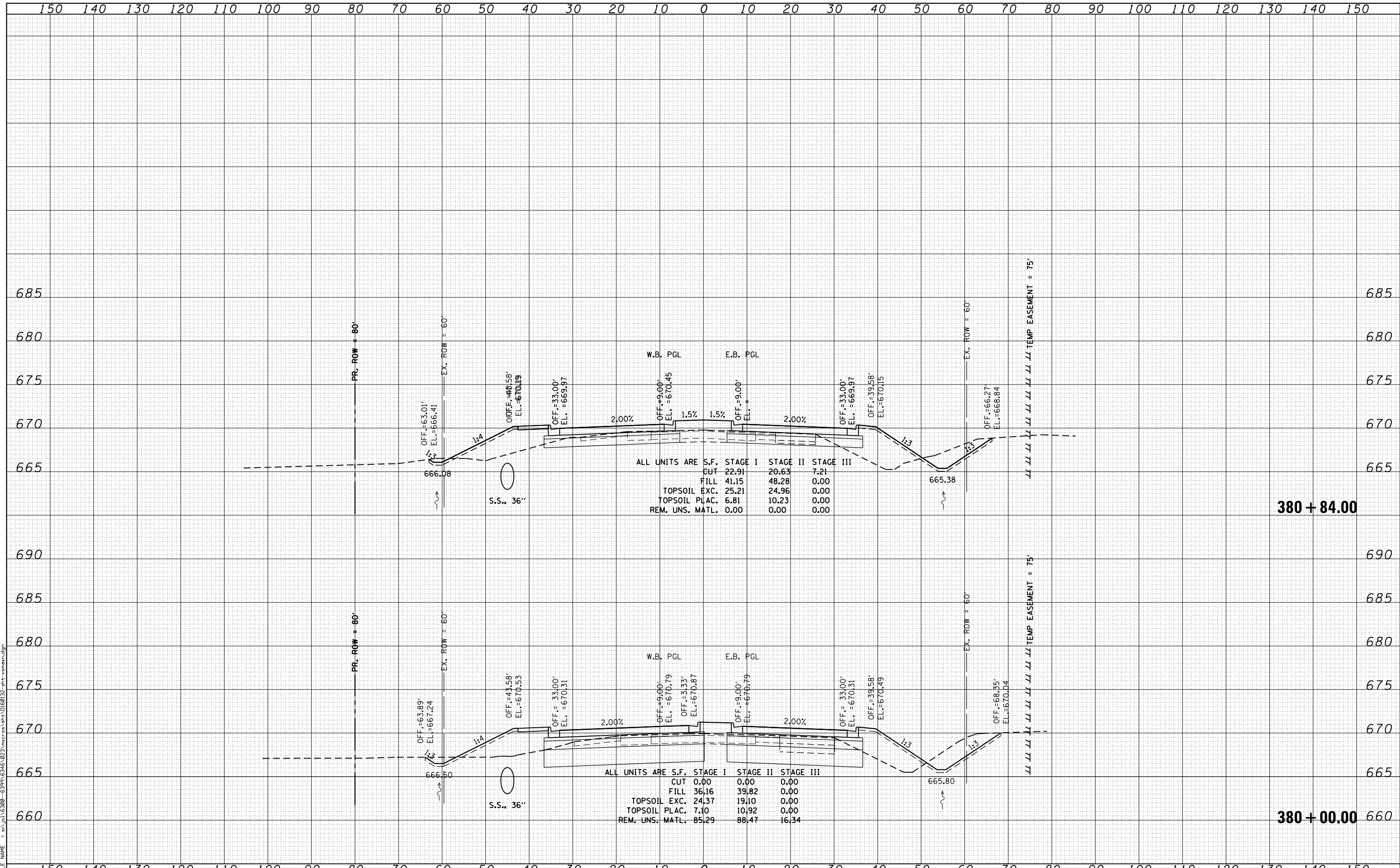
SCALE: SHEET OF SHEETS STA. 378+84.00 TO STA. 379+00.00

F.A.P. RTE.	SECTION	COUNTY	TOTAL SHEETS	SHEET NO.
349	11 WRS-3	KENDALL	527	475
CONTRACT NO. 60132				
FED. ROAD DIST. NO. 1 ILLINOIS FED. AID PROJECT				

DATE	
BY	
FINAL SURVEY	SURVEYED
NOTE BOOK	PLOTTED
NO.	TEMPLATE
	AREAS CHECKED
	AREAS CHECKED

DATE	
BY	
ORIGINAL SURVEY	SURVEYED
NOTE BOOK	PLOTTED
NO.	TEMPLATE
	AREAS CHECKED
	AREAS CHECKED

FILE NAME = s:\p1\16200-6394-6346\223\micross\stn\0160132-art-ssmain.dgn



STRAND ASSOCIATES
1170 SOUTH HOUBOLT ROAD
JOLIET, ILLINOIS 60431
(815) 744-4200

USER NAME = amanda.j	DESIGNED - MAG	REVISED -
PLOT SCALE = 20.0000' / in.	DRAWN - AJJ	REVISED -
PLOT DATE = 4/26/2012	CHECKED - BMA	REVISED -
	DATE 4/25/2012	REVISED -

**STATE OF ILLINOIS
DEPARTMENT OF TRANSPORTATION**

US 30 CROSS SECTIONS

SCALE: SHEET OF SHEETS STA. 380+00.00 TO STA. 380+84.00

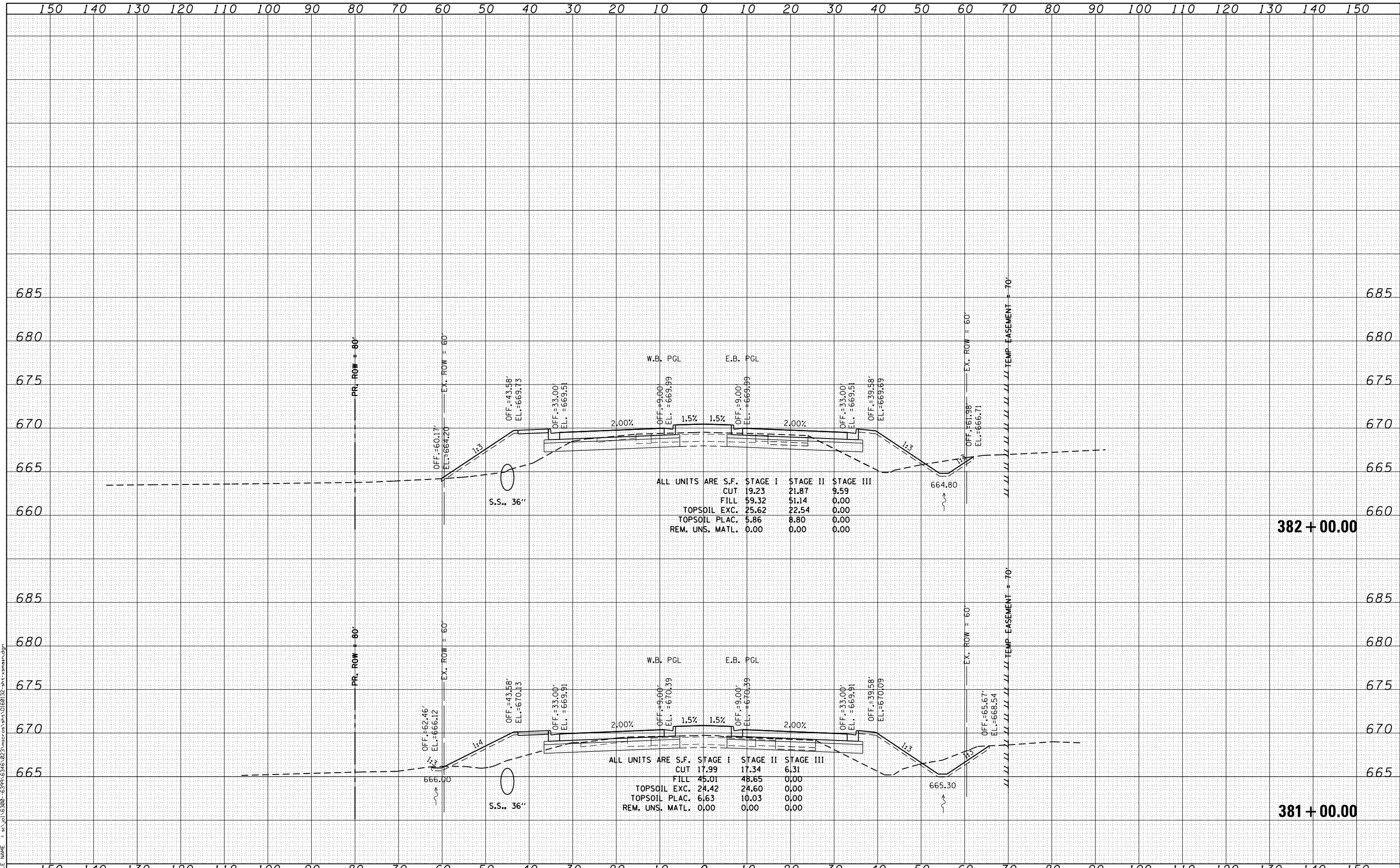
F.A.P. RTE.	SECTION	COUNTY	TOTAL SHEETS	SHEET NO.
349	11 WRS-3	KENDALL	527	476
CONTRACT NO. 60132				

FED. ROAD DIST. NO. 1 ILLINOIS FED. AID PROJECT

DATE	
BY	
FINAL SURVEY	SURVEYED
NOTE BOOK	PLOTTED
NO.	TEMPLATE
	AREAS CHECKED

DATE	
BY	
ORIGINAL SURVEY	SURVEYED
NOTE BOOK	PLOTTED
NO.	TEMPLATE
	AREAS CHECKED

FILE NAME = s:\p1\6300-6399-6346\23\micross\st1\0180132-art-ssmain.dgn



ALL UNITS ARE S.F.

	STAGE I	STAGE II	STAGE III
CUT	19.23	21.87	9.59
FILL	59.32	51.14	0.00
TOPSOIL EXC.	25.62	22.54	0.00
TOPSOIL PLAC.	5.86	8.80	0.00
REM. UNS. MATL.	0.00	0.00	0.00

ALL UNITS ARE S.F.

	STAGE I	STAGE II	STAGE III
CUT	17.99	17.34	6.31
FILL	45.01	48.65	0.00
TOPSOIL EXC.	24.42	24.60	0.00
TOPSOIL PLAC.	6.63	10.03	0.00
REM. UNS. MATL.	0.00	0.00	0.00



USER NAME = amanda.j	DESIGNED - MAG	REVISED -
	DRAWN - AJJ	REVISED -
PLOT SCALE = 20.0000' / in.	CHECKED - BMA	REVISED -
PLOT DATE = 4/26/2012	DATE 4/25/2012	REVISED -

STATE OF ILLINOIS
DEPARTMENT OF TRANSPORTATION

US 30 CROSS SECTIONS

SCALE: SHEET OF SHEETS STA. 381+00.00 TO STA. 382+00.00

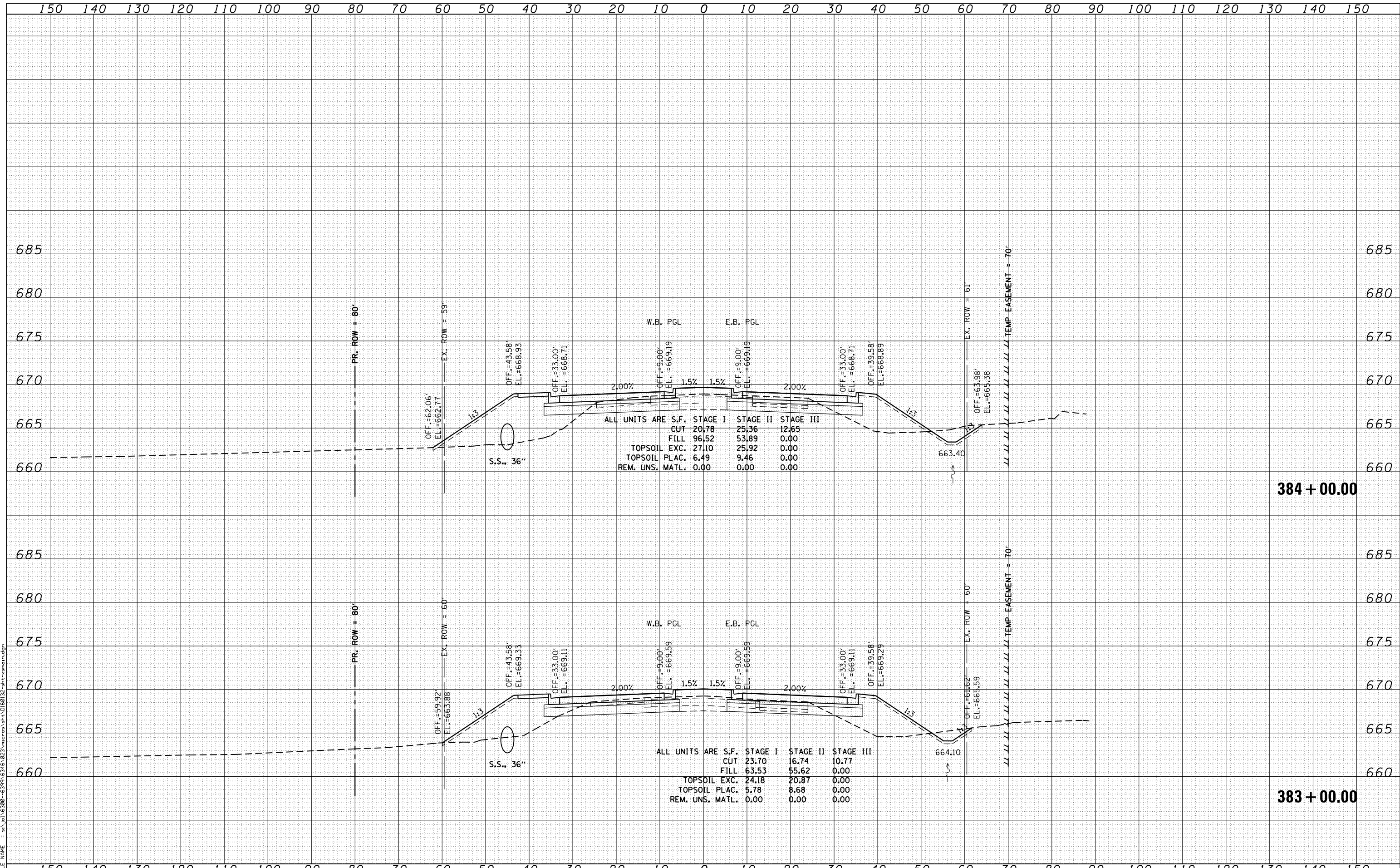
F.A.P. RTE. 349	SECTION 11 WRS-3	COUNTY KENDALL	TOTAL SHEETS 527	SHEET NO. 477
CONTRACT NO. 60132				

FED. ROAD DIST. NO. 1 ILLINOIS FED. AID PROJECT

DATE	
BY	
FINAL SURVEY	SURVEYED
NOTE BOOK	PLOTTED
NO.	TEMPLATE
	AREAS CHECKED
	AREAS CHECKED

DATE	
BY	
ORIGINAL SURVEY	SURVEYED
NOTE BOOK	PLOTTED
NO.	TEMPLATE
	AREAS CHECKED
	AREAS CHECKED

FILE NAME = s:\p1\16300-6399-6346\223\microw\st\0160132-plt-ssm.dgn



STRAND ASSOCIATES
1170 SOUTH HOUBOLT ROAD
JOLIET, ILLINOIS 60431
(815) 744-4200

USER NAME = amanda.j	DESIGNED - MAG	REVISED -
PLOT SCALE = 20.0000' / in.	DRAWN - AJJ	REVISED -
PLOT DATE = 4/26/2012	CHECKED - BMA	REVISED -
	DATE 4/25/2012	REVISED -

**STATE OF ILLINOIS
DEPARTMENT OF TRANSPORTATION**

US 30 CROSS SECTIONS

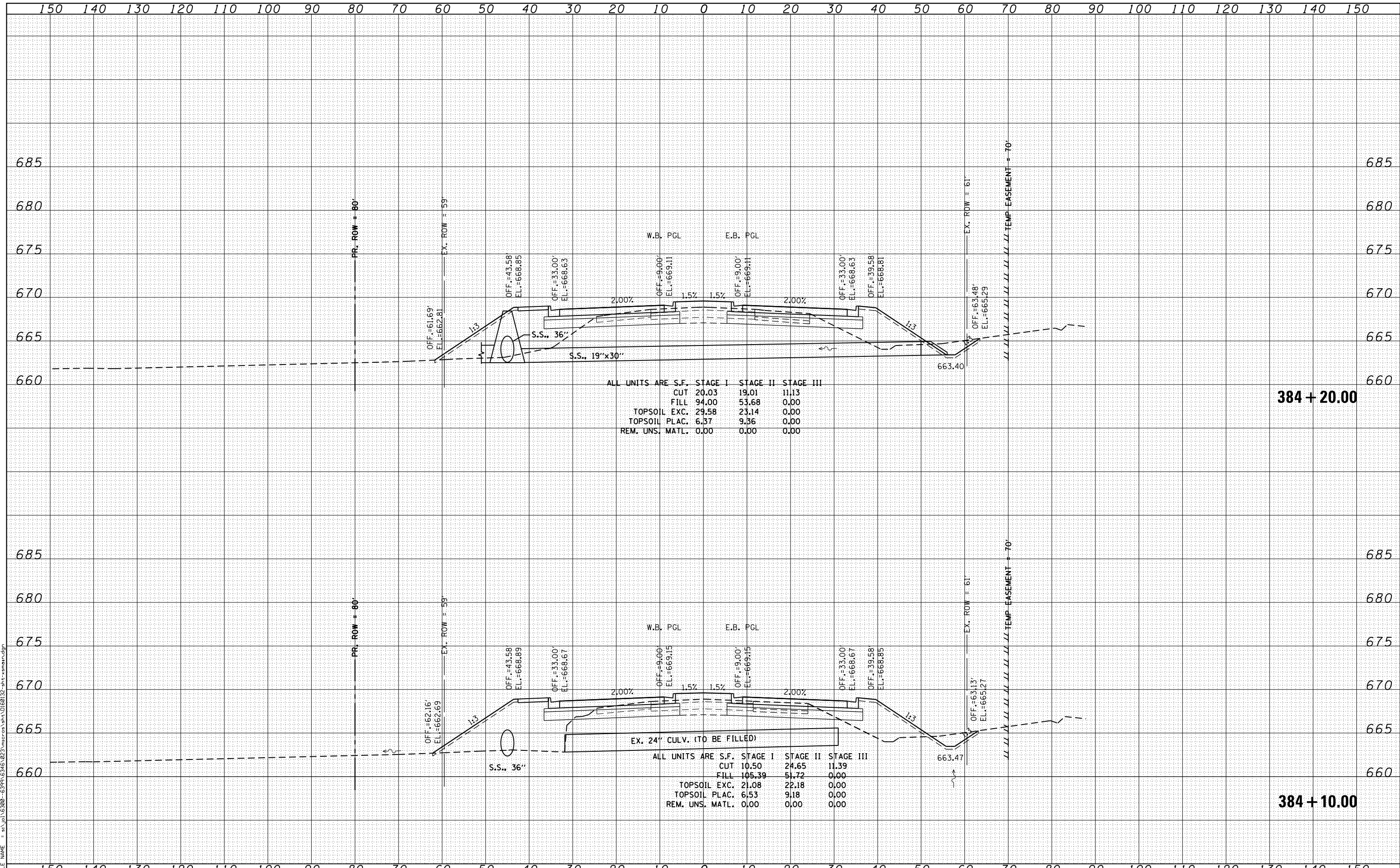
SCALE: SHEET OF SHEETS STA. 383+00.00 TO STA. 384+00.00

F.A.P. RTE.	SECTION	COUNTY	TOTAL SHEETS	SHEET NO.
349	11 WRS-3	KENDALL	527	478
FED. ROAD DIST. NO. 1 ILLINOIS FED. AID PROJECT			CONTRACT NO. 60132	

DATE	
BY	
FINAL SURVEY	
PLOTTED	
TEMPLATE	
NOTE BOOK	
AREAS CHECKED	
NO.	

DATE	
BY	
ORIGINAL SURVEY	
PLOTTED	
TEMPLATE	
NOTE BOOK	
AREAS CHECKED	
NO.	

FILE NAME = s:\p1\16300-6394-6346\223\micross\st1\0160132-plt-amanda.dgn



ALL UNITS ARE S.F.

	STAGE I	STAGE II	STAGE III
CUT	20.03	19.01	11.13
FILL	94.00	53.68	0.00
TOPSOIL EXC.	29.58	23.14	0.00
TOPSOIL PLAC.	6.37	9.36	0.00
REM. UNS. MATL.	0.00	0.00	0.00

ALL UNITS ARE S.F.

	STAGE I	STAGE II	STAGE III
CUT	10.50	24.65	11.39
FILL	105.39	51.72	0.00
TOPSOIL EXC.	21.08	22.18	0.00
TOPSOIL PLAC.	6.53	9.18	0.00
REM. UNS. MATL.	0.00	0.00	0.00



USER NAME = amanda.j	DESIGNED - MAG	REVISED -
PLOT SCALE = 20.0000' / in.	DRAWN - AJJ	REVISED -
PLOT DATE = 4/26/2012	CHECKED - BMA	REVISED -
	DATE 4/25/2012	REVISED -

STATE OF ILLINOIS
DEPARTMENT OF TRANSPORTATION

US 30 CROSS SECTIONS

SCALE: SHEET OF SHEETS STA. 384+10.00 TO STA. 384+20.00

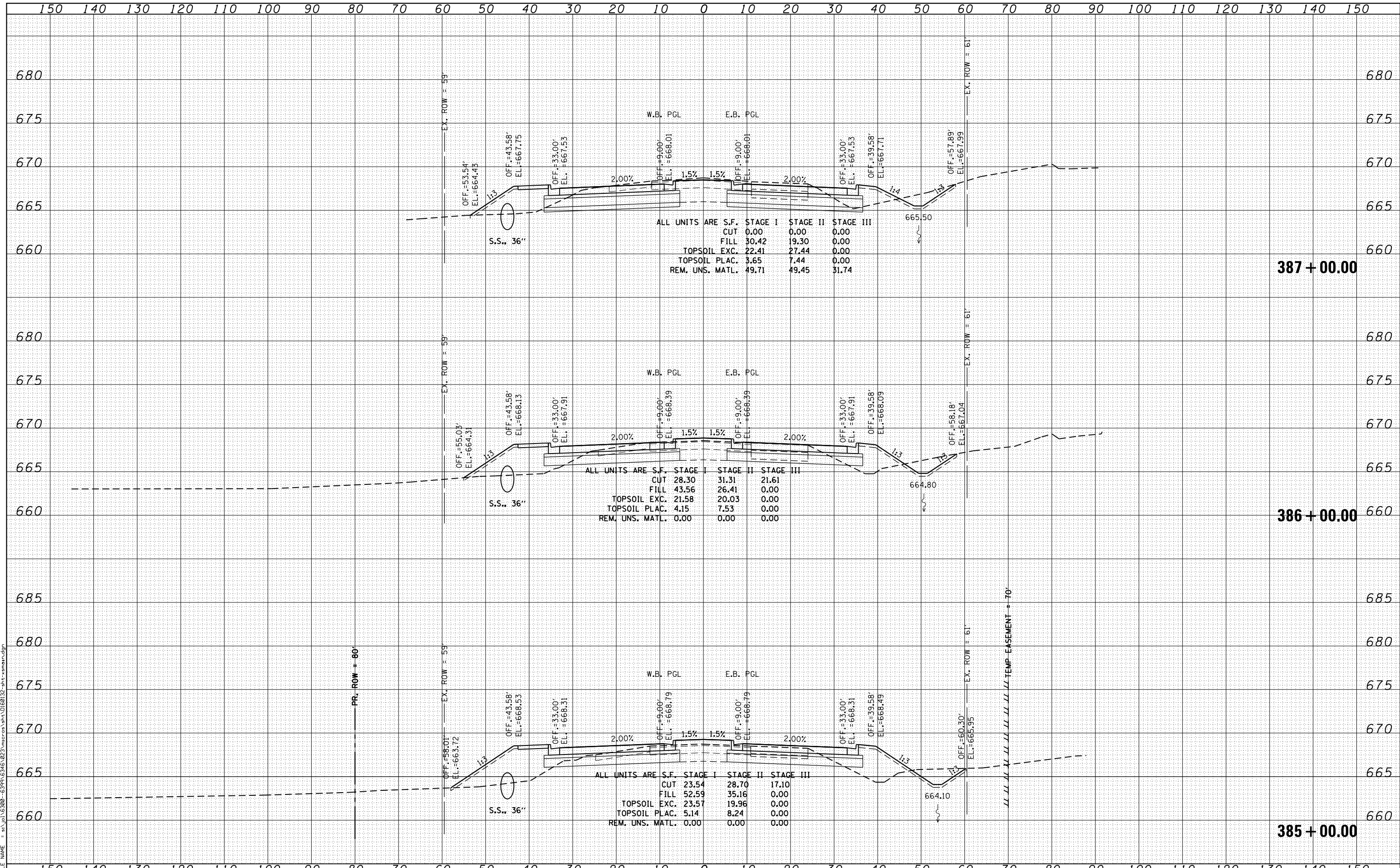
F.A.P. RTE.	SECTION	COUNTY	TOTAL SHEETS	SHEET NO.
349	11 WRS-3	KENDALL	527	479
CONTRACT NO. 60132				

FED. ROAD DIST. NO. 1 ILLINOIS FED. AID PROJECT

DATE	
BY	
NO.	
FINAL SURVEY	SURVEYED
NOTE BOOK	PLOTTED
AREAS CHECKED	TEMPLATE
	AREAS CHECKED

DATE	
BY	
NO.	
ORIGINAL SURVEY	SURVEYED
NOTE BOOK	PLOTTED
AREAS CHECKED	TEMPLATE
	AREAS CHECKED

FILE NAME = s:\p1\16200-6394\6346\023\micross\st1\0180132-plt-asmain.dgn



STRAND ASSOCIATES
 1170 SOUTH HOUBOLT ROAD
 JOLIET, ILLINOIS 60431
 (815) 744-4200

USER NAME = amandaj	DESIGNED - MAG	REVISED -
	DRAWN - AJJ	REVISED -
PLOT SCALE = 20.0000' / in.	CHECKED - BMA	REVISED -
PLOT DATE = 4/26/2012	DATE 4/25/2012	REVISED -

**STATE OF ILLINOIS
 DEPARTMENT OF TRANSPORTATION**

US 30 CROSS SECTIONS

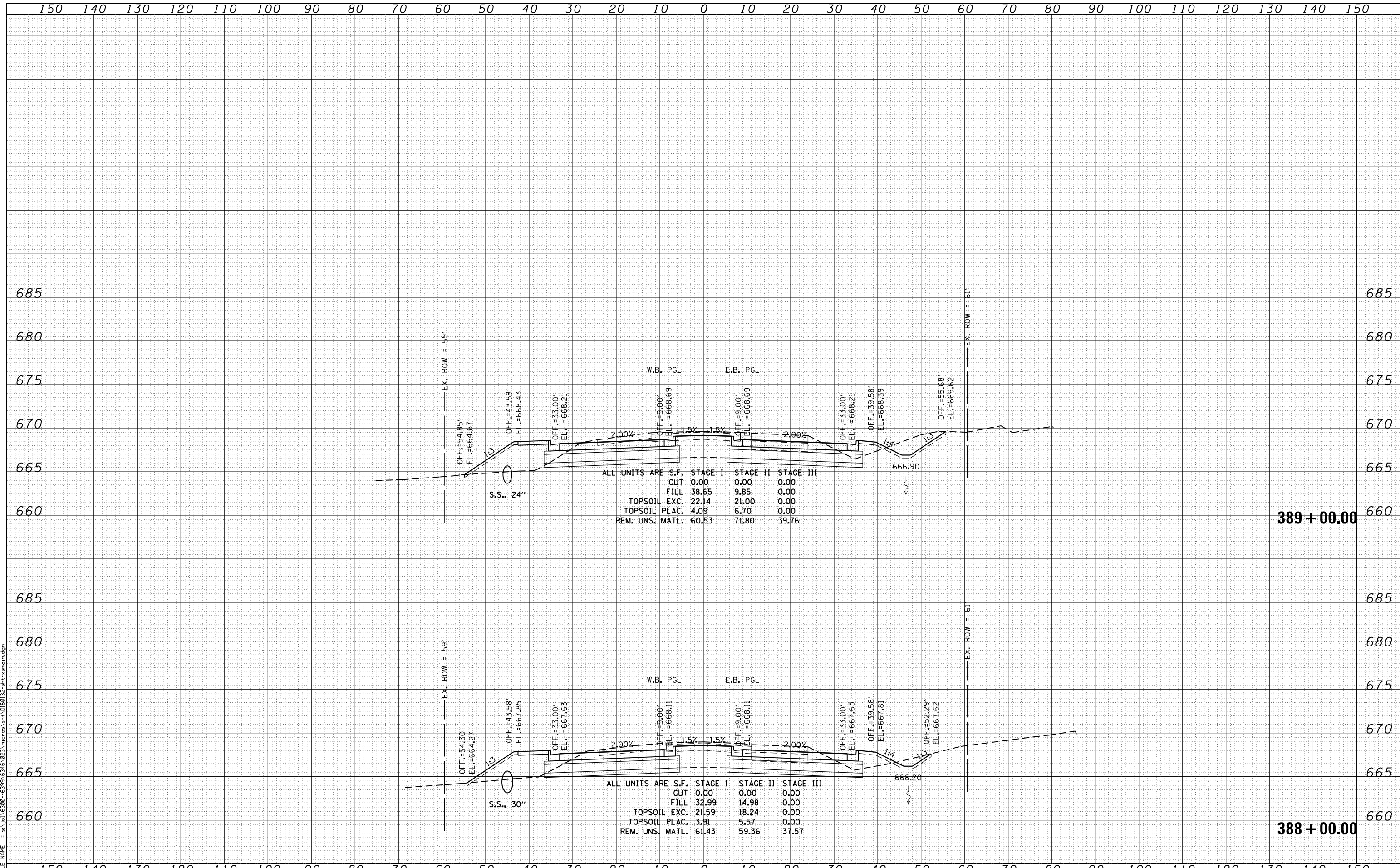
SCALE: SHEET OF SHEETS STA. 385+00.00 TO STA. 387+00.00

F.A.P. RTE.	SECTION	COUNTY	TOTAL SHEETS	SHEET NO.
349	11 WRS-3	KENDALL	527	480
FED. ROAD DIST. NO. 1 ILLINOIS FED. AID PROJECT			CONTRACT NO. 60132	

DATE	
BY	
FINISHED SURVEY	
PLOTTED	
NOTE BOOK	
AREAS CHECKED	

DATE	
BY	
ORIGINAL SURVEY	
PLOTTED	
NOTE BOOK	
AREAS CHECKED	

FILE NAME = s:\p1\16300-6399-6346\223\micross\st1\0160132-plt-asmain.dgn



STRAND ASSOCIATES
 1170 SOUTH HOUBOLT ROAD
 JOLIET, ILLINOIS 60431
 (815) 744-4200

USER NAME = amanda.j	DESIGNED - MAG	REVISED -
PLOT SCALE = 20.0000' / in.	DRAWN - AJJ	REVISED -
PLOT DATE = 4/26/2012	CHECKED - BMA	REVISED -
	DATE 4/25/2012	REVISED -

**STATE OF ILLINOIS
 DEPARTMENT OF TRANSPORTATION**

US 30 CROSS SECTIONS

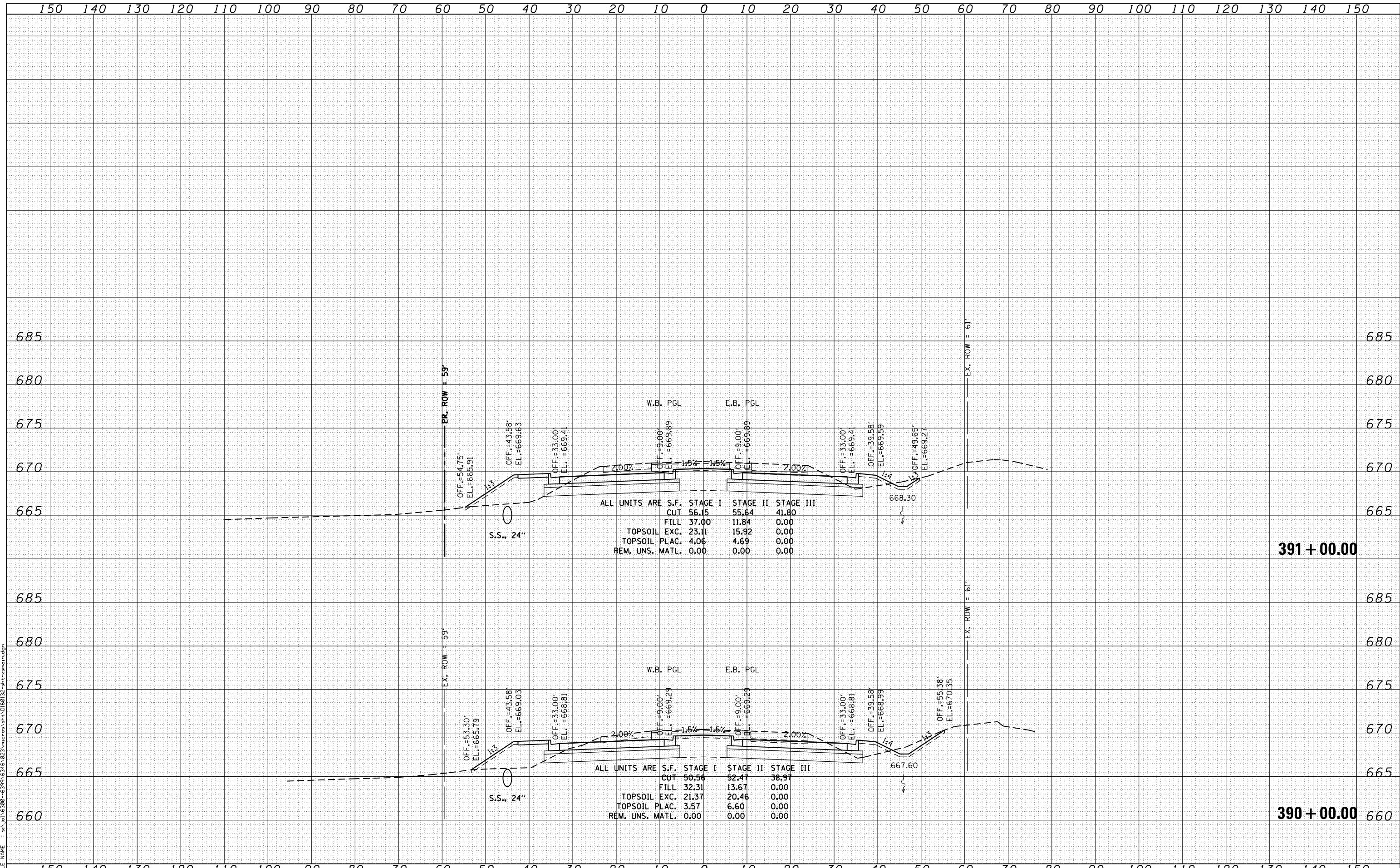
SCALE: SHEET OF SHEETS STA. 388+00.00 TO STA. 389+00.00

F.A.P. RTE.	SECTION	COUNTY	TOTAL SHEETS	SHEET NO.
349	11 WRS-3	KENDALL	527	481
CONTRACT NO. 60132				
FED. ROAD DIST. NO. 1 ILLINOIS FED. AID PROJECT				

DATE	
BY	
FINAL SURVEY	SURVEYED
NOTE BOOK	PLOTTED
NO.	TEMPLATE
	AREAS CHECKED
	AREAS CHECKED

DATE	
BY	
ORIGINAL SURVEY	SURVEYED
NOTE BOOK	PLOTTED
NO.	TEMPLATE
	AREAS CHECKED
	AREAS CHECKED

FILE NAME = s:\p1\6300-6394-6346\23\micross\st1\0180132-plt-asmain.dgn



SA
1170 SOUTH HOUBOLT ROAD
JOLIET, ILLINOIS 60431
STRAND
ASSOCIATES®
(815) 744-4200

USER NAME = amanda.j	DESIGNED - MAG	REVISIED -
	DRAWN - AJJ	REVISIED -
PLOT SCALE = 20.0000' / in.	CHECKED - BMA	REVISIED -
PLOT DATE = 4/26/2012	DATE 4/25/2012	REVISIED -

**STATE OF ILLINOIS
DEPARTMENT OF TRANSPORTATION**

US 30 CROSS SECTIONS

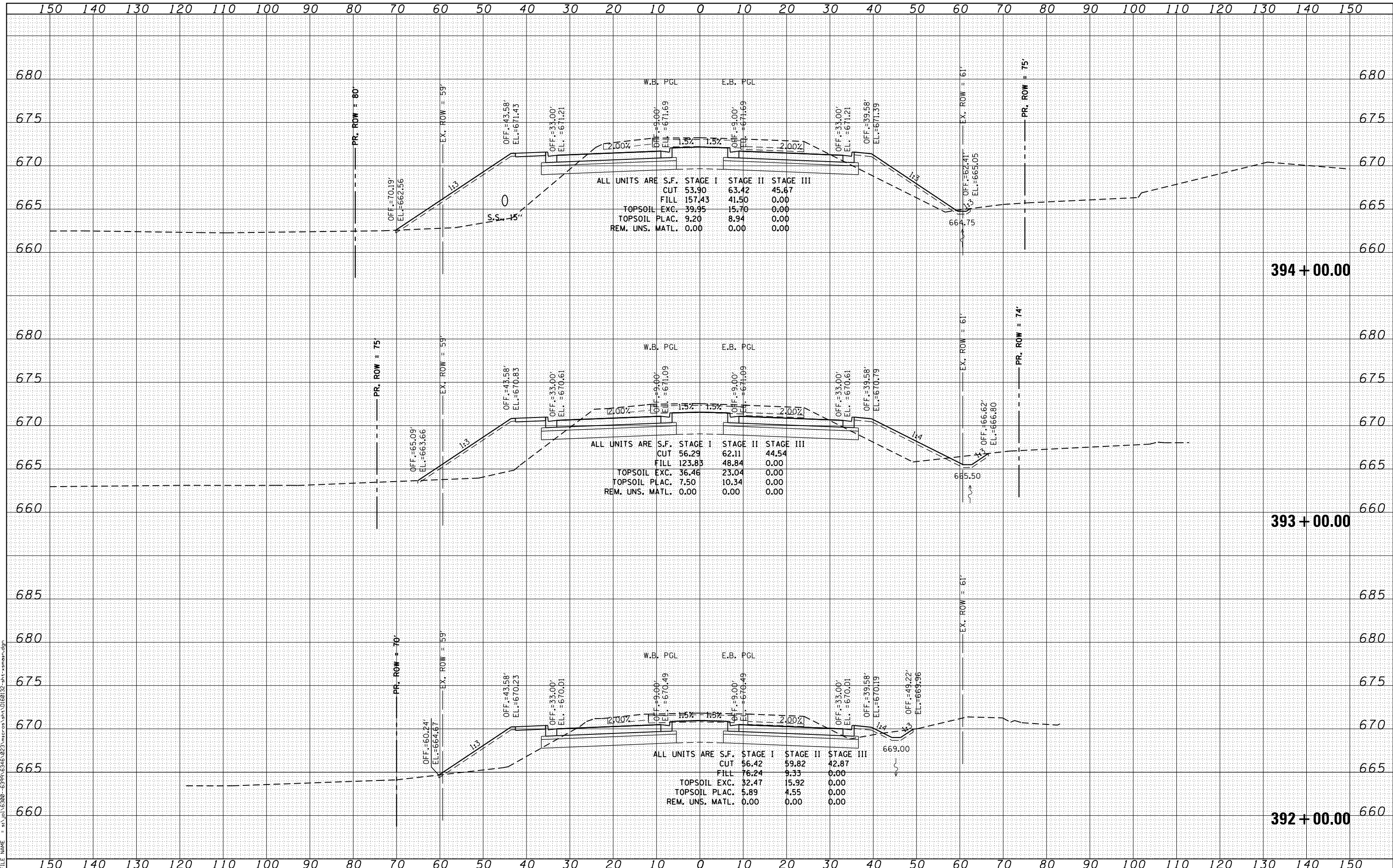
SCALE: SHEET OF SHEETS STA. 390+00.00 TO STA. 391+00.00

F.A.P. RTE.	SECTION	COUNTY	TOTAL SHEETS	SHEET NO.
349	11 WRS-3	KENDALL	527	482
CONTRACT NO. 60132				
FED. ROAD DIST. NO. 1 ILLINOIS FED. AID PROJECT				

DATE	
BY	
ORIGINAL SURVEY	
PLOTTED	
TEMPLATE	
NOTE BOOK	
AREAS CHECKED	
NO.	

DATE	
BY	
ORIGINAL SURVEY	
PLOTTED	
TEMPLATE	
NOTE BOOK	
AREAS CHECKED	
NO.	

FILE NAME = s:\p1\16300-6394\6346\223\micross\stn\0168132-art-smain.dgn



STRAND ASSOCIATES
1170 SOUTH HOUBOLT ROAD
JOLIET, ILLINOIS 60431
(815) 744-4200

USER NAME = amanda.j	DESIGNED - MAG	REVISED -
PLOT SCALE = 20.0000' / in.	DRAWN - AJJ	REVISED -
PLOT DATE = 4/26/2012	CHECKED - BMA	REVISED -
	DATE 4/25/2012	REVISED -

**STATE OF ILLINOIS
DEPARTMENT OF TRANSPORTATION**

US 30 CROSS SECTIONS

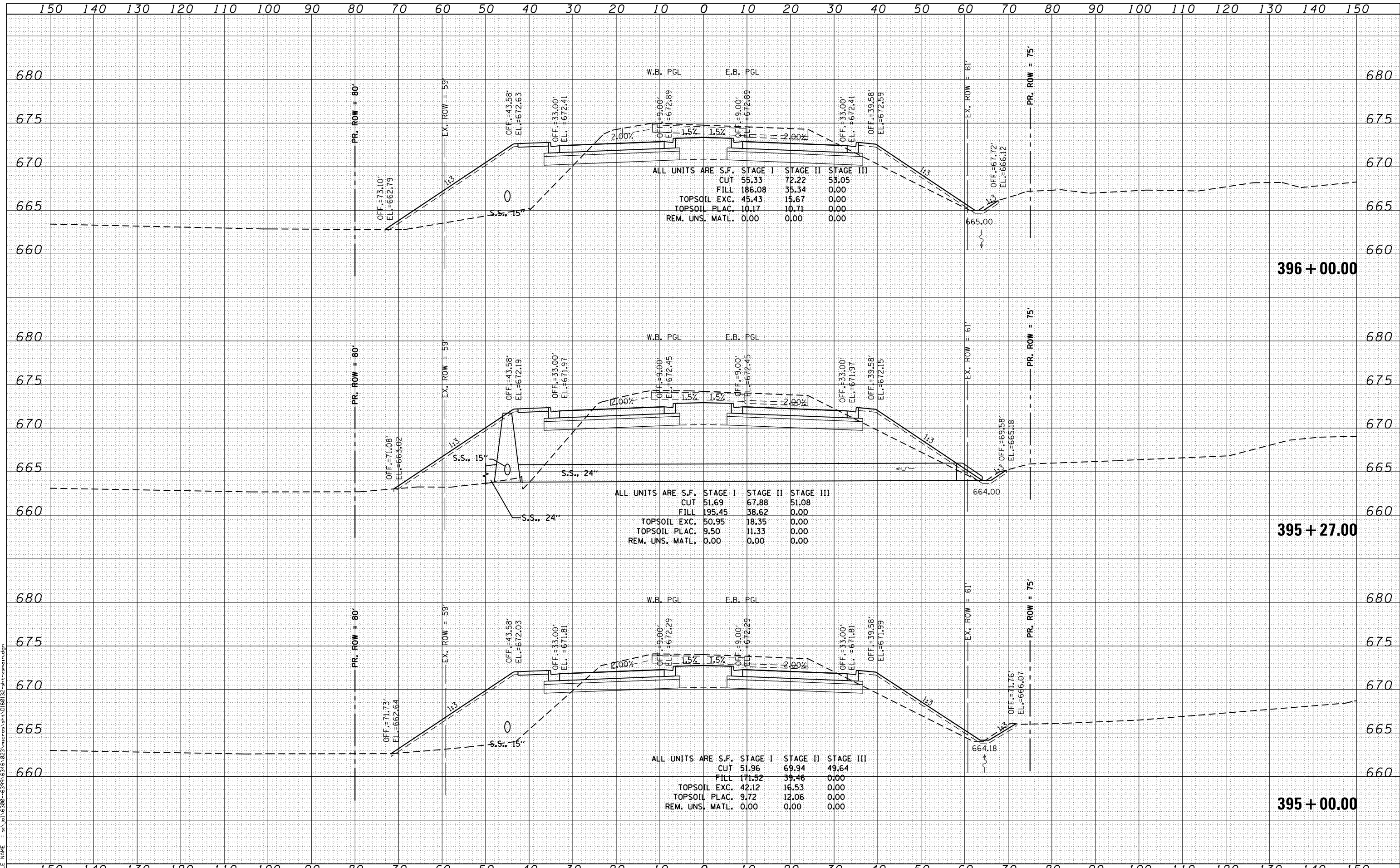
SCALE: SHEET OF SHEETS STA. 392+00.00 TO STA. 394+00.00

F.A.P. RTE.	SECTION	COUNTY	TOTAL SHEETS	SHEET NO.
349	11 WRS-3	KENDALL	527	483
			CONTRACT NO.	60132
FED. ROAD DIST. NO. 1 ILLINOIS FED. AID PROJECT				

DATE	
BY	
FINAL SURVEY	SURVEYED
NOTE BOOK	PLOTTED
NO.	TEMPLATE
	AREAS CHECKED

DATE	
BY	
ORIGINAL SURVEY	SURVEYED
NOTE BOOK	PLOTTED
NO.	TEMPLATE
	AREAS CHECKED

FILE NAME = s:\p1\16300-6394\6346\223\micross\st1\0180132-plt-asmain.dgn



STRAND ASSOCIATES
 1170 SOUTH HOUBOLT ROAD
 JOLIET, ILLINOIS 60431
 (815) 744-4200

USER NAME = amanda.j	DESIGNED - MAG	REVISED -
PLOT SCALE = 20.0000' / in.	DRAWN - AJJ	REVISED -
PLOT DATE = 5/14/2012	CHECKED - BMA	REVISED -
	DATE 4/25/2012	REVISED -

**STATE OF ILLINOIS
 DEPARTMENT OF TRANSPORTATION**

US 30 CROSS SECTIONS


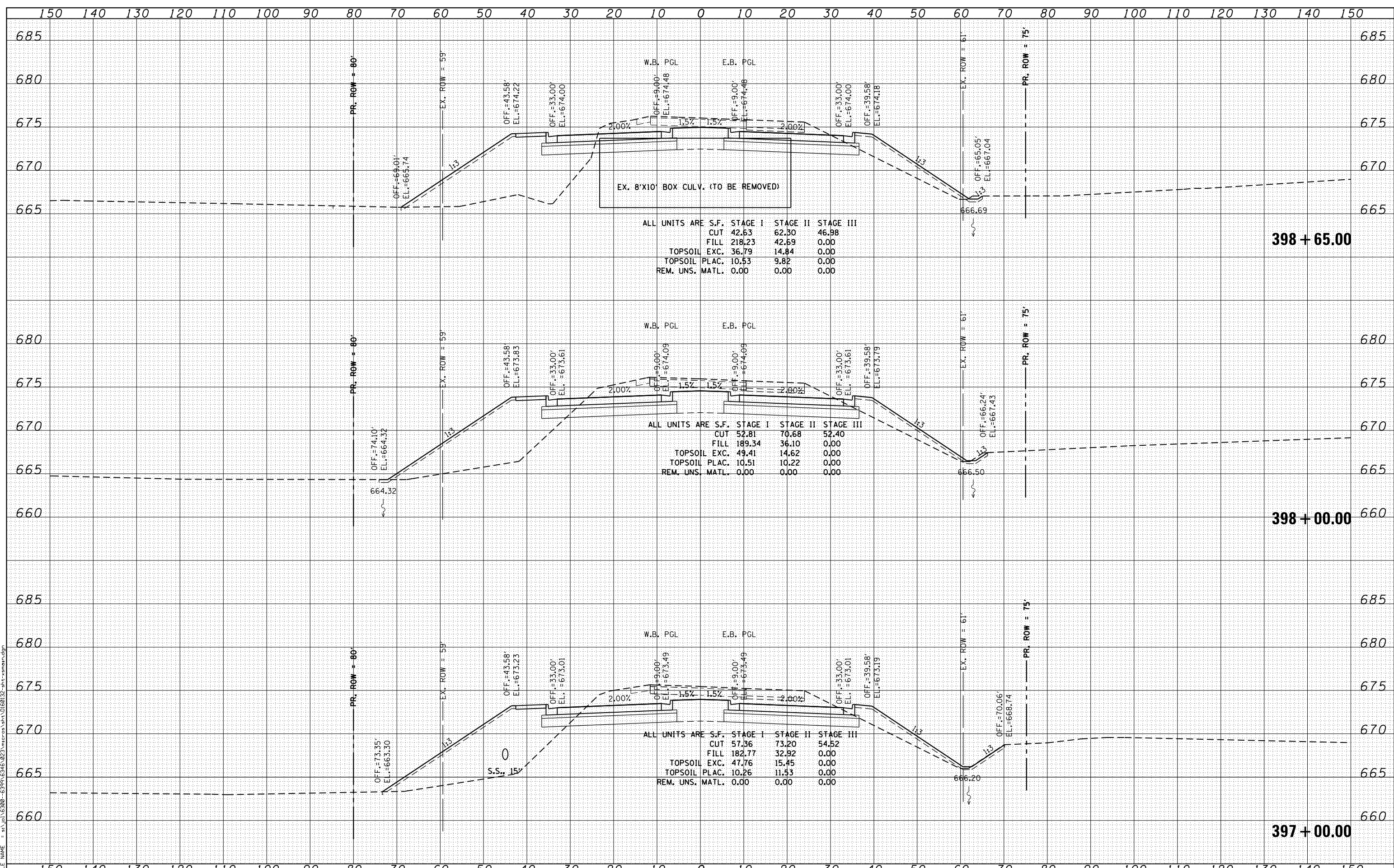
SCALE:	SHEET	OF	SHEETS	STA. 395+00.00	TO STA. 396+00.00
--------	-------	----	--------	----------------	-------------------

F.A.P. RTE.	SECTION	COUNTY	TOTAL SHEETS	SHEET NO.
349	11 WRS-3	KENDALL	527	484
FED. ROAD DIST. NO. 1 ILLINOIS FED. AID PROJECT			CONTRACT NO. 60132	

DATE	
BY	
ORIGINAL SURVEY	
SURVEYED	
PLOTTED	
TEMPLATE	
NOTE BOOK	
AREAS CHECKED	
NO.	

DATE	
BY	
ORIGINAL SURVEY	
SURVEYED	
PLOTTED	
TEMPLATE	
NOTE BOOK	
AREAS CHECKED	
NO.	

FILE NAME = s:\p1\16300-6399-6346\23\micross\stn\0180132-3ht-3main.dgn



USER NAME = amanda.j	DESIGNED - MAG	REVISED -
PLOT SCALE = 20.0000' / in.	DRAWN - AJJ	REVISED -
PLOT DATE = 4/26/2012	CHECKED - BMA	REVISED -
	DATE 4/25/2012	REVISED -

**STATE OF ILLINOIS
DEPARTMENT OF TRANSPORTATION**

US 30 CROSS SECTIONS

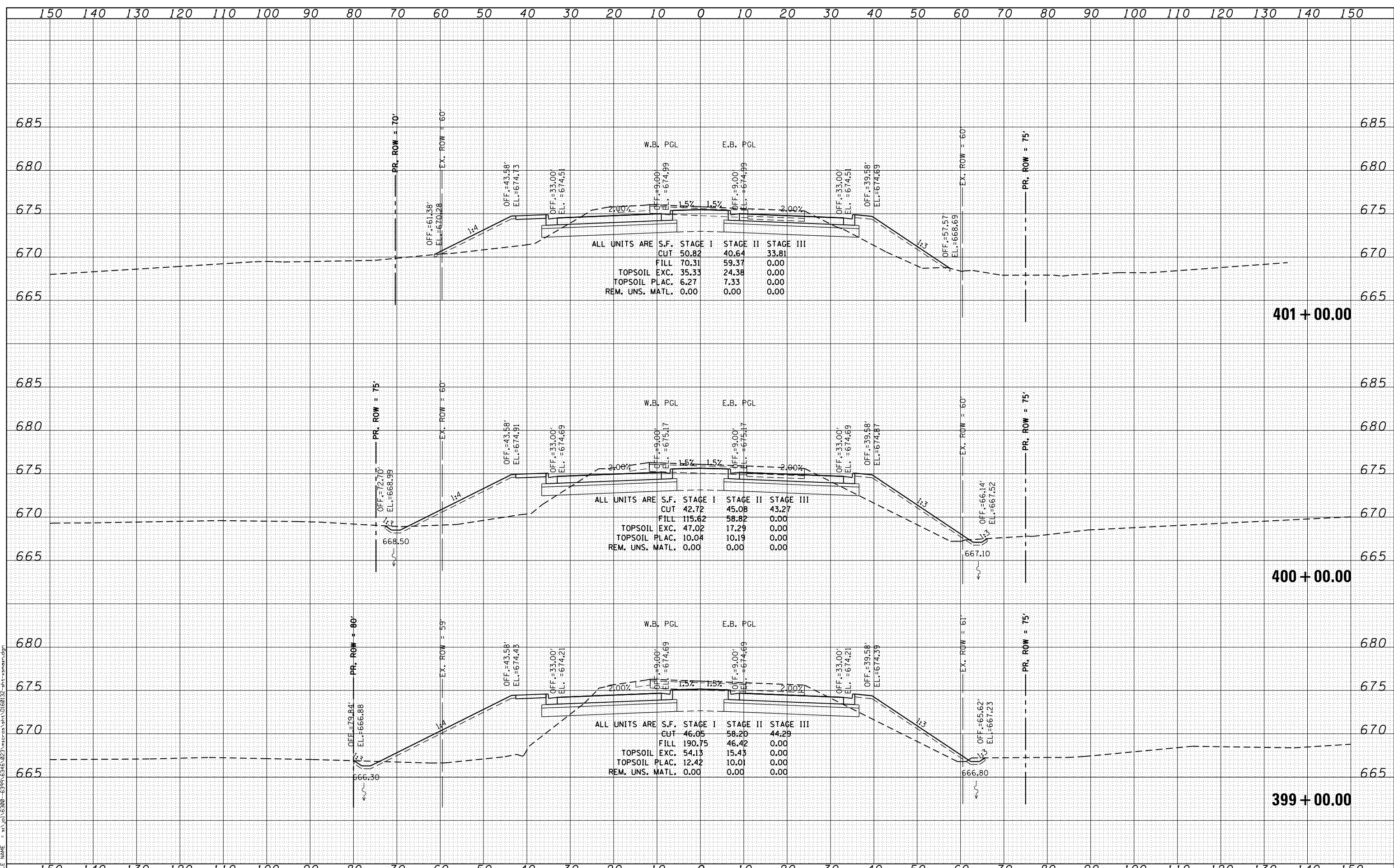
SCALE:	SHEET	OF	SHEETS	STA. 397+00.00	TO STA. 398+65.00
--------	-------	----	--------	----------------	-------------------

F.A.P. RTE.	SECTION	COUNTY	TOTAL SHEETS	SHEET NO.
349	11 WRS-3	KENDALL	527	485
FED. ROAD DIST. NO. 1 ILLINOIS FED. AID PROJECT			CONTRACT NO. 60132	

DATE	
BY	
FINAL SURVEY	
SURVEY PLOTTED	
NOTE BOOK	
AREAS CHECKED	
AREAS CHECKED	

DATE	
BY	
ORIGINAL SURVEY	
SURVEY PLOTTED	
NOTE BOOK	
AREAS CHECKED	
AREAS CHECKED	

FILE NAME = s:\p1\16300-6399-6346\23\micross\stn\0160132-3rt-amain.dgn



STRAND ASSOCIATES
 1170 SOUTH HOUBOLT ROAD
 JOLIET, ILLINOIS 60431
 (815) 744-4200

USER NAME = amanda.j	DESIGNED - MAG	REVISED -
PLOT SCALE = 20.0000' / in.	DRAWN - AJJ	REVISED -
PLOT DATE = 4/26/2012	CHECKED - BMA	REVISED -
	DATE 4/25/2012	REVISED -

**STATE OF ILLINOIS
 DEPARTMENT OF TRANSPORTATION**

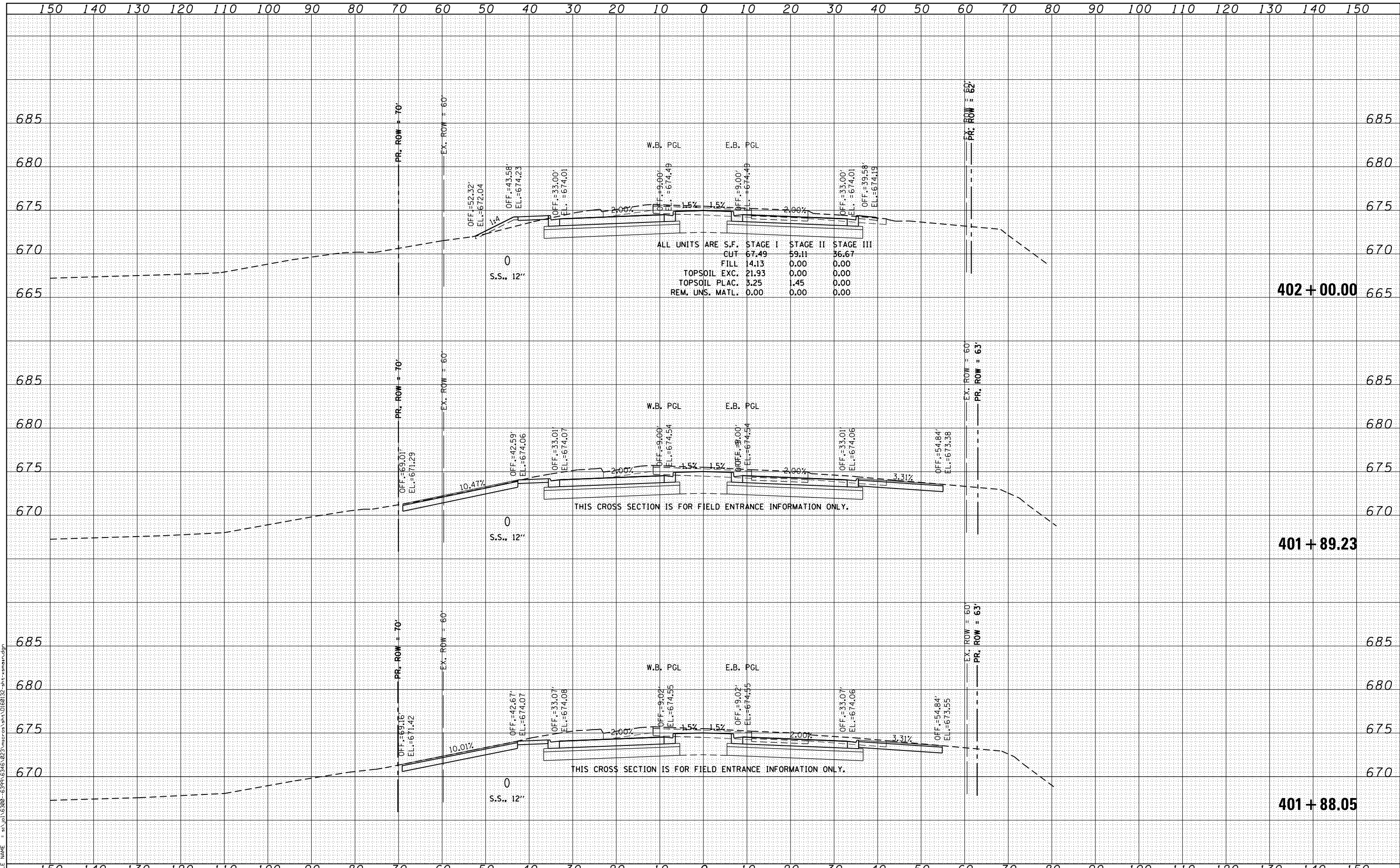
SCALE:		SHEET	OF	SHEETS	STA. 399+00.00	TO	STA. 401+00.00
		349		11	WRS-3		

F.A.P. RTE.	SECTION	COUNTY	TOTAL SHEETS	SHEET NO.
349	11 WRS-3	KENDALL	527	486
CONTRACT NO. 60132				
FED. ROAD DIST. NO. 1 ILLINOIS FED. AID PROJECT				

DATE	
BY	
FINAL SURVEY	
SURVEYED	
PLOTTED	
TEMPLATE	
NOTE BOOK	
AREAS CHECKED	
NO.	

DATE	
BY	
ORIGINAL SURVEY	
SURVEYED	
PLOTTED	
TEMPLATE	
NOTE BOOK	
AREAS CHECKED	
NO.	

FILE NAME = s:\p1\6300-6399\6346\223\micro\3\st\0160132-31t-amain.dgn



USER NAME = amanda.j	DESIGNED - MAG	REVISED -
PLOT SCALE = 20.0000' / in.	DRAWN - AJJ	REVISED -
PLOT DATE = 4/26/2012	CHECKED - BMA	REVISED -
	DATE 4/25/2012	REVISED -

**STATE OF ILLINOIS
DEPARTMENT OF TRANSPORTATION**

US 30 CROSS SECTIONS

SCALE: SHEET OF SHEETS STA. 401+88.05 TO STA. 402+00.00

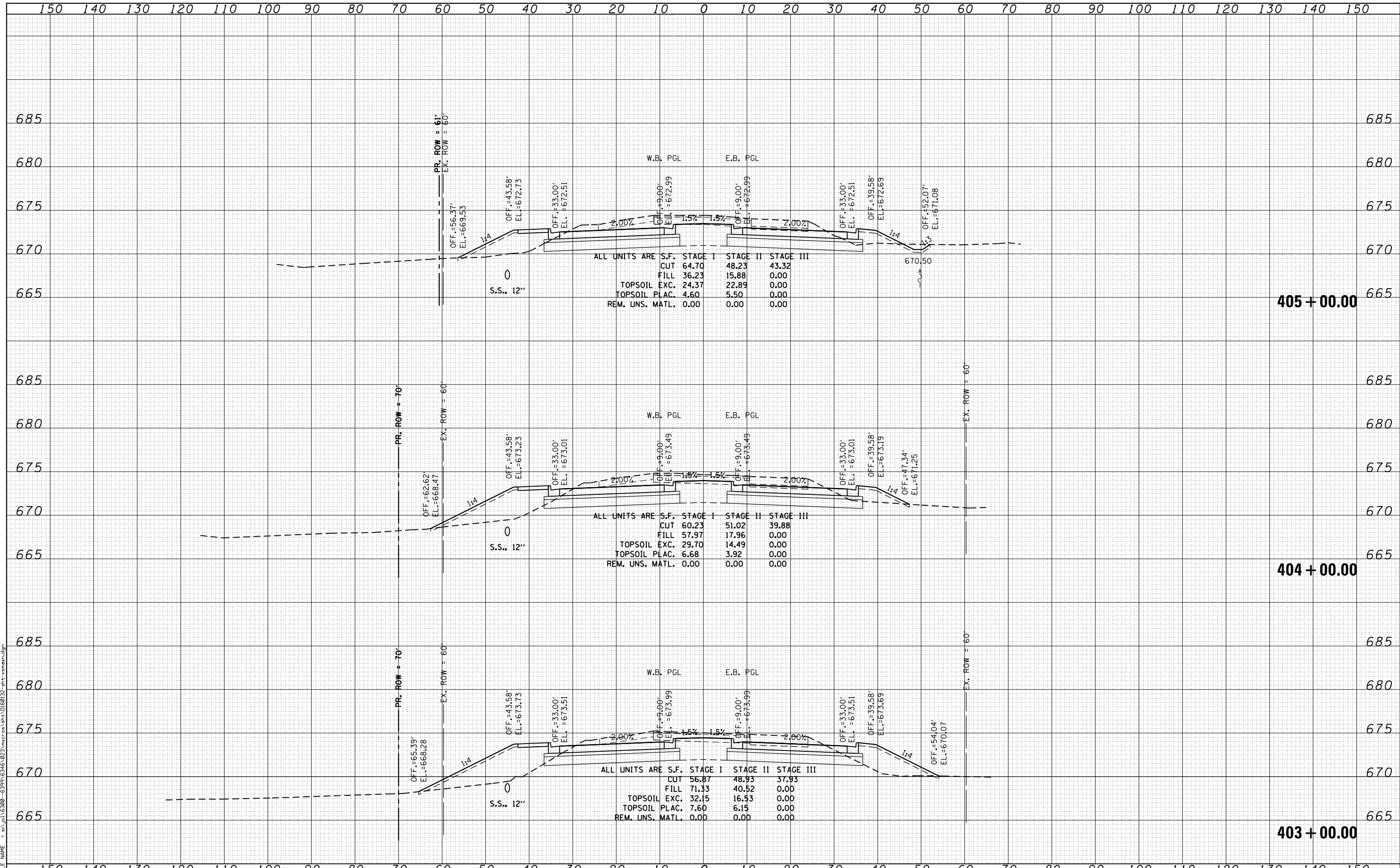
F.A.P. RTE.	SECTION	COUNTY	TOTAL SHEETS	SHEET NO.
349	11 WRS-3	KENDALL	527	487
CONTRACT NO. 60132				

FED. ROAD DIST. NO. 1 ILLINOIS FED. AID PROJECT

DATE	
BY	
FINAL SURVEY	
SURVEY PLOTTED	
NOTE BOOK	
AREAS CHECKED	
NO.	

DATE	
BY	
ORIGINAL SURVEY	
PLOTTED TEMPLATE	
AREAS CHECKED	
NO.	

FILE NAME = s:\p1\6300-6399\6346\23\micross\stn\0180132-3rt-3main.dgn



SA
1170 SOUTH HOUBOLT ROAD
JOLIET, ILLINOIS 60431
STRAND
ASSOCIATES®
(815) 744-4200

USER NAME = amanda.j	DESIGNED - MAG	REVISED -
	DRAWN - AJJ	REVISED -
PLOT SCALE = 20.0000' / in.	CHECKED - BMA	REVISED -
PLOT DATE = 4/26/2012	DATE 4/25/2012	REVISED -

STATE OF ILLINOIS
DEPARTMENT OF TRANSPORTATION

US 30 CROSS SECTIONS

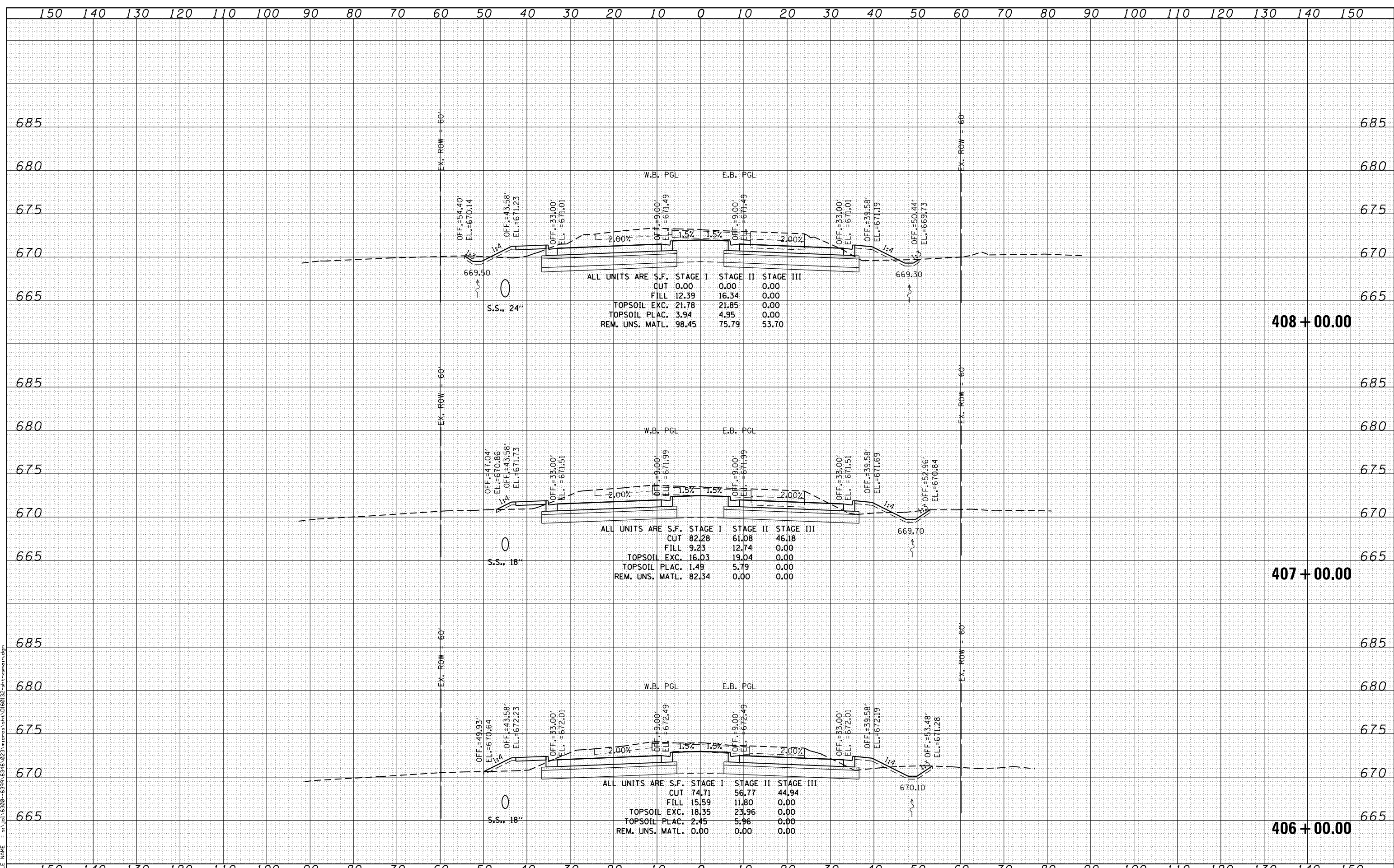
SCALE: SHEET OF SHEETS STA. 403+00.00 TO STA. 405+00.00

F.A.P. RTE.	SECTION	COUNTY	TOTAL SHEETS	SHEET NO.
349	11 WRS-3	KENDALL	527	488
CONTRACT NO. 60132				
FED. ROAD DIST. NO. 1 ILLINOIS FED. AID PROJECT				

DATE	
BY	
FINAL SURVEY	
SURVEY PLOTTED	
NOTE BOOK	
AREAS CHECKED	
NO.	

DATE	
BY	
ORIGINAL SURVEY	
SURVEY PLOTTED	
NOTE BOOK	
AREAS CHECKED	
NO.	

FILE NAME = s:\p1\16300-6399-6346\223\micross\stn\0160132-3ht-ssmain.dgn



SA
1170 SOUTH HOUBOLT ROAD
JOLIET, ILLINOIS 60431
STRAND
ASSOCIATES®
(815) 744-4200

USER NAME = amanda.j	DESIGNED - MAG	REVISED -
	DRAWN - AJJ	REVISED -
PLOT SCALE = 20.0000' / in.	CHECKED - BMA	REVISED -
PLOT DATE = 4/26/2012	DATE 4/25/2012	REVISED -

**STATE OF ILLINOIS
DEPARTMENT OF TRANSPORTATION**

US 30 CROSS SECTIONS

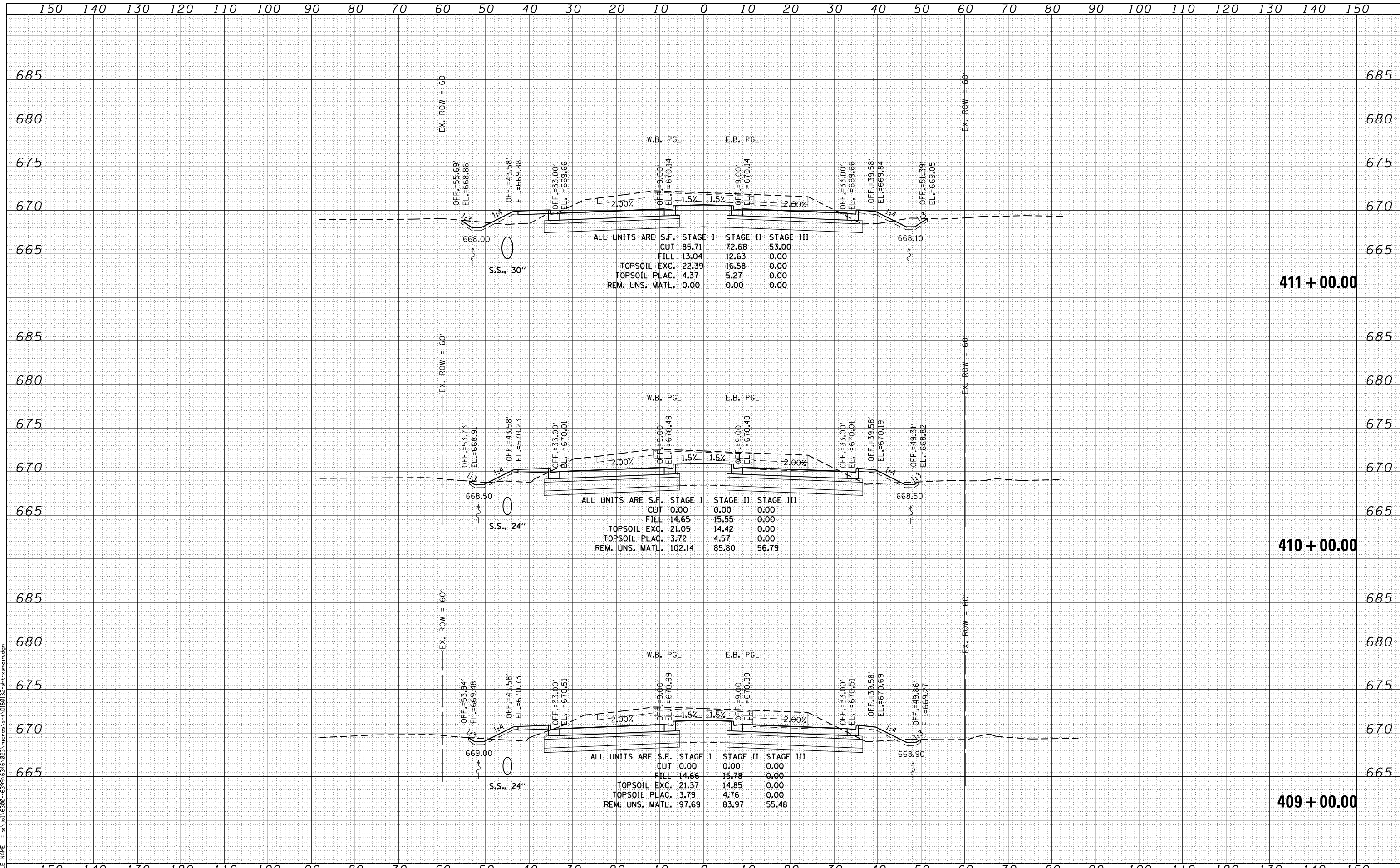
SCALE: SHEET OF SHEETS STA. 406+00.00 TO STA. 408+00.00

F.A.P. RTE.	SECTION	COUNTY	TOTAL SHEETS	SHEET NO.
349	11 WRS-3	KENDALL	527	489
				CONTRACT NO. 60132
FED. ROAD DIST. NO. 1 ILLINOIS FED. AID PROJECT				

DATE	
BY	
NO.	
FINAL SURVEY	SURVEYED
NOTE BOOK	PLOTTED
AREAS CHECKED	TEMPLATE
	AREAS
	CHECKED

DATE	
BY	
NO.	
ORIGINAL SURVEY	SURVEYED
NOTE BOOK	PLOTTED
AREAS CHECKED	TEMPLATE
	AREAS
	CHECKED

FILE NAME = s:\p1\15200-6394\5345\223\micross\stn\0180132-art-aman.dgn



STRAND ASSOCIATES
1170 SOUTH HOUBOLT ROAD
JOLIET, ILLINOIS 60431
(815) 744-4200

USER NAME = amandaj	DESIGNED - MAG	REVISED -
	DRAWN - AJJ	REVISED -
PLOT SCALE = 20.0000' / in.	CHECKED - BMA	REVISED -
PLOT DATE = 4/26/2012	DATE 4/25/2012	REVISED -

**STATE OF ILLINOIS
DEPARTMENT OF TRANSPORTATION**

US 30 CROSS SECTIONS

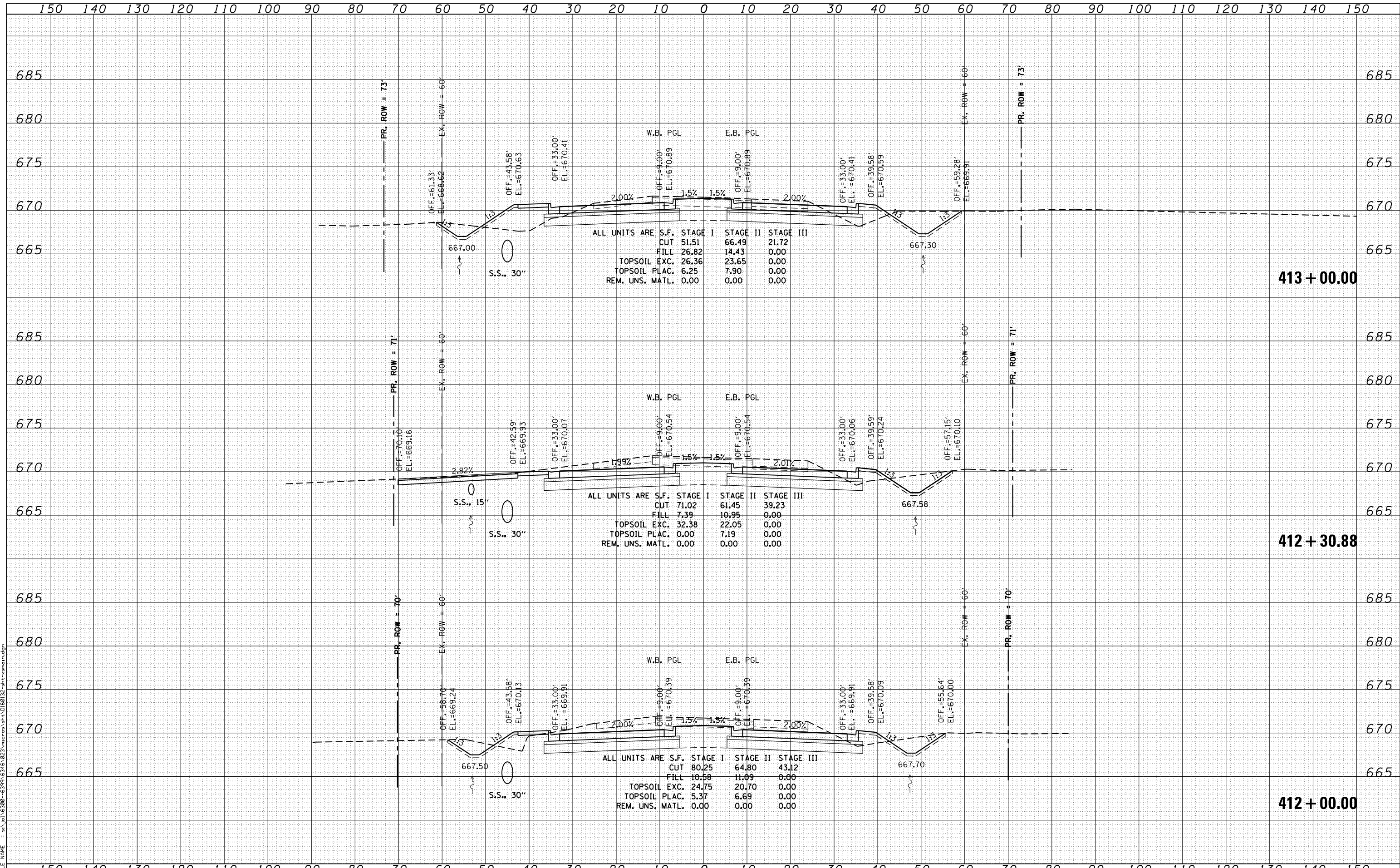
SCALE: SHEET OF SHEETS STA. 409+00.00 TO STA. 411+00.00

F.A.P. RTE.	SECTION	COUNTY	TOTAL SHEETS	SHEET NO.
349	11 WRS-3	KENDALL	527	490
			CONTRACT NO. 60132	
FED. ROAD DIST. NO. 1 ILLINOIS FED. AID PROJECT				

DATE	
BY	
FINAL SURVEY	SURVEYED
NOTE BOOK	PLOTTED
NO.	TEMPLATE
	AREAS CHECKED
	AREAS CHECKED

DATE	
BY	
ORIGINAL SURVEY	SURVEYED
NOTE BOOK	PLOTTED
NO.	TEMPLATE
	AREAS CHECKED
	AREAS CHECKED

FILE NAME = s:\p1\16300-6394-6346\223\micross\stn\0160132-art-ssmain.dgn



STRAND ASSOCIATES
1170 SOUTH HOUBOLT ROAD
JOLIET, ILLINOIS 60431
(815) 744-4200

USER NAME = amanda.j	DESIGNED - MAG	REVISED -
	DRAWN - AJJ	REVISED -
PLOT SCALE = 20.0000' / in.	CHECKED - BMA	REVISED -
PLOT DATE = 4/26/2012	DATE 4/25/2012	REVISED -

**STATE OF ILLINOIS
DEPARTMENT OF TRANSPORTATION**

US 30 CROSS SECTIONS

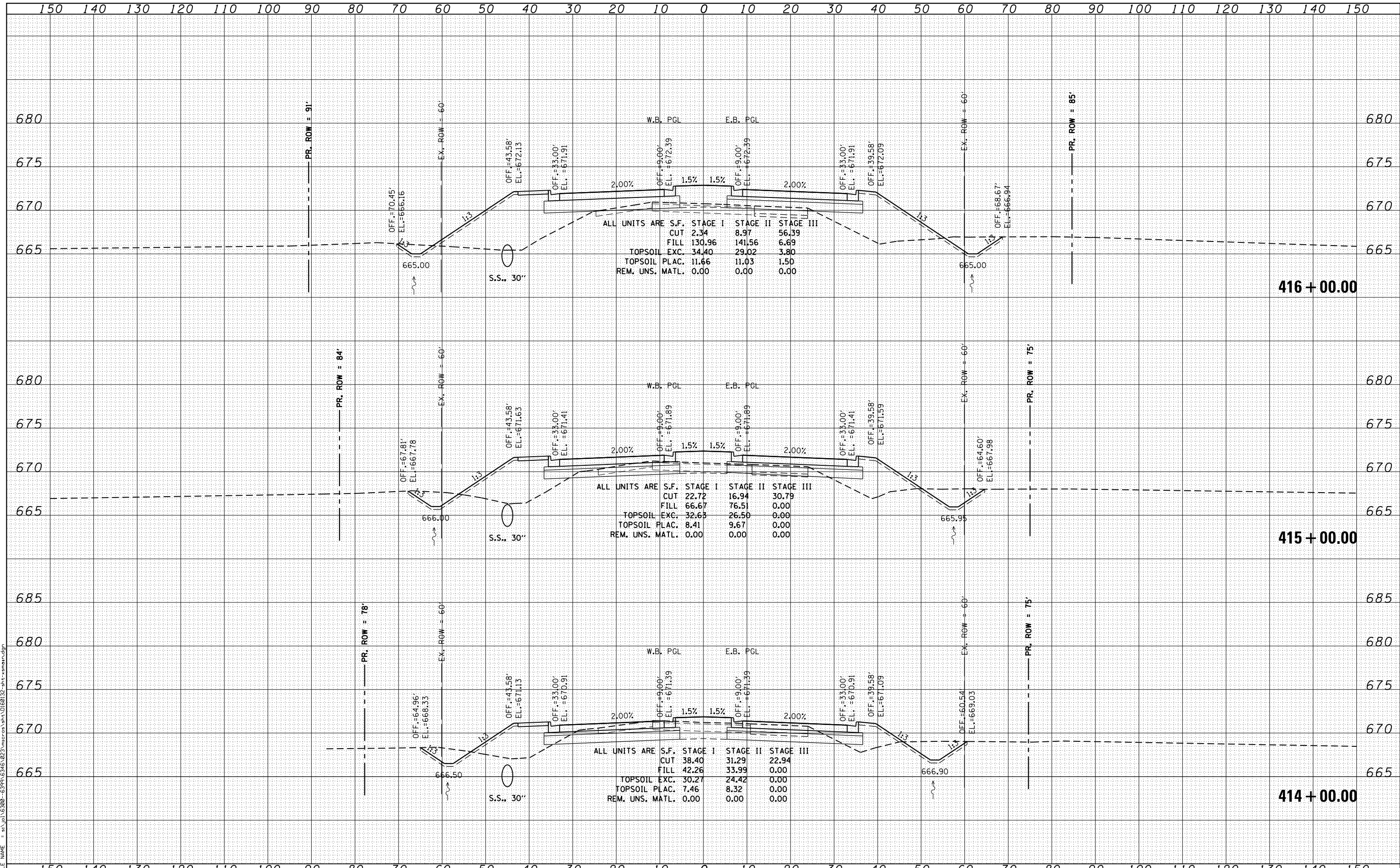
SCALE: SHEET OF SHEETS STA. 412+00.00 TO STA. 413+00.00

F.A.P. RTE.	SECTION	COUNTY	TOTAL SHEETS	SHEET NO.
349	11 WRS-3	KENDALL	527	491
CONTRACT NO. 60132				
FED. ROAD DIST. NO. 1 ILLINOIS FED. AID PROJECT				

DATE	
BY	
FINAL SURVEY	
NO.	
SURVEYED	
PLOTTED	
TEMPLATE	
AREAS CHECKED	
NO.	
NOTE BOOK	
AREAS CHECKED	

DATE	
BY	
ORIGINAL SURVEY	
NO.	
SURVEYED	
PLOTTED	
TEMPLATE	
AREAS CHECKED	
NO.	
NOTE BOOK	
AREAS CHECKED	

FILE NAME = s:\p1\6300-6399\6346\223\micross\stn\0180132-art-smain.dgn



USER NAME = amanda.j	DESIGNED - MAG	REVISED -
PLOT SCALE = 20.0000' / in.	DRAWN - AJJ	REVISED -
PLOT DATE = 4/26/2012	CHECKED - BMA	REVISED -
	DATE 4/25/2012	REVISED -

**STATE OF ILLINOIS
DEPARTMENT OF TRANSPORTATION**

US 30 CROSS SECTIONS

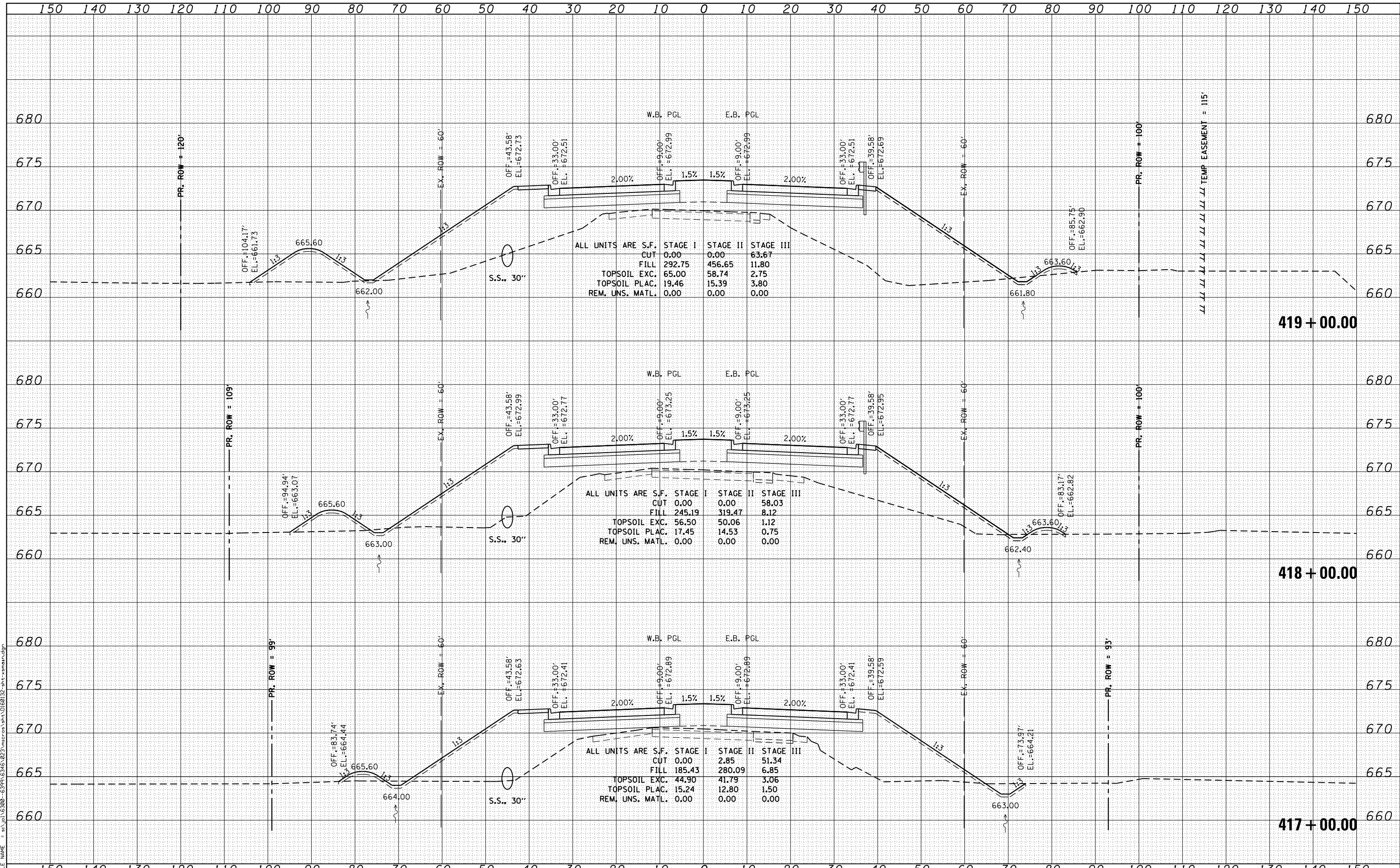
SCALE: SHEET OF SHEETS STA. 414+00.00 TO STA. 416+00.00

F.A.P. RTE. 349	SECTION 11 WRS-3	COUNTY KENDALL	TOTAL SHEETS 527	SHEET NO. 492
FED. ROAD DIST. NO. 1 ILLINOIS FED. AID PROJECT			CONTRACT NO. 60132	

DATE	
BY	
FINISHED SURVEY	
PLOTTED	
TEMPLATE	
NOTE BOOK	
AREAS CHECKED	

DATE	
BY	
ORIGINAL SURVEY	
PLOTTED	
TEMPLATE	
NOTE BOOK	
AREAS CHECKED	

FILE NAME = s:\p1\16300-6399-6346\23\micross\st\0180132-art-amain.dgn



ALL UNITS ARE S.F.

	STAGE I	STAGE II	STAGE III
CUT	0.00	0.00	63.67
FILL	292.75	456.65	11.80
TOPSOIL EXC.	65.00	58.74	2.75
TOPSOIL PLAC.	19.46	15.39	3.80
REM. UNS. MATL.	0.00	0.00	0.00

ALL UNITS ARE S.F.

	STAGE I	STAGE II	STAGE III
CUT	0.00	0.00	58.03
FILL	245.19	319.47	8.12
TOPSOIL EXC.	56.50	50.06	1.12
TOPSOIL PLAC.	17.45	14.53	0.75
REM. UNS. MATL.	0.00	0.00	0.00

ALL UNITS ARE S.F.

	STAGE I	STAGE II	STAGE III
CUT	0.00	2.85	51.34
FILL	185.43	280.09	6.85
TOPSOIL EXC.	44.90	41.79	3.06
TOPSOIL PLAC.	15.24	12.80	1.50
REM. UNS. MATL.	0.00	0.00	0.00



USER NAME = amanda.j	DESIGNED - MAG	REVISED -
	DRAWN - AJJ	REVISED -
PLOT SCALE = 20.0000' / in.	CHECKED - BMA	REVISED -
PLOT DATE = 4/26/2012	DATE 4/25/2012	REVISED -

STATE OF ILLINOIS
DEPARTMENT OF TRANSPORTATION

US 30 CROSS SECTIONS

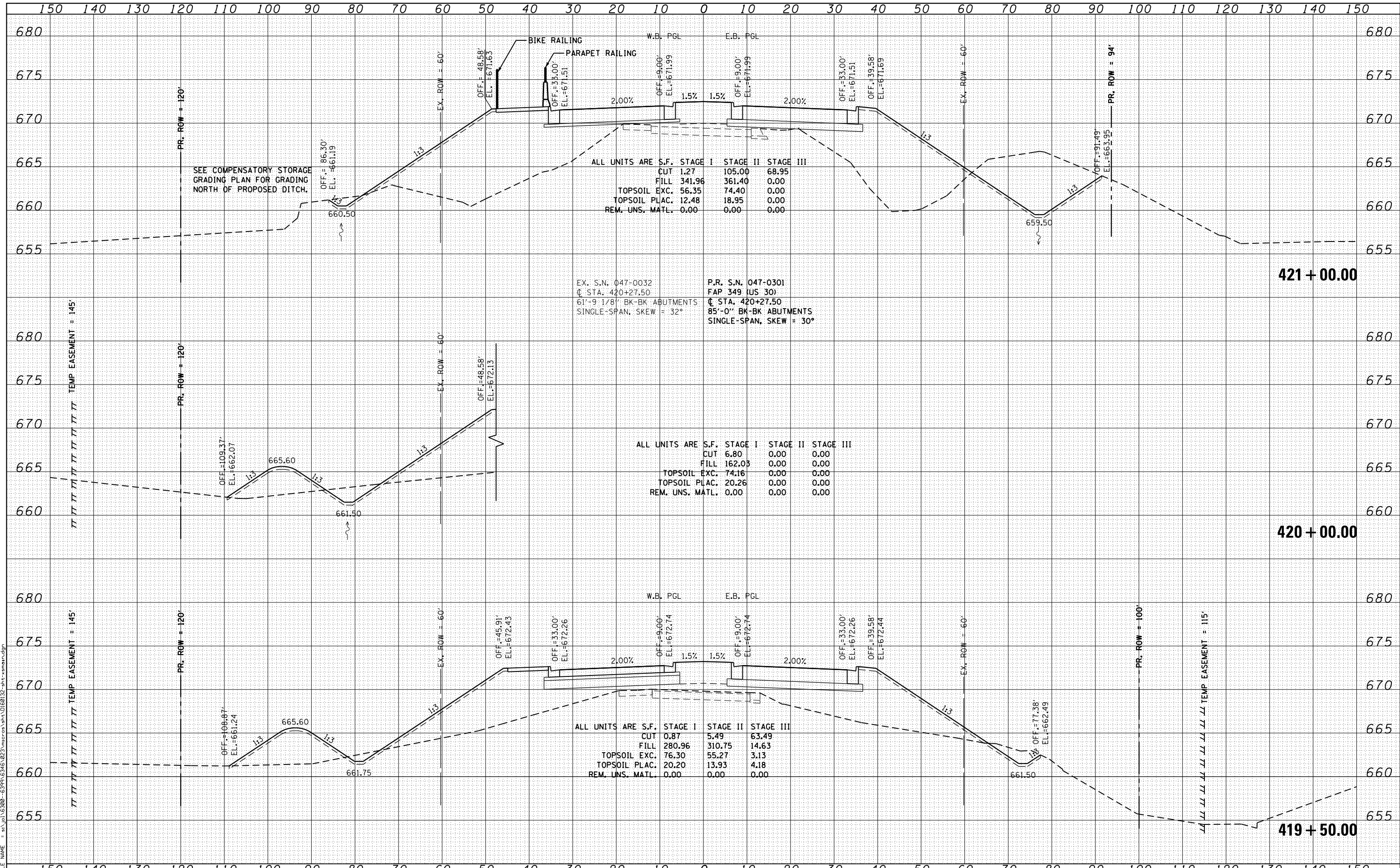
SCALE: SHEET OF SHEETS STA. 417+00.00 TO STA. 419+00.00

F.A.P. RTE. 349	SECTION 11 WRS-3	COUNTY KENDALL	TOTAL SHEETS 527	SHEET NO. 493
FED. ROAD DIST. NO. 1 ILLINOIS FED. AID PROJECT			CONTRACT NO. 60132	

DATE	
BY	
FINISHED SURVEY	
PLOTTED	
NOTE BOOK	
AREAS CHECKED	

DATE	
BY	
ORIGINAL SURVEY	
PLOTTED	
NOTE BOOK	
AREAS CHECKED	

FILE NAME = s:\p1\152000-6399-6346\223\micross\st1\0160132-3rt-3main.dgn



SA 1170 SOUTH HOUBOLT ROAD
JOLIET, ILLINOIS 60431
STRAND (815) 744-4200
ASSOCIATES

USER NAME = amanda.j	DESIGNED - MAG	REVISED -
	DRAWN - AJJ	REVISED -
PLOT SCALE = 20.0000' / in.	CHECKED - BMA	REVISED -
PLOT DATE = 4/26/2012	DATE 4/25/2012	REVISED -

STATE OF ILLINOIS
DEPARTMENT OF TRANSPORTATION

US 30 CROSS SECTIONS

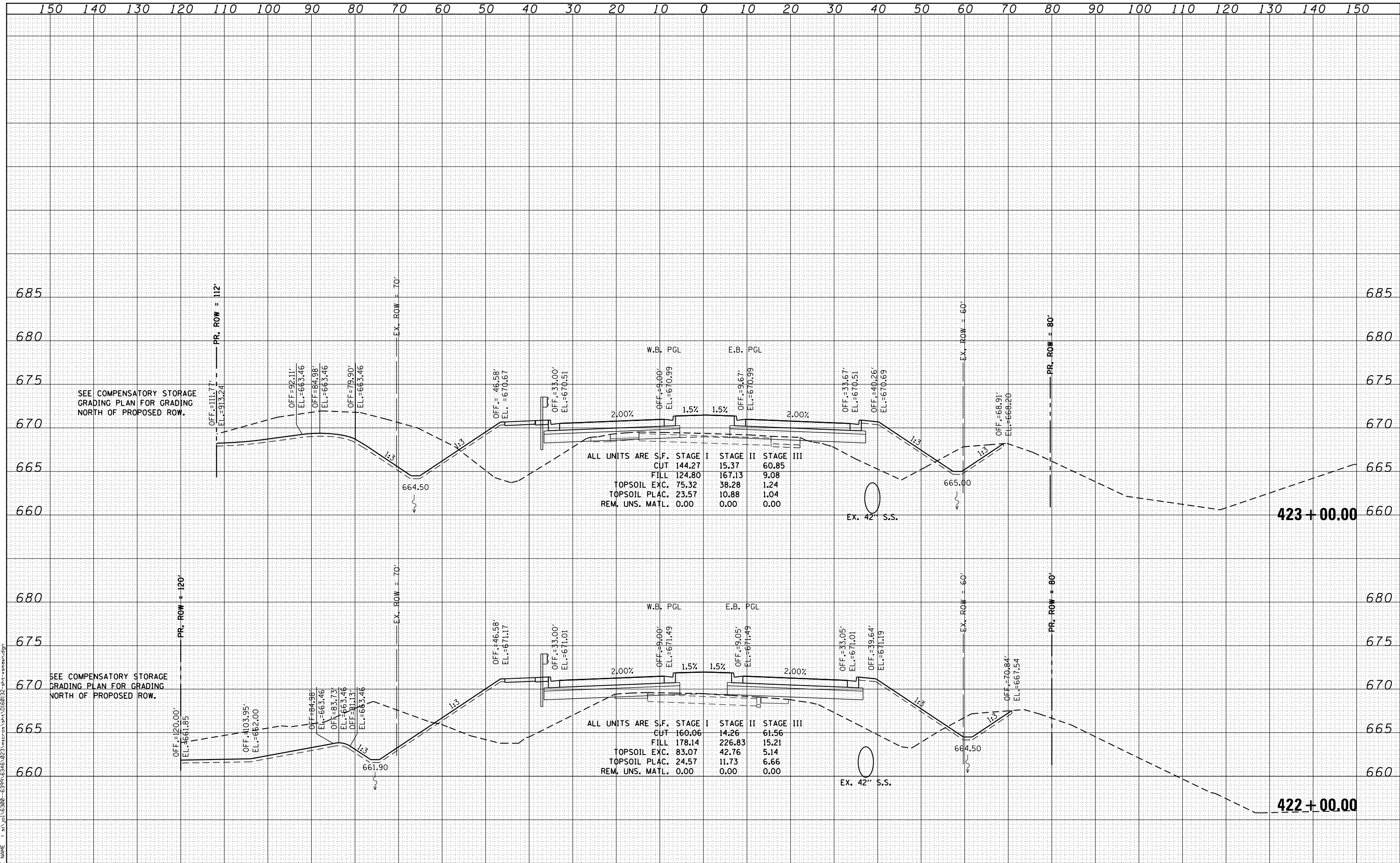
SCALE: SHEET OF SHEETS STA. 419+50.00 TO STA. 421+00.00

F.A.P. RTE. 349	SECTION 11 WRS-3	COUNTY KENDALL	TOTAL SHEETS 527	SHEET NO. 494
FED. ROAD DIST. NO. 1 ILLINOIS FED. AID PROJECT			CONTRACT NO. 60132	

DATE	
BY	
FINISHED SURVEY	
PLOTTED	
TEMPLATE	
NOTE BOOK	
AREAS CHECKED	
NO.	

DATE	
BY	
ORIGINAL SURVEY	
PLOTTED	
TEMPLATE	
NOTE BOOK	
AREAS CHECKED	
NO.	

FILE NAME = s:\p1\15200-6394\5346\223\micross\st\0180132-art-main.dgn



ALL UNITS ARE S.F.

	STAGE I	STAGE II	STAGE III
CUT	144.27	15.37	60.85
FILL	124.80	167.13	9.08
TOPSOIL EXC.	75.32	38.28	1.24
TOPSOIL PLAC.	23.57	10.88	1.04
REM. UNS. MATL.	0.00	0.00	0.00

ALL UNITS ARE S.F.

	STAGE I	STAGE II	STAGE III
CUT	160.06	14.26	61.56
FILL	178.14	226.83	15.21
TOPSOIL EXC.	83.07	42.76	5.14
TOPSOIL PLAC.	24.57	11.73	6.66
REM. UNS. MATL.	0.00	0.00	0.00



USER NAME = amanda.j	DESIGNED - MAG	REVISED -
PLOT SCALE = 20.0000' / in.	DRAWN - AJJ	REVISED -
PLOT DATE = 4/26/2012	CHECKED - BMA	REVISED -
	DATE 4/25/2012	REVISED -

**STATE OF ILLINOIS
DEPARTMENT OF TRANSPORTATION**

US 30 CROSS SECTIONS

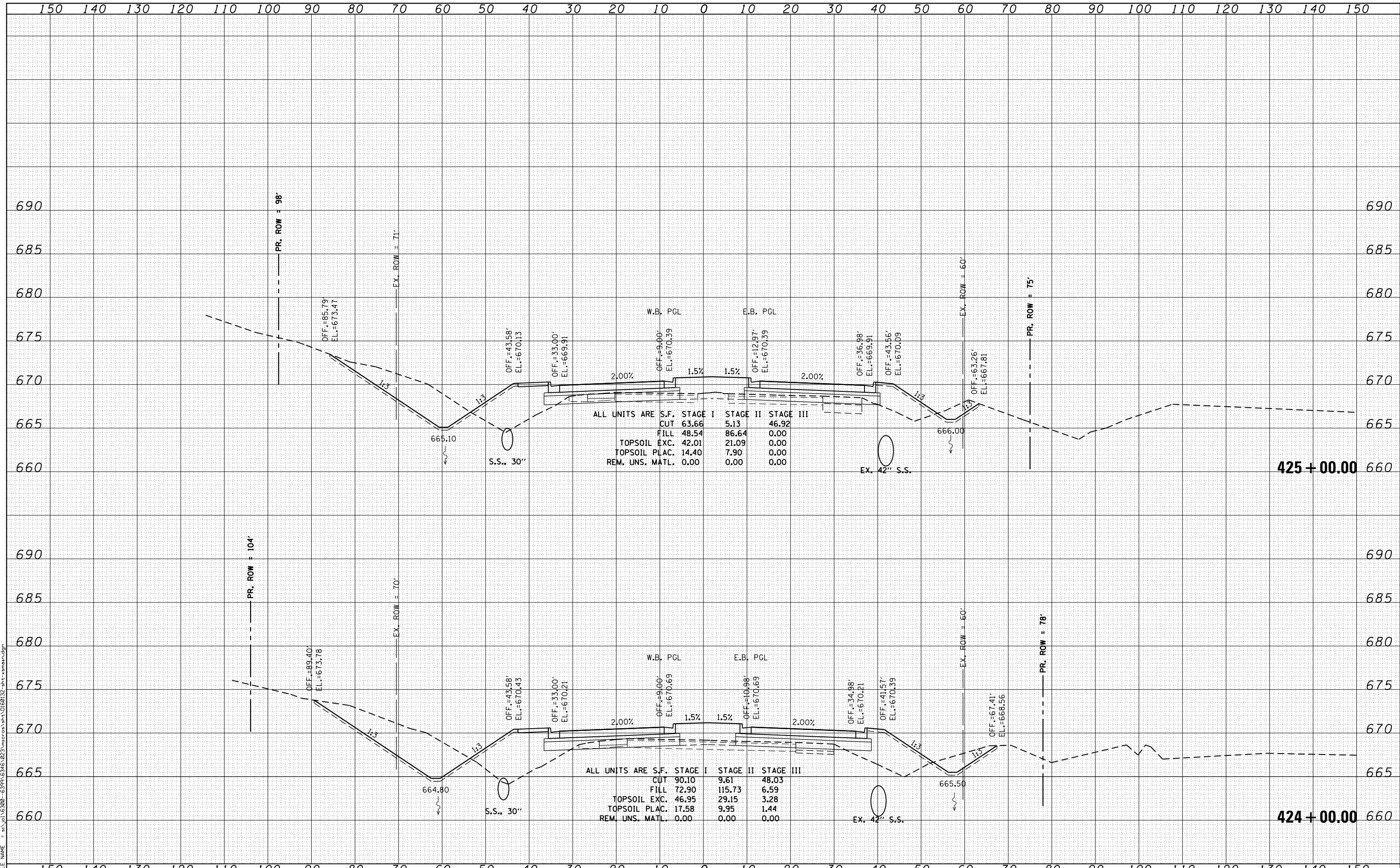
SCALE: SHEET OF SHEETS STA. 422+00.00 TO STA. 423+00.00

F.A.P. RTE. 349	SECTION 11 WRS-3	COUNTY KENDALL	TOTAL SHEETS 527	SHEET NO. 495
FED. ROAD DIST. NO. 1 ILLINOIS FED. AID PROJECT			CONTRACT NO. 60132	

DATE	
BY	
FINISHED SURVEY	
PLOTTED TEMPLATE	
NOTE BOOK	
AREAS CHECKED	

DATE	
BY	
ORIGINAL SURVEY	
PLOTTED TEMPLATE	
NOTE BOOK	
AREAS CHECKED	

FILE NAME = s:\p1\15200-6399\6346\22\micross\st\0180132-plt-amain.dgn



STRAND ASSOCIATES
 1170 SOUTH HOUBOLT ROAD
 JOLIET, ILLINOIS 60431
 (815) 744-4200

USER NAME = amanda.j	DESIGNED - MAG	REVISIED -
	DRAWN - AJJ	REVISIED -
PLOT SCALE = 20.0000' / in.	CHECKED - BMA	REVISIED -
PLOT DATE = 4/26/2012	DATE 4/25/2012	REVISIED -

**STATE OF ILLINOIS
 DEPARTMENT OF TRANSPORTATION**

US 30 CROSS SECTIONS

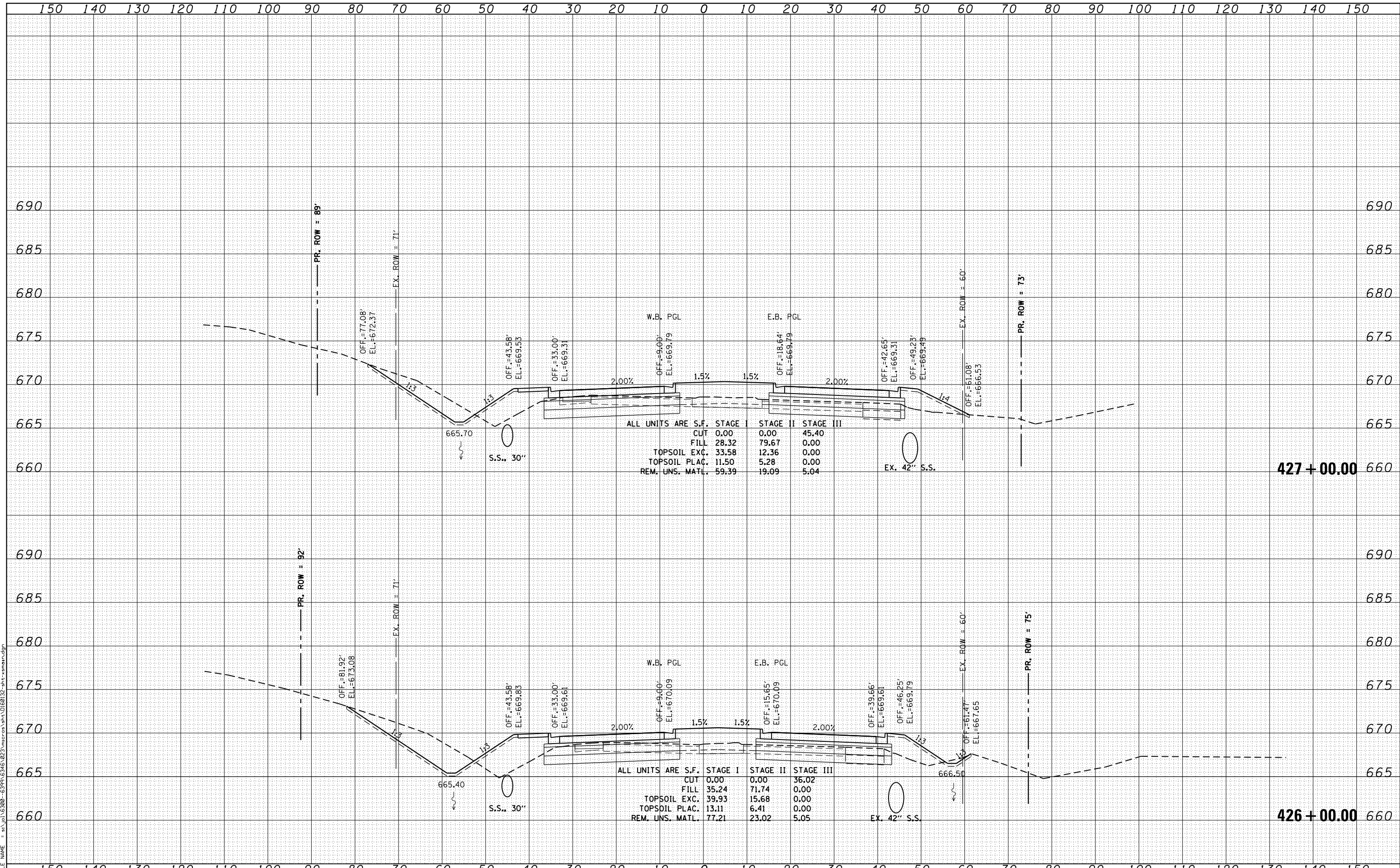
SCALE: SHEET OF SHEETS STA. 424+00.00 TO STA. 425+00.00

F.A.P. RTE.	SECTION	COUNTY	TOTAL SHEETS	SHEET NO.
349	11 WRS-3	KENDALL	527	496
CONTRACT NO. 60132				
FED. ROAD DIST. NO. 1 ILLINOIS FED. AID PROJECT				

DATE	
BY	
FINAL SURVEY	SURVEYED
NOTE BOOK	PLOTTED
NO.	TEMPLATE
	AREAS CHECKED

DATE	
BY	
ORIGINAL SURVEY	SURVEYED
NOTE BOOK	PLOTTED
NO.	TEMPLATE
	AREAS CHECKED

FILE NAME = s:\p1\16300-6399-6346\223\microw\stn\0160132-plt-amanda.dgn



STRAND ASSOCIATES
1170 SOUTH HOUBOLT ROAD
JOLIET, ILLINOIS 60431
(815) 744-4200

USER NAME = amanda.j	DESIGNED - MAG	REVISIED -
	DRAWN - AJJ	REVISIED -
PLOT SCALE = 20.0000' / in.	CHECKED - BMA	REVISIED -
PLOT DATE = 4/26/2012	DATE 4/25/2012	REVISIED -

**STATE OF ILLINOIS
DEPARTMENT OF TRANSPORTATION**

US 30 CROSS SECTIONS

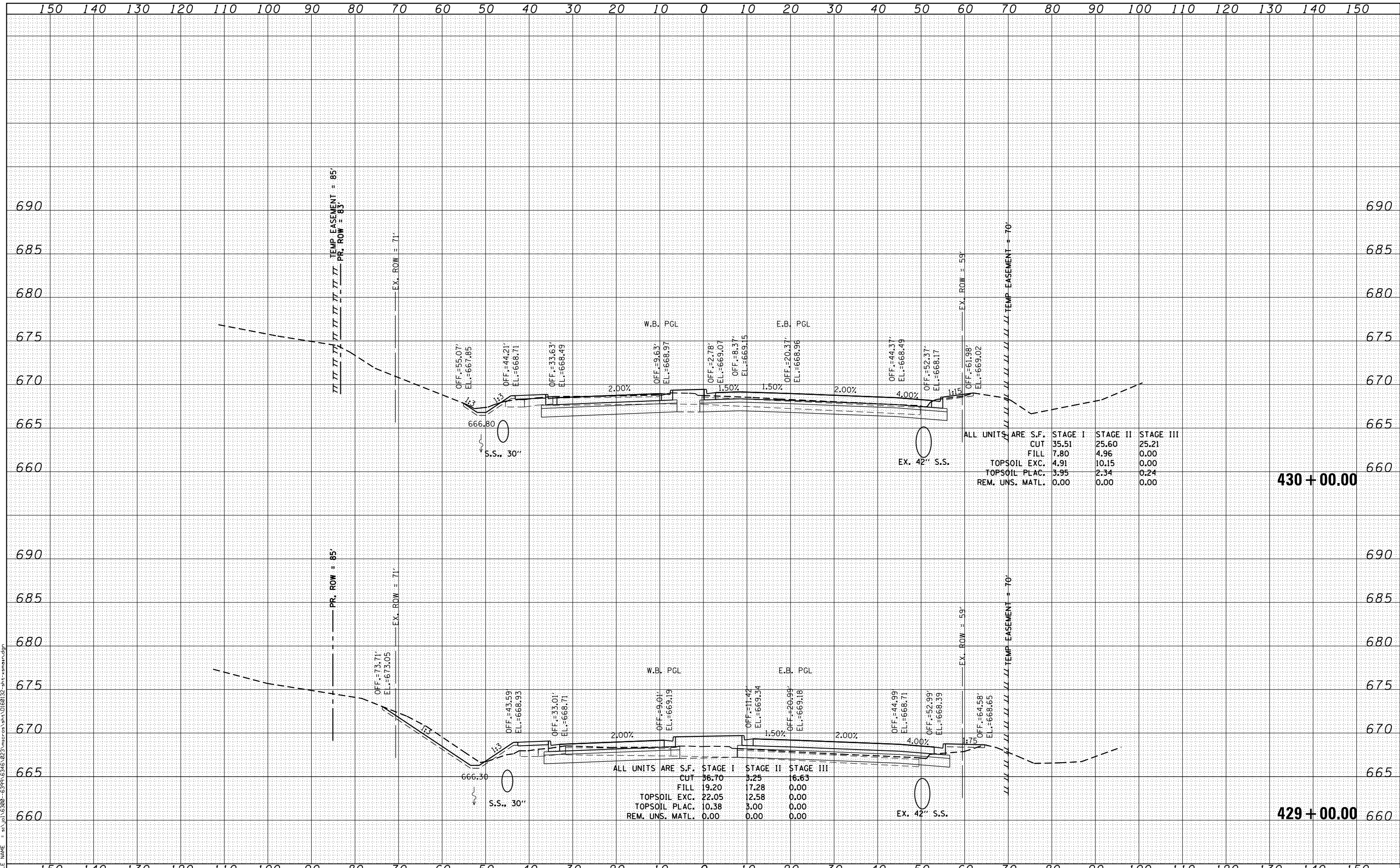
SCALE: SHEET OF SHEETS STA. 426+00.00 TO STA. 427+00.00

F.A.P. RTE.	SECTION	COUNTY	TOTAL SHEETS	SHEET NO.
349	11 WRS-3	KENDALL	527	497
CONTRACT NO. 60132				
FED. ROAD DIST. NO. 1 ILLINOIS FED. AID PROJECT				

DATE	
BY	
FINISHED SURVEY	
PLOTTED TEMPLATE	
NOTE BOOK	
AREAS CHECKED	

DATE	
BY	
ORIGINAL SURVEY	
PLOTTED TEMPLATE	
NOTE BOOK	
AREAS CHECKED	

FILE NAME = s:\p1\15200-6394\5345\223\micross\st1\0160132-plt-amanda.dgn



ALL UNITS ARE	S.F.	STAGE I	STAGE II	STAGE III
CUT	35.51	25.60	25.21	
FILL	7.80	4.96	0.00	
TOPSOIL EXC.	4.91	10.15	0.00	
TOPSOIL PLAC.	3.95	2.34	0.24	
REM. UNS. MATL.	0.00	0.00	0.00	

ALL UNITS ARE	S.F.	STAGE I	STAGE II	STAGE III
CUT	36.70	3.25	16.63	
FILL	19.20	17.28	0.00	
TOPSOIL EXC.	22.05	12.58	0.00	
TOPSOIL PLAC.	10.38	3.00	0.00	
REM. UNS. MATL.	0.00	0.00	0.00	



USER NAME = amanda.j	DESIGNED - MAG	REVISED -
PLOT SCALE = 20.0000' / in.	DRAWN - AJJ	REVISED -
PLOT DATE = 4/26/2012	CHECKED - BMA	REVISED -
	DATE 4/25/2012	REVISED -

STATE OF ILLINOIS
DEPARTMENT OF TRANSPORTATION

US 30 CROSS SECTIONS

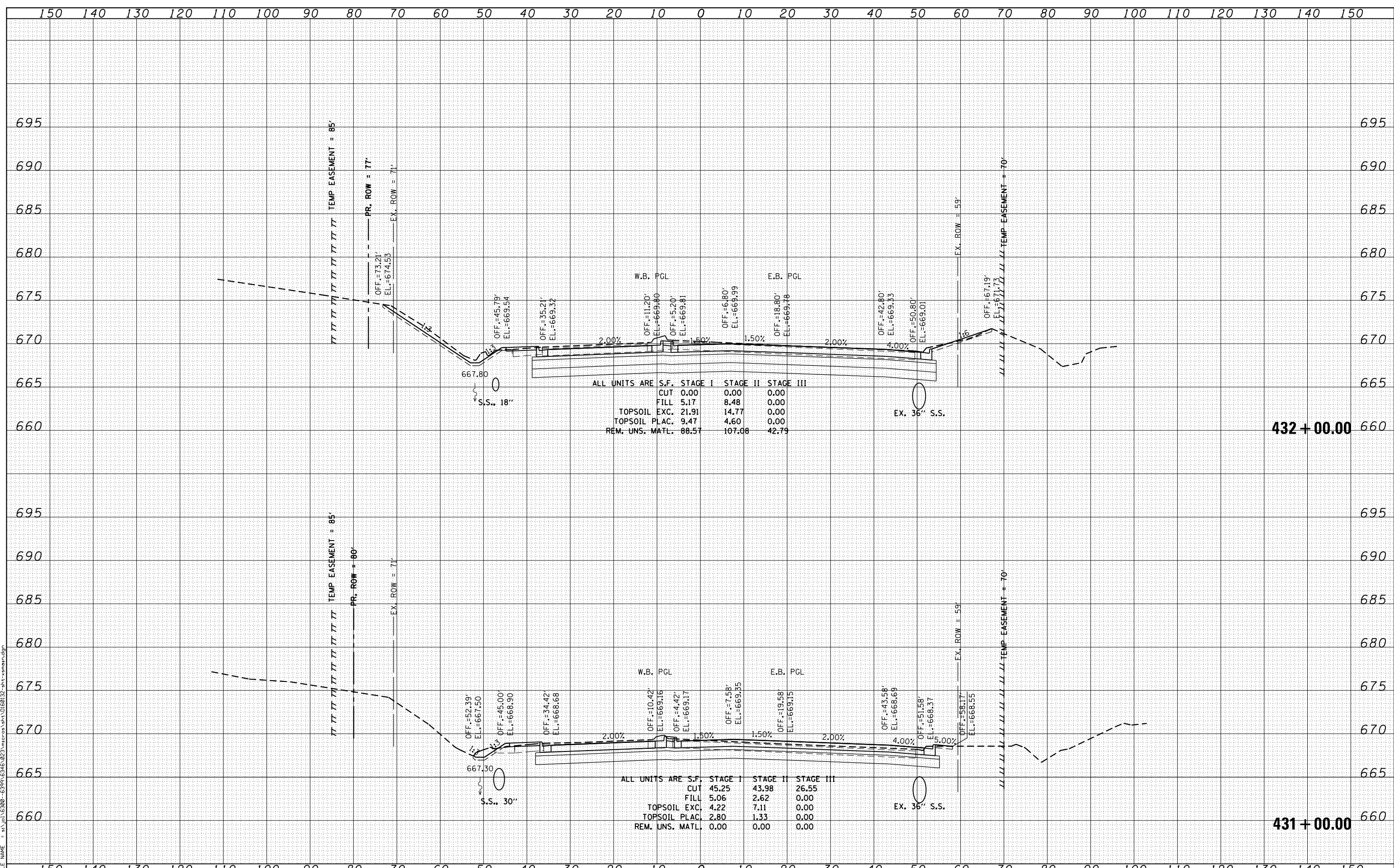
SCALE: SHEET OF SHEETS STA. 429+00.00 TO STA. 430+00.00

F.A.P. RTE.	SECTION	COUNTY	TOTAL SHEETS	SHEET NO.
349	11 WRS-3	KENDALL	527	499
FED. ROAD DIST. NO. 1 ILLINOIS FED. AID PROJECT			CONTRACT NO. 60132	

DATE	
BY	
FINISHED SURVEY	
PLOTTED	
TEMPLATE	
NOTE BOOK	
AREAS CHECKED	
NO.	

DATE	
BY	
ORIGINAL SURVEY	
PLOTTED	
TEMPLATE	
NOTE BOOK	
AREAS CHECKED	
NO.	

FILE NAME = s:\p1\16200-6394\6346\223\micross\st\0160132-plt-amain.dgn



STRAND ASSOCIATES
1170 SOUTH HOUBOLT ROAD
JOLIET, ILLINOIS 60431
(815) 744-4200

USER NAME = amanda.j	DESIGNED - MAG	REVISED -
PLOT SCALE = 20.0000' / in.	DRAWN - AJJ	REVISED -
PLOT DATE = 4/26/2012	CHECKED - BMA	REVISED -
	DATE 4/25/2012	REVISED -

**STATE OF ILLINOIS
DEPARTMENT OF TRANSPORTATION**

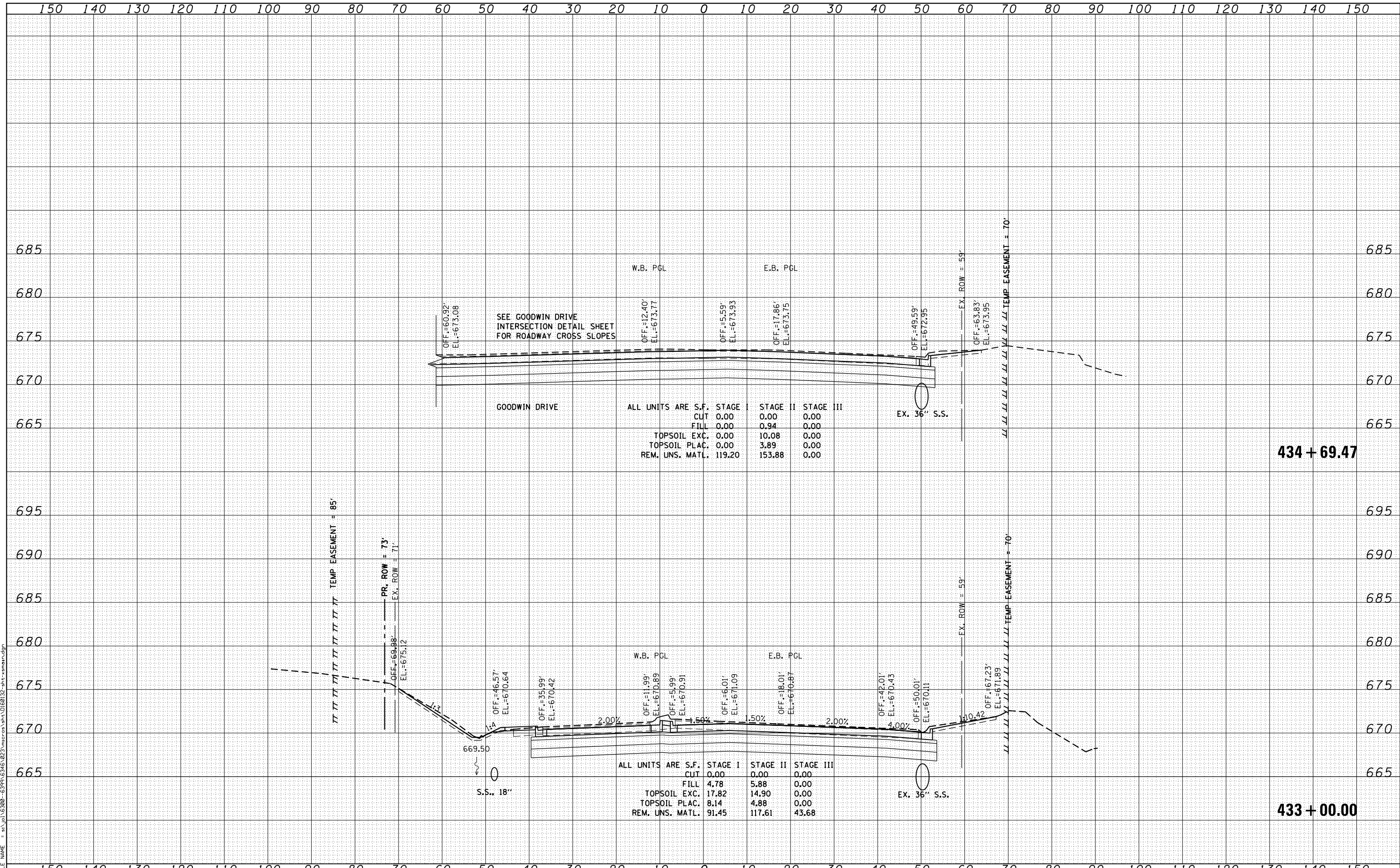
US 30 CROSS SECTIONS
SCALE: SHEET OF SHEETS STA. 431+00.00 TO STA. 432+00.00

F.A.P. RTE. 349	SECTION 11 WRS-3	COUNTY KENDALL	TOTAL SHEETS 527	SHEET NO. 500
CONTRACT NO. 60132				
FED. ROAD DIST. NO. 1 ILLINOIS FED. AID PROJECT				

DATE	
BY	
FINAL SURVEY	SURVEYED
NOTE BOOK	PLOTTED
NO.	TEMPLATE
	AREAS CHECKED

DATE	
BY	
ORIGINAL SURVEY	SURVEYED
NOTE BOOK	PLOTTED
NO.	TEMPLATE
	AREAS CHECKED

FILE NAME = s:\p1\16300-6399\6346\223\micross\stn\0160132-art-amain.dgn



STRAND ASSOCIATES
 1170 SOUTH HOUBOLT ROAD
 JOLIET, ILLINOIS 60431
 (815) 744-4200

USER NAME = amanda.j	DESIGNED - MAG	REVISIED -
	DRAWN - AJJ	REVISIED -
PLOT SCALE = 20.0000' / in.	CHECKED - BMA	REVISIED -
PLOT DATE = 4/26/2012	DATE 4/25/2012	REVISIED -

**STATE OF ILLINOIS
 DEPARTMENT OF TRANSPORTATION**

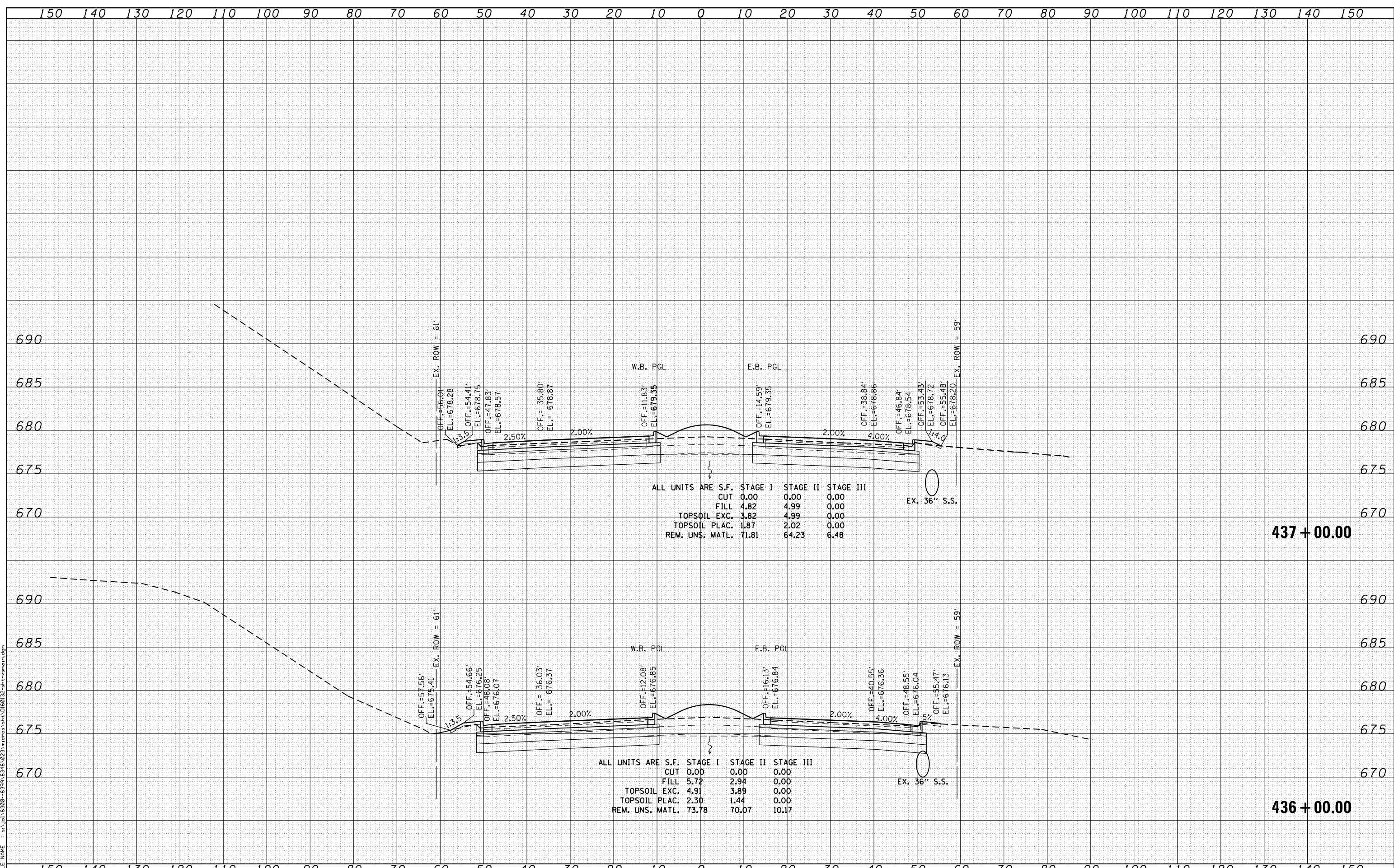
US 30 CROSS SECTIONS	
SCALE:	SHEET OF SHEETS STA. 433+00.00 TO STA. 434+69.47

F.A.P. RTE.	SECTION	COUNTY	TOTAL SHEETS	SHEET NO.
349	11 WRS-3	KENDALL	527	501
				CONTRACT NO. 60132
FED. ROAD DIST. NO. 1 ILLINOIS FED. AID PROJECT				

DATE	
BY	
FINISHED SURVEY	
PLOTTED TEMPLATE	
NOTE BOOK	
AREAS CHECKED	

DATE	
BY	
ORIGINAL SURVEY	
PLOTTED TEMPLATE	
NOTE BOOK	
AREAS CHECKED	

FILE NAME = s:\p1\6300-6399\6346\223\micross\stn\0160132-art-smain.dgn



STRAND ASSOCIATES
 1170 SOUTH HOUBOLT ROAD
 JOLIET, ILLINOIS 60431
 (815) 744-4200

USER NAME = amanda.j	DESIGNED - MAG	REVISED -
PLOT SCALE = 20.0000' / in.	DRAWN - AJJ	REVISED -
PLOT DATE = 4/26/2012	CHECKED - BMA	REVISED -
	DATE 4/25/2012	REVISED -

**STATE OF ILLINOIS
 DEPARTMENT OF TRANSPORTATION**

US 30 CROSS SECTIONS

SCALE: SHEET OF SHEETS STA. 436+00.00 TO STA. 437+00.00

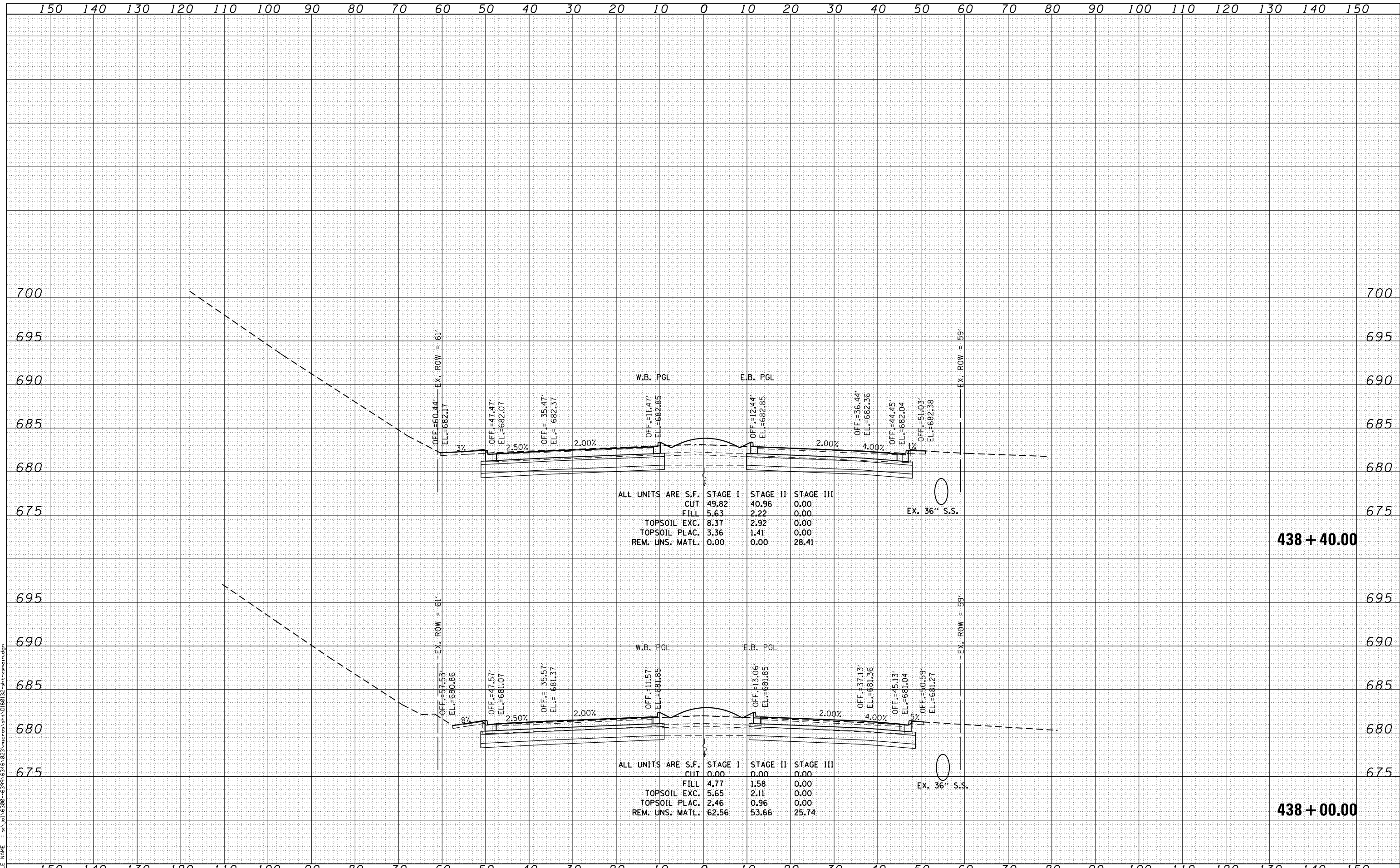
F.A.P. RTE.	SECTION	COUNTY	TOTAL SHEETS	SHEET NO.
349	11 WRS-3	KENDALL	527	502
CONTRACT NO. 60132				

FED. ROAD DIST. NO. 1 ILLINOIS FED. AID PROJECT

DATE	
BY	
FINISHED SURVEY	
PLOTTED TEMPLATE	
NOTE BOOK	
AREAS CHECKED	
NO.	

DATE	
BY	
ORIGINAL SURVEY	
PLOTTED TEMPLATE	
NOTE BOOK	
AREAS CHECKED	
NO.	

FILE NAME = s:\p1\6300-6399-6346\223\micross\st1\0160132-art-smain.dgn



ALL UNITS ARE S.F.

	STAGE I	STAGE II	STAGE III
CUT	49.82	40.96	0.00
FILL	5.63	2.22	0.00
TOPSOIL EXC.	8.37	2.92	0.00
TOPSOIL PLAC.	3.36	1.41	0.00
REM. UNS. MATL.	0.00	0.00	28.41

ALL UNITS ARE S.F.

	STAGE I	STAGE II	STAGE III
CUT	0.00	0.00	0.00
FILL	4.77	1.58	0.00
TOPSOIL EXC.	5.65	2.11	0.00
TOPSOIL PLAC.	2.46	0.96	0.00
REM. UNS. MATL.	62.56	53.66	25.74



USER NAME = amanda.j	DESIGNED - MAG	REVISED -
	DRAWN - AJJ	REVISED -
PLOT SCALE = 20.0000' / in.	CHECKED - BMA	REVISED -
PLOT DATE = 4/26/2012	DATE 4/25/2012	REVISED -

STATE OF ILLINOIS
DEPARTMENT OF TRANSPORTATION

US 30 CROSS SECTIONS

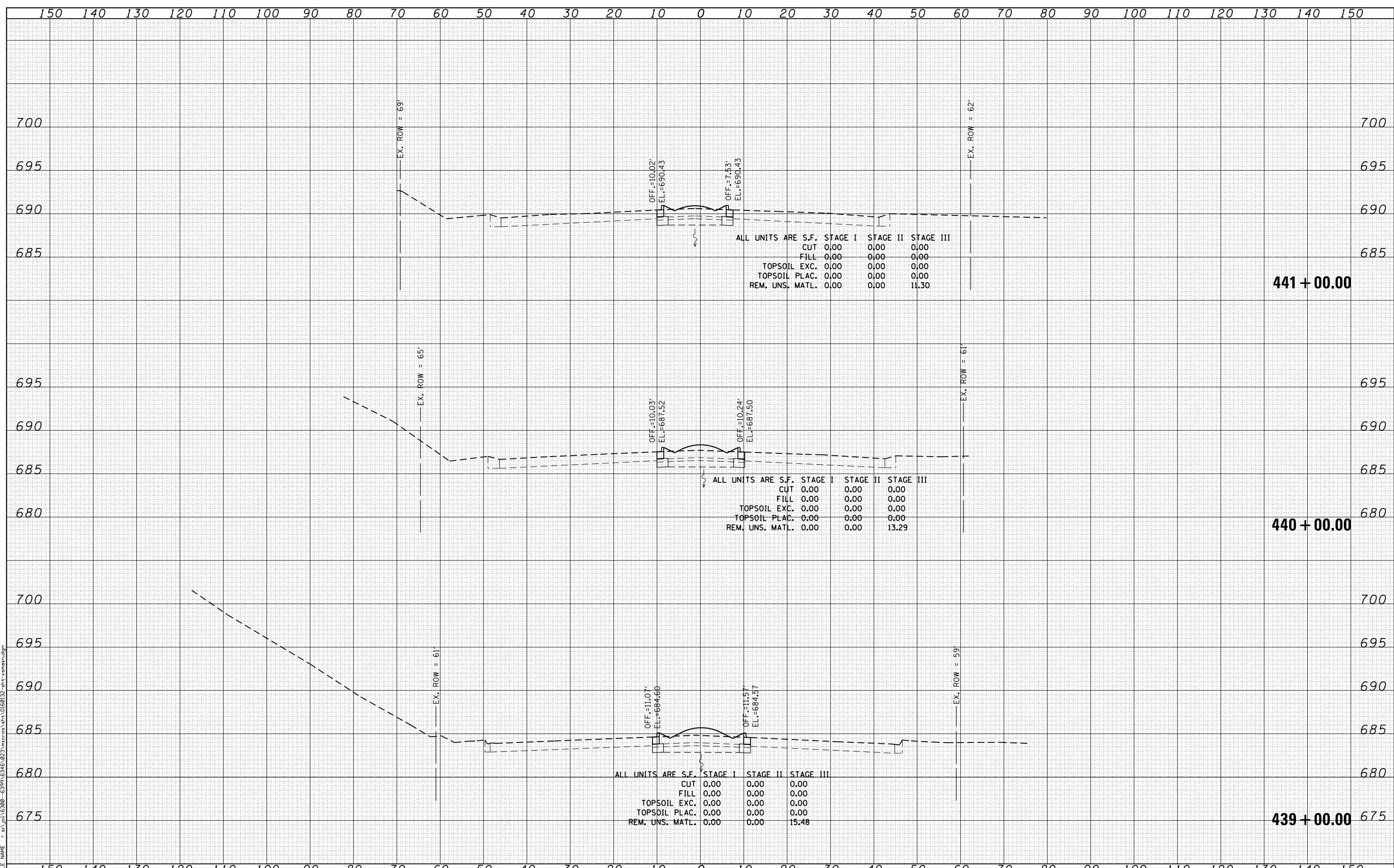
SCALE: SHEET OF SHEETS STA. 438+00.00 TO STA. 438+40.00

F.A.P. RTE.	SECTION	COUNTY	TOTAL SHEETS	SHEET NO.
349	11 WRS-3	KENDALL	527	503
				CONTRACT NO. 60132
FED. ROAD DIST. NO. 1 ILLINOIS FED. AID PROJECT				

DATE	
BY	
ORIGINAL SURVEY	
SURVEYED	
NOTED	
PLOTTED	
TEMPLATE	
AREAS CHECKED	
NO.	

DATE	
BY	
ORIGINAL SURVEY	
SURVEYED	
NOTED	
PLOTTED	
TEMPLATE	
AREAS CHECKED	
NO.	

FILE NAME = s:\p1\16300-6394-6346\223\micross\stn\0160132-31t-3.ssd



STRAND ASSOCIATES
 1170 SOUTH HOUBOLT ROAD
 JOLIET, ILLINOIS 60431
 (815) 744-4200

USER NAME = amanda.j	DESIGNED - MAG	REVISED -
	DRAWN - AJJ	REVISED -
PLOT SCALE = 20.0000' / in.	CHECKED - BMA	REVISED -
PLOT DATE = 4/26/2012	DATE 4/25/2012	REVISED -

**STATE OF ILLINOIS
 DEPARTMENT OF TRANSPORTATION**

US 30 CROSS SECTIONS


SCALE: SHEET OF SHEETS STA. 439+00.00 TO STA. 441+00.00

F.A.P. RTE.	SECTION	COUNTY	TOTAL SHEETS	SHEET NO.
349	11 WRS-3	KENDALL	527	504
CONTRACT NO. 60132				

FED. ROAD DIST. NO. 1 ILLINOIS FED. AID PROJECT

DATE	
BY	
SURVEYED	
PLOTTED	
TEMPLATE	
AREAS	
CHECKED	
FINAL SURVEY	
NOTE BOOK	
NO.	

DATE	
BY	
SURVEYED	
PLOTTED	
TEMPLATE	
AREAS	
CHECKED	
ORIGINAL SURVEY	
NOTE BOOK	
NO.	




ALL UNITS ARE S.F. STAGE III
 CUT 8.12
 FILL 0.00
 TOPSOIL EXC. 0.00
 TOPSOIL PLAC. 0.00
 REM. UNS. MATL. 0.00

FILE NAME =	USER NAME = amanda.j	DESIGNED - MAG	REVISED -	STATE OF ILLINOIS DEPARTMENT OF TRANSPORTATION	DOUGLAS ROAD CROSS SECTIONS			F.A.P. RTE.	SECTION	COUNTY	TOTAL SHEETS	SHEET NO.
st:\joi\6300-6399\6346\023\micras\sh\0160132-sh\xsdoug.dgn	CHECKED - BMA	REVISED -	349					11 WRS-3	KENDALL	527	506	
PLOT SCALE = 20.0000' / in.	DRAWN - AJJ	REVISED -	CONTRACT NO. 60132									
PLOT DATE = 4/26/2012	CHECKED - MAG	REVISED -	SCALE:		SHEET NO.	OF SHEETS	STA. 206+50.00 TO STA. 206+51.65	FED. ROAD DIST. NO.	ILLINOIS	FED. AID PROJECT		

DATE	
BY	
FINISHED SURVEY	
PLOTTED TEMPLATE	
NOTE BOOK	
AREAS CHECKED	
NO.	

DATE	
BY	
ORIGINAL SURVEY	
PLOTTED TEMPLATE	
NOTE BOOK	
AREAS CHECKED	
NO.	



FILE NAME =
 s:\joi\6300-6399\6346\023\micras\sh\0160132-sh\xsdoug.dgn

USER NAME = amanda.j	DESIGNED - MAG	REVISED -
	CHECKED - BMA	REVISED -
PLOT SCALE = 20.0000' / in.	DRAWN - AJJ	REVISED -
PLOT DATE = 4/26/2012	CHECKED - MAG	REVISED -

**STATE OF ILLINOIS
 DEPARTMENT OF TRANSPORTATION**


DOUGLAS ROAD CROSS SECTIONS

SCALE: SHEET NO. OF SHEETS STA. 207+00.00 TO STA. 207+50.00

F.A.P. RTE.	SECTION	COUNTY	TOTAL SHEETS	SHEET NO.
349	11 WRS-3	KENDALL	527	507
FED. ROAD DIST. NO.			ILLINOIS FED. AID PROJECT	
			CONTRACT NO. 60132	

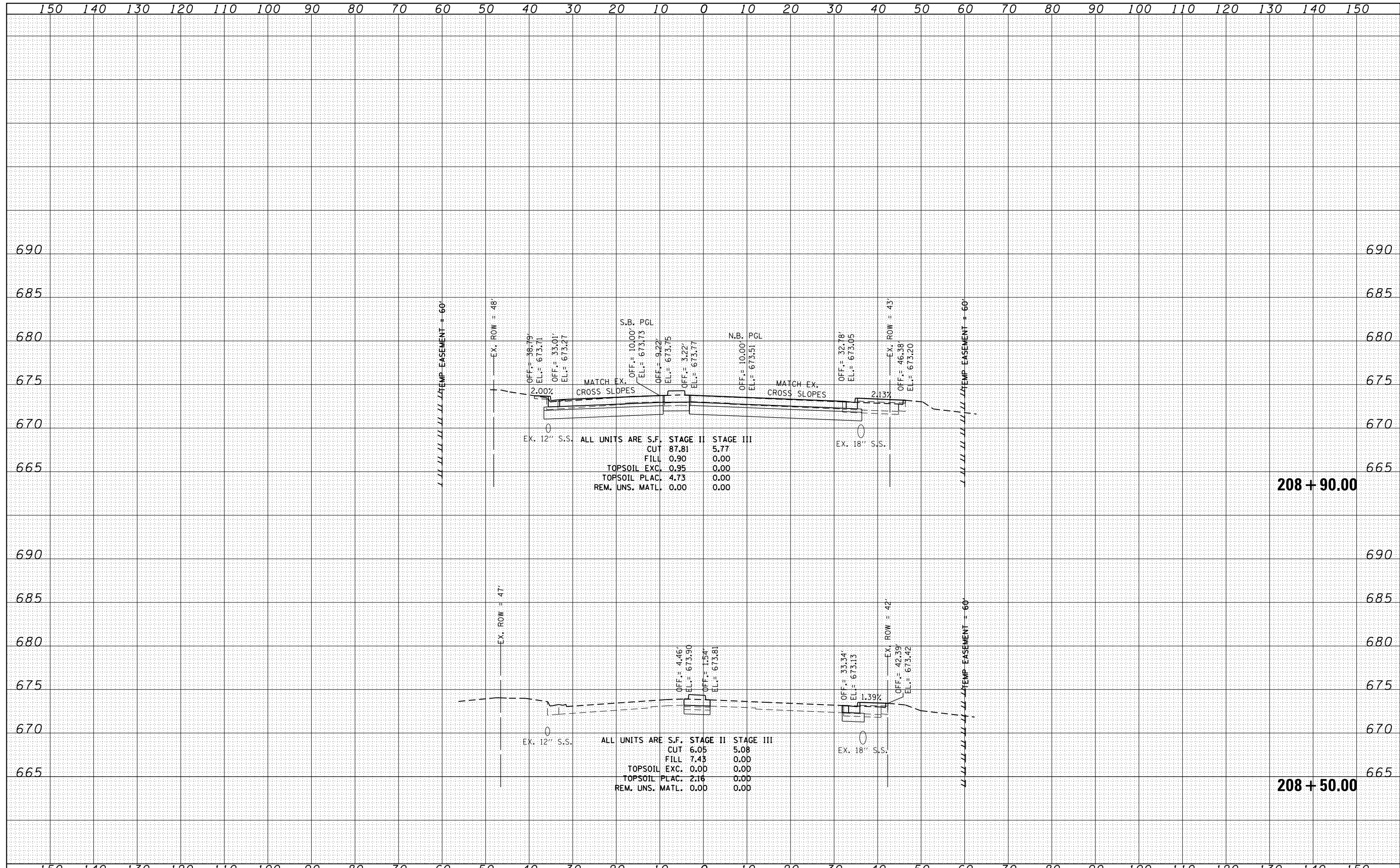
DATE	
BY	
FINAL SURVEY	SURVEYED
NOTE BOOK	PLOTTED
NO.	TEMPLATE
	AREAS CHECKED

DATE	
BY	
ORIGINAL SURVEY	SURVEYED
NOTE BOOK	PLOTTED
NO.	TEMPLATE
	AREAS CHECKED



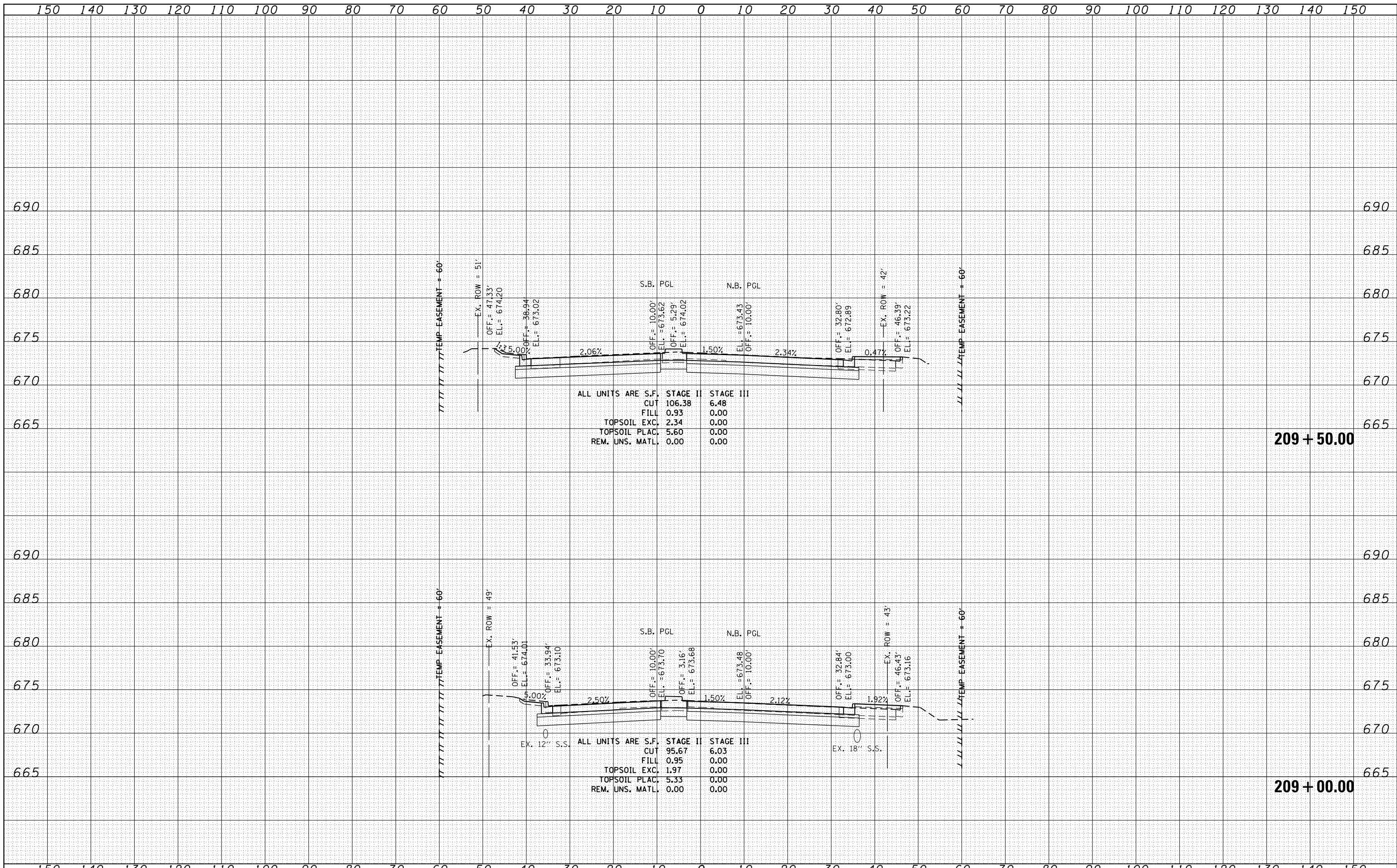
DATE	
BY	
FINISHED SURVEY	
PLOTTED TEMPLATE	
NOTE BOOK	
AREAS CHECKED	
NO.	

DATE	
BY	
ORIGINAL SURVEY	
PLOTTED TEMPLATE	
NOTE BOOK	
AREAS CHECKED	
NO.	



DATE	
BY	
FINAL SURVEY	
PLOTTED	
NOTE BOOK	
AREAS CHECKED	
NO.	

DATE	
BY	
ORIGINAL SURVEY	
PLOTTED	
NOTE BOOK	
AREAS CHECKED	
NO.	



FILE NAME =
 st:\joi\6300-6399\6346\023\micras\sh\0160132-sh\xsdoug.dgn

USER NAME = amanda.j
 PLOT SCALE = 20.0000' / in.
 PLOT DATE = 4/26/2012

DESIGNED - MAG
 CHECKED - BMA
 DRAWN - AJJ
 CHECKED - MAG

REVISED -
 REVISED -
 REVISED -
 REVISED -

**STATE OF ILLINOIS
 DEPARTMENT OF TRANSPORTATION**

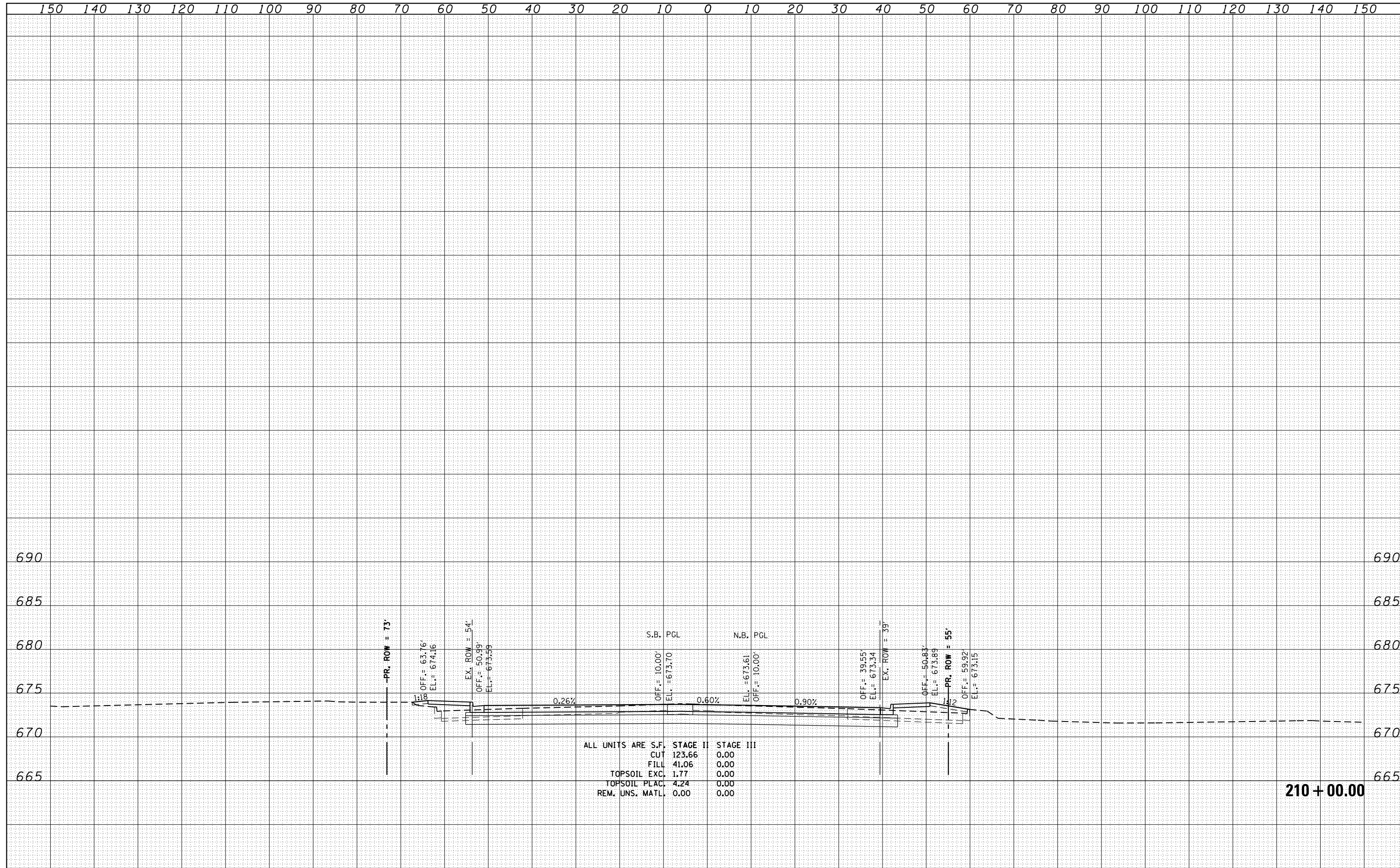
DOUGLAS ROAD CROSS SECTIONS

SCALE: SHEET NO. OF SHEETS STA. 209+00.00 TO STA. 209+50.00

F.A.P. RTE.	SECTION	COUNTY	TOTAL SHEETS	SHEET NO.
349	11 WRS-3	KENDALL	527	510
FED. ROAD DIST. NO.			CONTRACT NO. 60132	
ILLINOIS FED. AID PROJECT				

DATE	
BY	
FINAL SURVEY	SURVEYED
NOTE BOOK	PLOTTED
NO.	TEMPLATE
	AREAS CHECKED

DATE	
BY	
ORIGINAL SURVEY	SURVEYED
NOTE BOOK	PLOTTED
NO.	TEMPLATE
	AREAS CHECKED



ALL UNITS ARE S.F.

CUT	123.66	0.00
FILL	41.06	0.00
TOPSOIL EXC.	1.77	0.00
TOPSOIL PLAC.	4.24	0.00
REM. UNS. MATL.	0.00	0.00

FILE NAME =
 st:\joi\6300-6399\6346\023\micras\sh\0160132-sh\xsdoug.dgn

USER NAME = amanda.j
 PLOT SCALE = 20.0000' / in.
 PLOT DATE = 4/26/2012

DESIGNED - MAG
 CHECKED - BMA
 DRAWN - AJJ
 CHECKED - MAG

REVISED -
 REVISED -
 REVISED -
 REVISED -

**STATE OF ILLINOIS
 DEPARTMENT OF TRANSPORTATION**

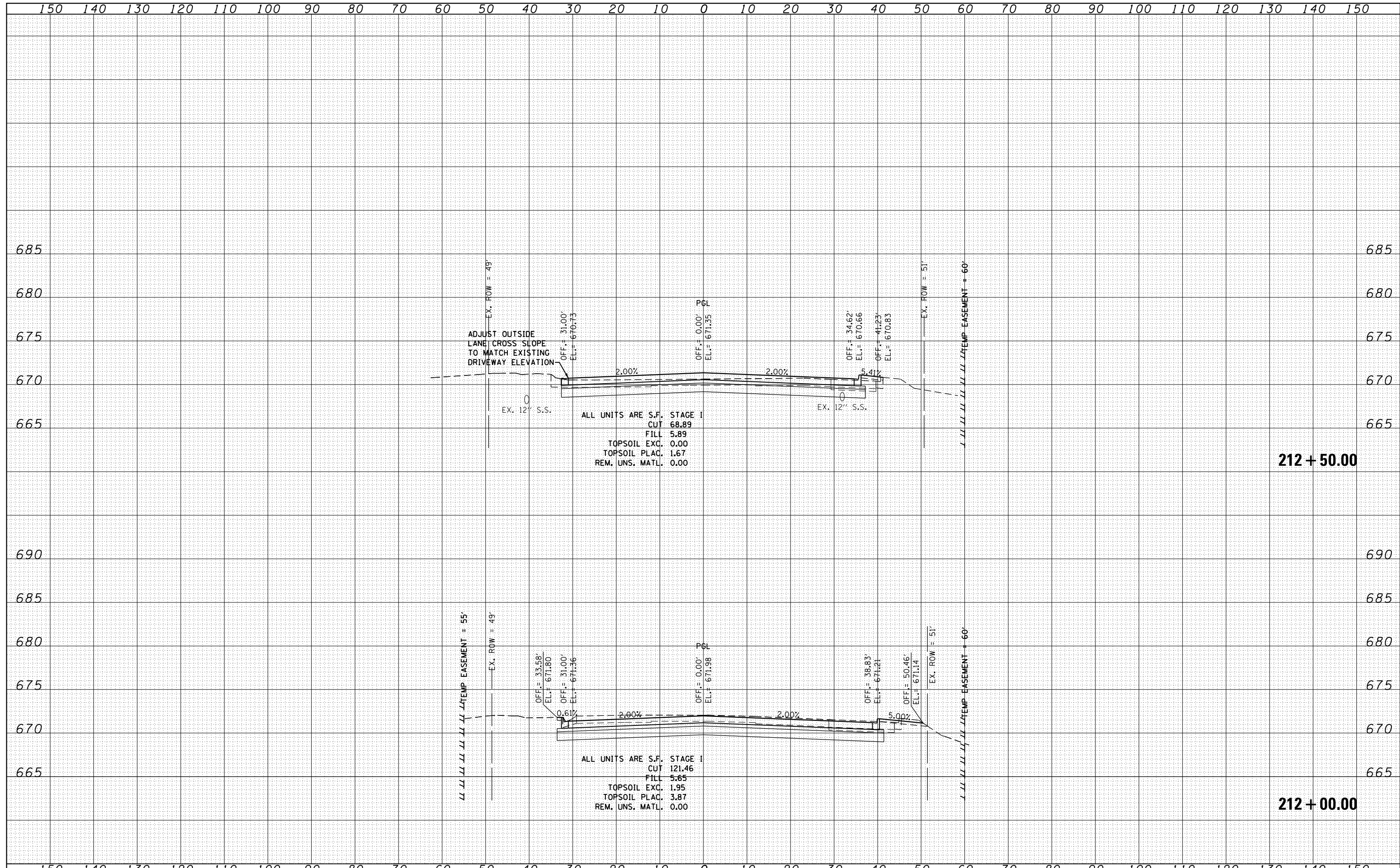
DOUGLAS ROAD CROSS SECTIONS

SCALE: SHEET NO. OF SHEETS STA. 210+00.00 TO STA. 210+00.00

F.A.P. RTE.	SECTION	COUNTY	TOTAL SHEETS	SHEET NO.
349	11 WRS-3	KENDALL	527	511
FED. ROAD DIST. NO. ILLINOIS FED. AID PROJECT			CONTRACT NO. 60132	

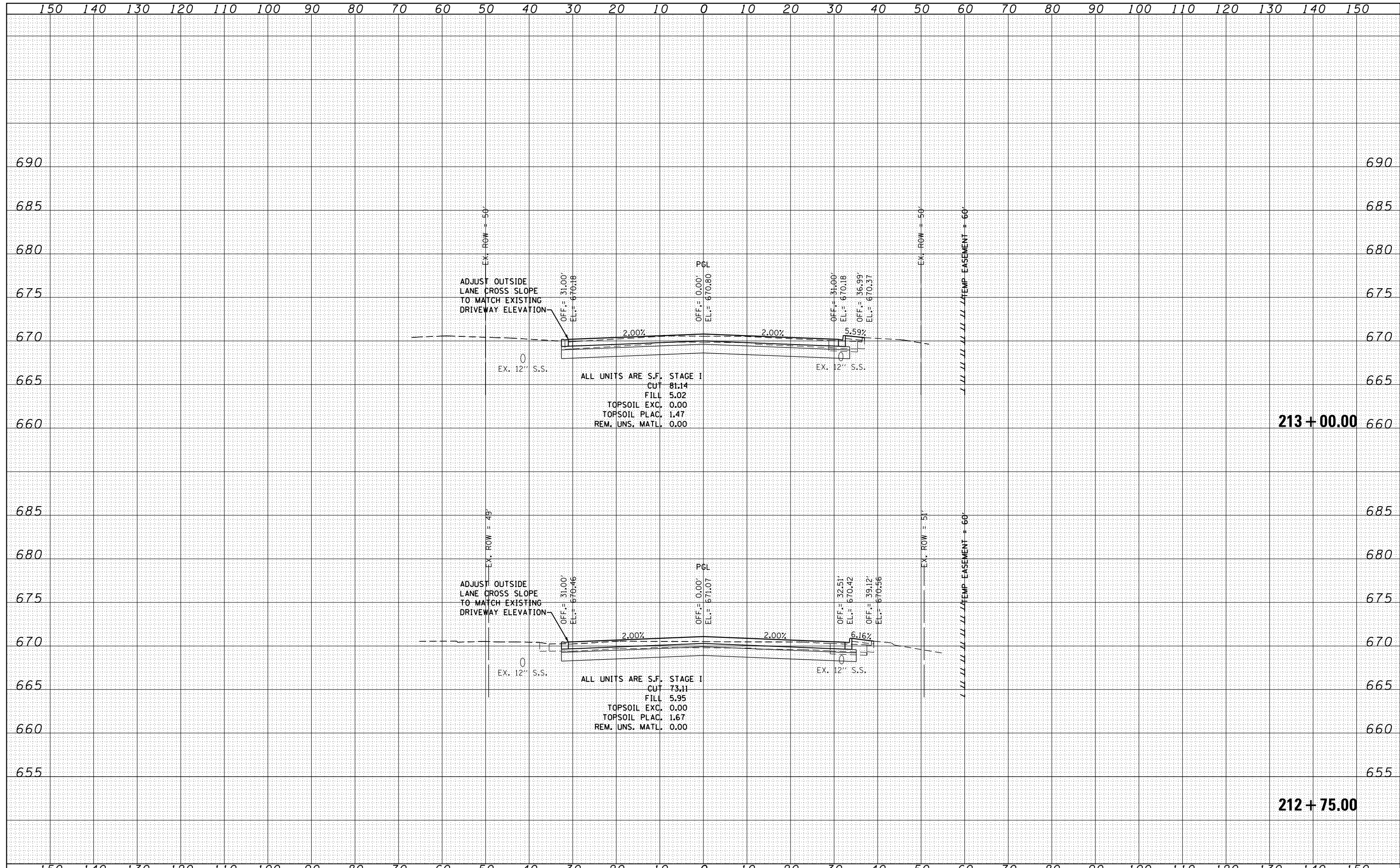
DATE	
BY	
FINAL SURVEY	SURVEYED
NOTE BOOK	PLOTTED
NO.	TEMPLATE
	AREAS CHECKED

DATE	
BY	
ORIGINAL SURVEY	SURVEYED
NOTE BOOK	PLOTTED
NO.	TEMPLATE
	AREAS CHECKED



DATE	
BY	
SURVEYED	
PLOTTED	
TEMPLATE	
AREAS	
CHECKED	
NO.	

DATE	
BY	
SURVEYED	
PLOTTED	
TEMPLATE	
AREAS	
CHECKED	
NO.	



FILE NAME =
 USER NAME = amanda.j
 DESIGNED - MAG
 CHECKED - BMA
 DRAWN - AJJ
 CHECKED - MAG

DESIGNED - MAG
 CHECKED - BMA
 DRAWN - AJJ
 CHECKED - MAG

REVISED -
 REVISED -
 REVISED -
 REVISED -

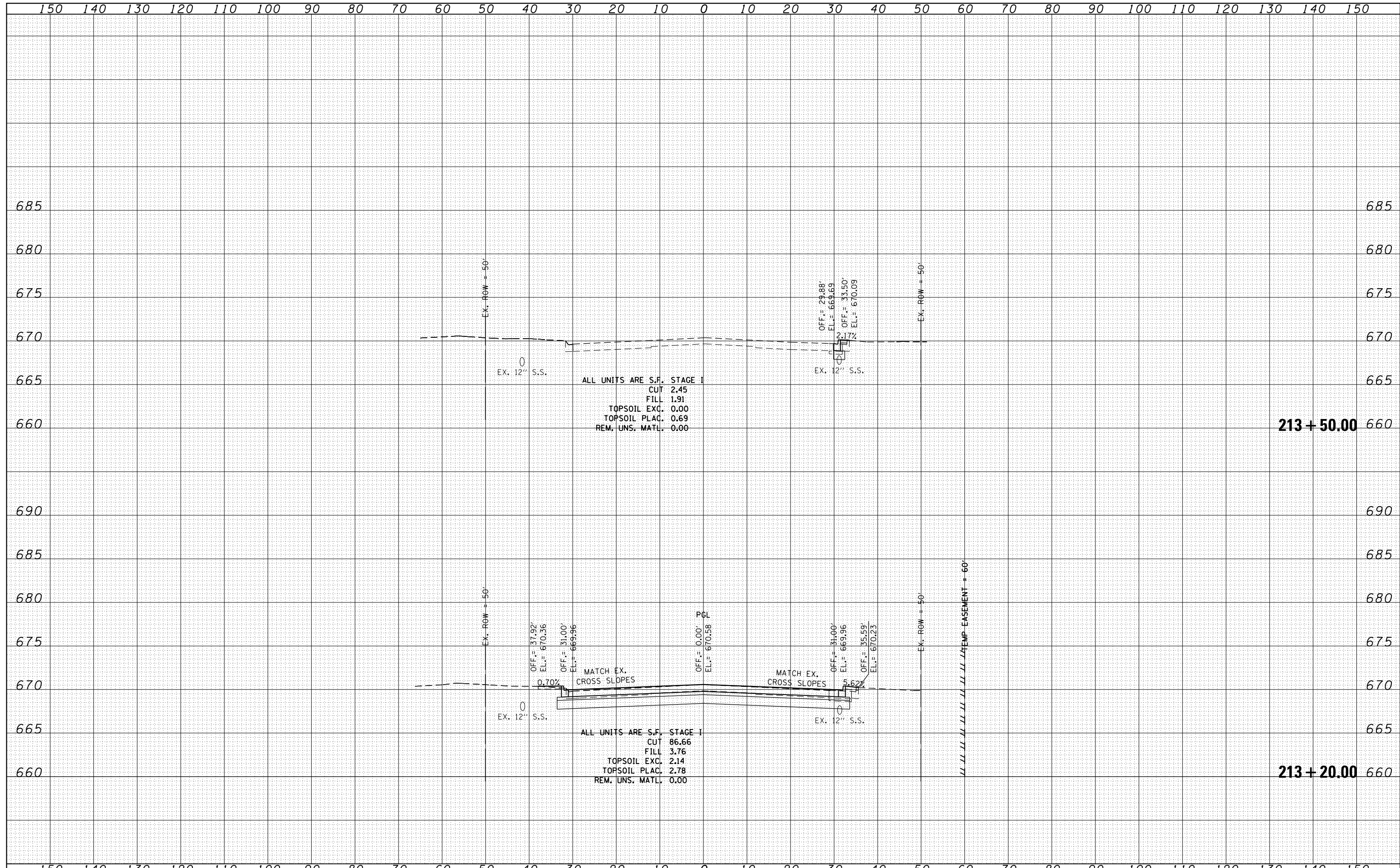
**STATE OF ILLINOIS
 DEPARTMENT OF TRANSPORTATION**

DOUGLAS ROAD CROSS SECTIONS
 SCALE: SHEET NO. OF SHEETS STA. 212+75.00 TO STA. 213+00.00

F.A.P. RTE.	SECTION	COUNTY	TOTAL SHEETS	SHEET NO.
349	11 WRS-3	KENDALL	527	514
FED. ROAD DIST. NO.			ILLINOIS FED. AID PROJECT	
			CONTRACT NO. 60132	

DATE	
BY	
FINISHED SURVEY	
PLOTTED TEMPLATE	
NOTE BOOK	
AREAS CHECKED	
NO.	

DATE	
BY	
ORIGINAL SURVEY	
PLOTTED TEMPLATE	
NOTE BOOK	
AREAS CHECKED	
NO.	



FILE NAME =
 st:\j01\6300-6399\6346\023\micras\sh\0160132-sh\xsdoug.dgn

USER NAME = amandaj	DESIGNED - MAG	REVISED -
	CHECKED - BMA	REVISED -
PLOT SCALE = 20.0000' / in.	DRAWN - AJJ	REVISED -
PLOT DATE = 4/26/2012	CHECKED - MAG	REVISED -

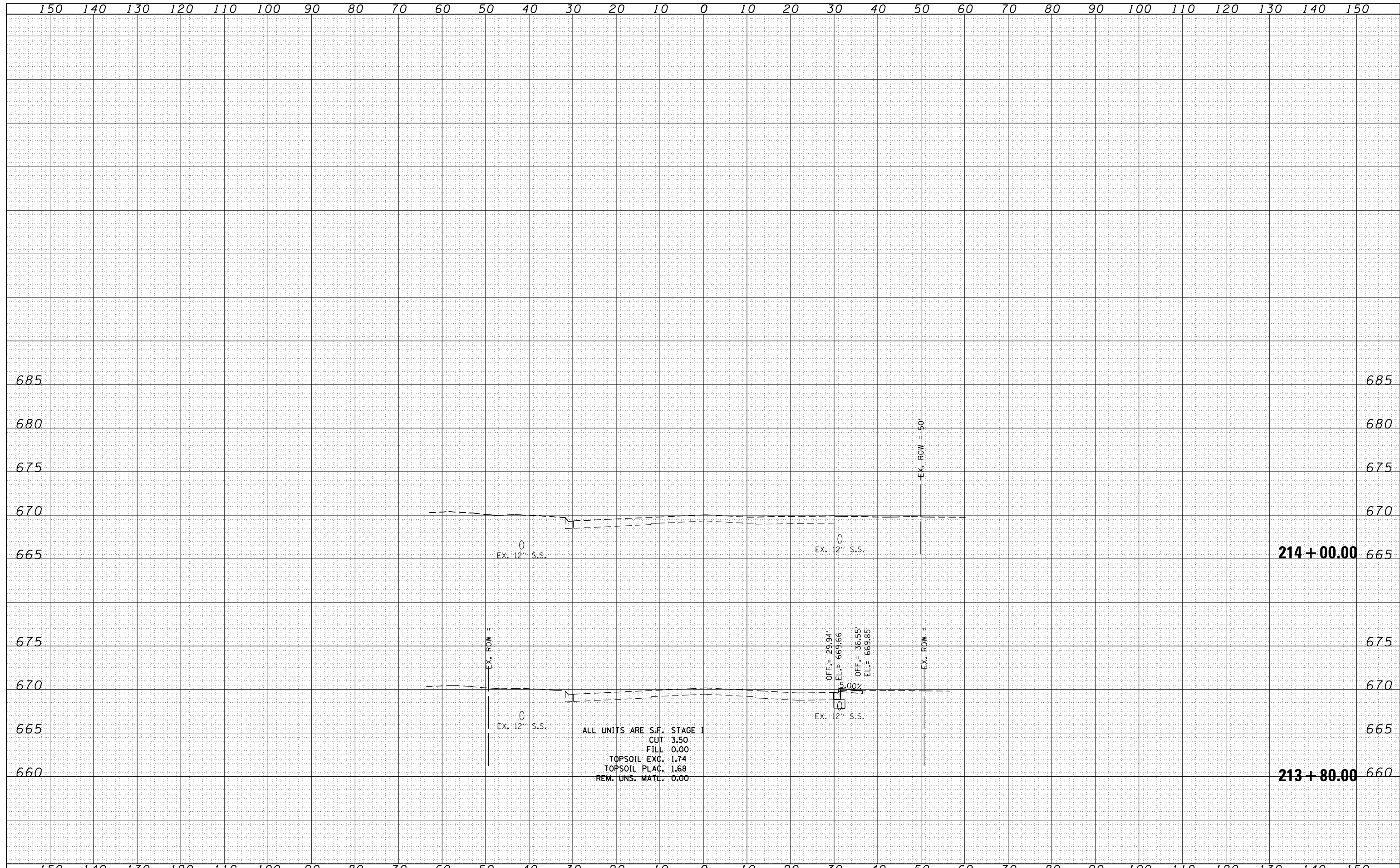
**STATE OF ILLINOIS
 DEPARTMENT OF TRANSPORTATION**

DOUGLAS ROAD CROSS SECTIONS
 SCALE: SHEET NO. OF SHEETS STA. 213+20.00 TO STA. 213+50.00

F.A.P. RTE.	SECTION	COUNTY	TOTAL SHEETS	SHEET NO.
349	11 WRS-3	KENDALL	527	515
FED. ROAD DIST. NO.				ILLINOIS FED. AID PROJECT
CONTRACT NO. 60132				

DATE	
BY	
SURVEYED	
PLOTTED	
TEMPLATE	
AREAS	
CHECKED	
NO.	

DATE	
BY	
SURVEYED	
PLOTTED	
TEMPLATE	
AREAS	
CHECKED	
NO.	



ALL UNITS ARE S.F. STAGE I
 CUT 3.50
 FILL 0.00
 TOPSOIL EXG. 1.74
 TOPSOIL PLAC. 1.68
 REM. UNS. MATL. 0.00

FILE NAME =
 st:\joi\6300-6399\6346\023\micras\sh\0160132-sh\xsdoug.dgn

USER NAME = amanda.j
 PLOT SCALE = 20.0000' / in.
 PLOT DATE = 4/26/2012

DESIGNED - MAG
 CHECKED - BMA
 DRAWN - AJJ
 CHECKED - MAG

REVISED -
 REVISED -
 REVISED -
 REVISED -

STATE OF ILLINOIS
 DEPARTMENT OF TRANSPORTATION


DOUGLAS ROAD CROSS SECTIONS

SCALE: SHEET NO. OF SHEETS STA. 213+80.00 TO STA. 214+00.00

F.A.P. RTE.	SECTION	COUNTY	TOTAL SHEETS	SHEET NO.
349	11 WRS-3	KENDALL	527	516
FED. ROAD DIST. NO. ILLINOIS FED. AID PROJECT			CONTRACT NO. 60132	

DATE	
BY	
FINAL SURVEY	SURVEYED
NOTE BOOK	PLOTTED
NO.	TEMPLATE
	AREAS
	CHECKED

DATE	
BY	
ORIGINAL SURVEY	SURVEYED
NOTE BOOK	PLOTTED
NO.	TEMPLATE
	AREAS
	CHECKED



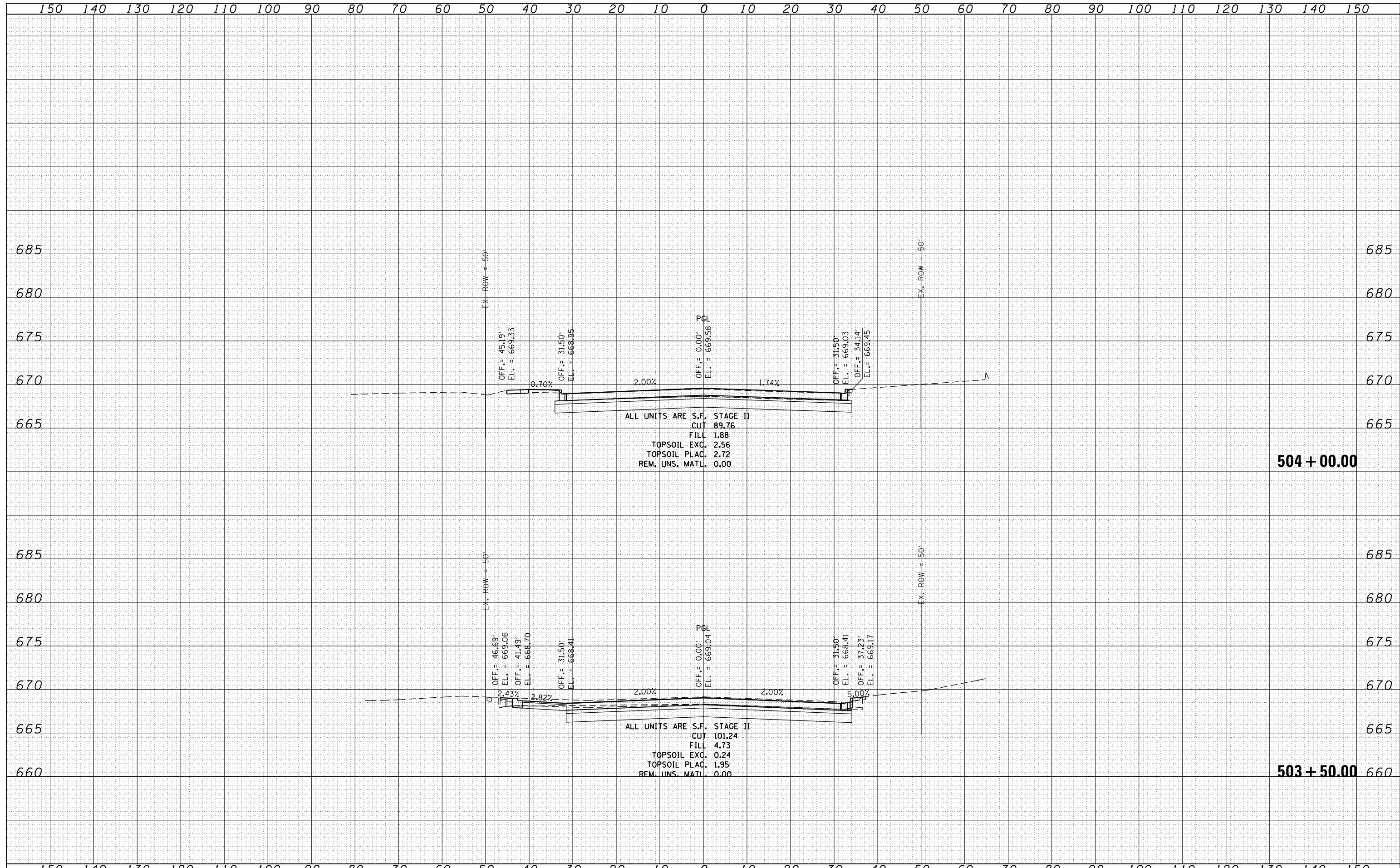
THIS CROSS SECTION IS SHOWN FOR COMMERCIAL ENTRANCE INFORMATION ONLY.

THIS CROSS SECTION IS SHOWN FOR COMMERCIAL ENTRANCE INFORMATION ONLY.

FILE NAME =	USER NAME = amanda.j	DESIGNED - MAG	REVISIED -	STATE OF ILLINOIS DEPARTMENT OF TRANSPORTATION	FIFTH STREET CROSS SECTIONS			F.A.P. RTE.	SECTION	COUNTY	TOTAL SHEETS	SHEET NO.	
st:\jo1\6300-6399\6346\023\micross\sh\0160132-sh\ts\sf\fh.dgn	CHECKED - BMA	REVISIED -	349					11 WRS-3	KENDALL	527	519		
PLOT SCALE = 20.0000' / in.	DRAWN - AJJ	REVISIED -	SCALE:			SHEET NO.	OF	SHEETS	STA. 503+22.64	TO STA. 503+31.38	CONTRACT NO. 60132		
PLOT DATE = 4/26/2012	CHECKED - MAG	REVISIED -	FED. ROAD DIST. NO. 1 ILLINOIS FED. AID PROJECT										

DATE	
BY	
FINAL SURVEY	SURVEYED
NOTE BOOK	PLOTTED
NO.	TEMPLATE
	AREAS
	CHECKED

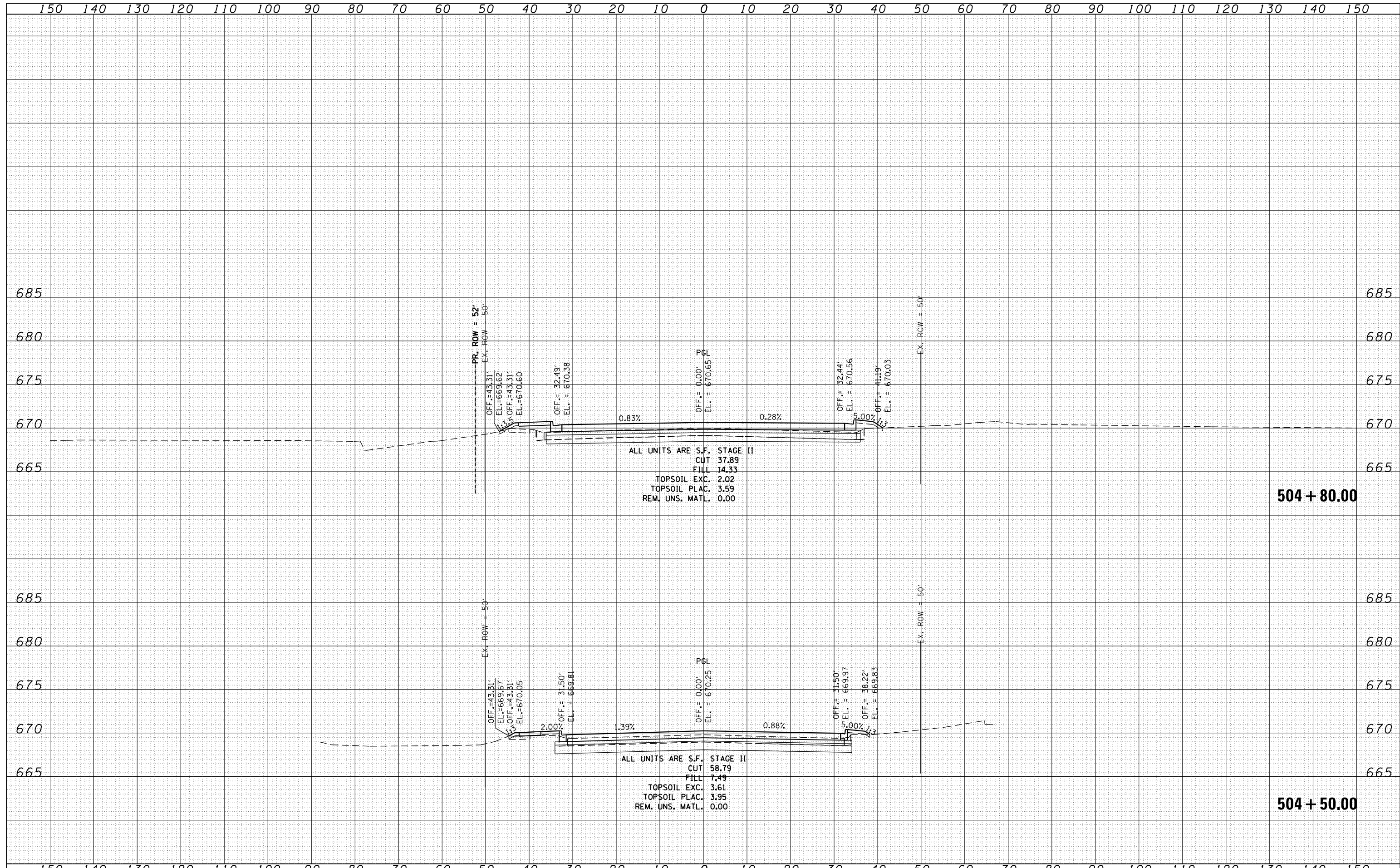
DATE	
BY	
ORIGINAL SURVEY	SURVEYED
NOTE BOOK	PLOTTED
NO.	TEMPLATE
	AREAS
	CHECKED



FILE NAME =	USER NAME = amanda.j	DESIGNED - MAG	REVISIED -	STATE OF ILLINOIS DEPARTMENT OF TRANSPORTATION	FIFTH STREET CROSS SECTIONS			F.A.P. RTE.	SECTION	COUNTY	TOTAL SHEETS	SHEET NO.
st:\joi\6300-6399\6346\023\micross\sh\0160132-sh\tsxf1fth.dgn		CHECKED - BMA	REVISIED -		349	11 WRS-3	KENDALL	527	520			
PLOT SCALE = 20.0000' / in.		DRAWN - AJJ	REVISIED -		SCALE: SHEET NO. OF SHEETS STA. 503+50.00 TO STA. 504+00.00			CONTRACT NO. 60132				
PLOT DATE = 4/26/2012		CHECKED - MAG	REVISIED -		FED. ROAD DIST. NO. 1 ILLINOIS FED. AID PROJECT							

BY	DATE
SURVEYED	
PLOTTED	
TEMPLATE	
NOTE BOOK	
AREAS CHECKED	
NO.	

BY	DATE
SURVEYED	
PLOTTED	
TEMPLATE	
NOTE BOOK	
AREAS CHECKED	
NO.	



ALL UNITS ARE S.F. STAGE II
 CUT 37.89
 FILL 14.33
 TOPSOIL EXC. 2.02
 TOPSOIL PLAC. 3.59
 REM. UNS. MATL. 0.00

ALL UNITS ARE S.F. STAGE II
 CUT 58.79
 FILL 7.49
 TOPSOIL EXC. 3.61
 TOPSOIL PLAC. 3.95
 REM. UNS. MATL. 0.00

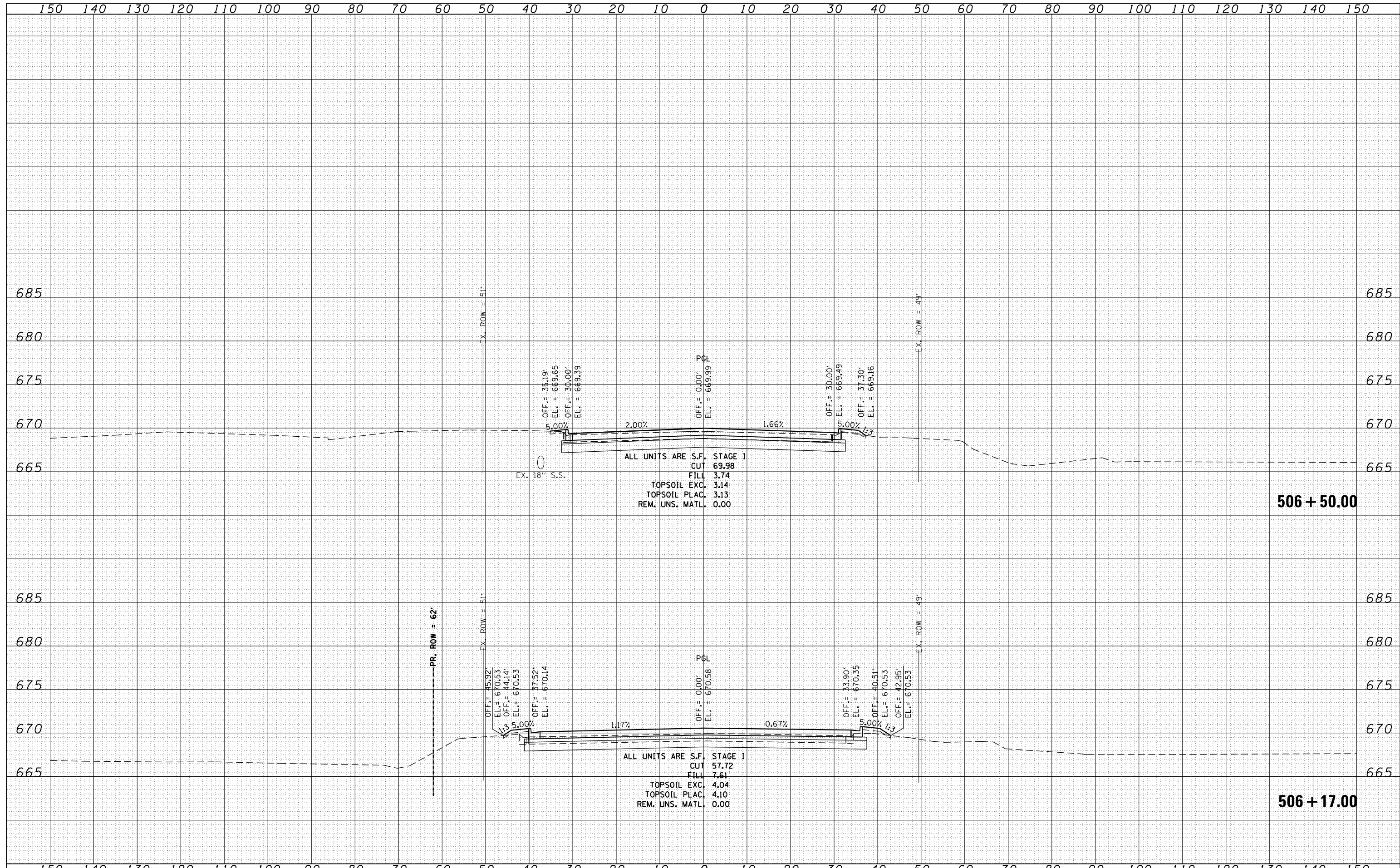
504 + 80.00

504 + 50.00

FILE NAME =	USER NAME = amanda.j	DESIGNED - MAG	REVISSED -	STATE OF ILLINOIS DEPARTMENT OF TRANSPORTATION	FIFTH STREET CROSS SECTIONS			F.A.P. RTE. 349	SECTION 11 WRS-3	COUNTY KENDALL	TOTAL SHEETS 527	SHEET NO. 521
st:\joi\6300-6399\6346\023\micras\shd\0160132-shd-xf1.fth.dgn		CHECKED - BMA	REVISSED -		SCALE:	SHEET NO.	OF SHEETS	STA. 504+50.00	TO STA. 504+80.00	FED. ROAD DIST. NO. 1 ILLINOIS FED. AID PROJECT		
PLOT SCALE = 20.0000' / in.		DRAWN - AJJ	REVISSED -		CONTRACT NO. 60132							
PLOT DATE = 4/26/2012		CHECKED - MAG	REVISSED -									

DATE	
BY	
FINAL SURVEY	SURVEYED
NOTE BOOK	PLOTTED
NO.	TEMPLATE
	AREAS CHECKED

DATE	
BY	
ORIGINAL SURVEY	SURVEYED
NOTE BOOK	PLOTTED
NO.	TEMPLATE
	AREAS CHECKED



FILE NAME =
 st:\j016300-6399\6346\023\micras\shd\0160132-shd-xf1fth.dgn

USER NAME = amanda.j	DESIGNED - MAG	REVISED -
	CHECKED - BMA	REVISED -
PLOT SCALE = 20.0000' / in.	DRAWN - AJJ	REVISED -
PLOT DATE = 4/26/2012	CHECKED - MAG	REVISED -


**STATE OF ILLINOIS
 DEPARTMENT OF TRANSPORTATION**

FIFTH STREET CROSS SECTIONS			
SCALE:	SHEET NO.	OF SHEETS	STA. 506+17.00 TO STA. 506+50.00

F.A.P. RTE.	SECTION	COUNTY	TOTAL SHEETS	SHEET NO.
349	11 WRS-3	KENDALL	527	522
CONTRACT NO. 60132				
FED. ROAD DIST. NO. 1 ILLINOIS FED. AID PROJECT				

DATE	
BY	
FINAL SURVEY	SURVEYED
NOTE BOOK	PLOTTED
NO.	TEMPLATE
	AREAS CHECKED

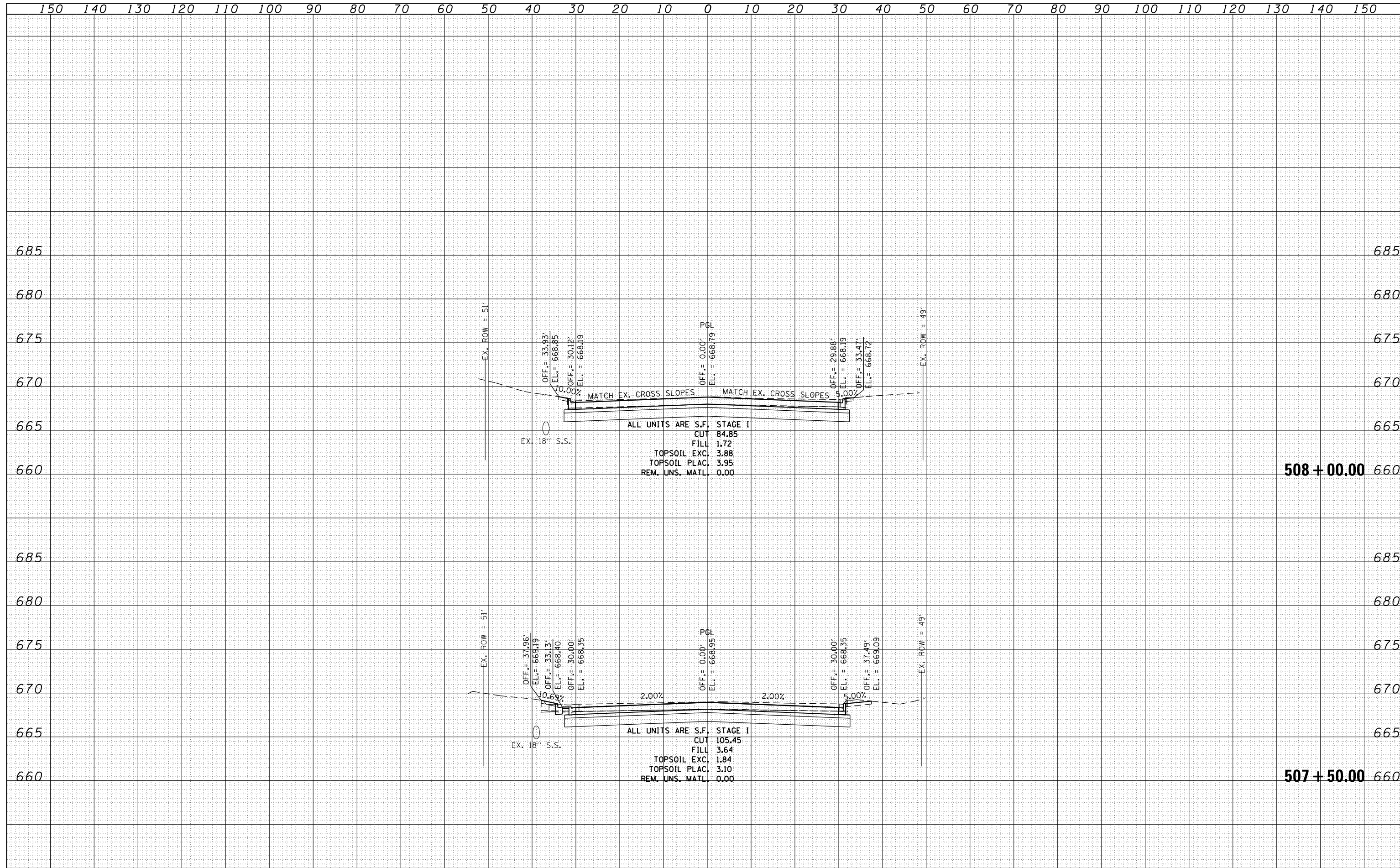
DATE	
BY	
ORIGINAL SURVEY	SURVEYED
NOTE BOOK	PLOTTED
NO.	TEMPLATE
	AREAS CHECKED



FILE NAME =	USER NAME = amanda.j	DESIGNED - MAG	REVISIED -	STATE OF ILLINOIS DEPARTMENT OF TRANSPORTATION	FIFTH STREET CROSS SECTIONS			F.A.P. RTE.	SECTION	COUNTY	TOTAL SHEETS	SHEET NO.
st:\joi\6300-6399\6346\023\micross\sh\0160132-sh\tsxf1fth.dgn		CHECKED - BMA	REVISIED -		349	11 WRS-3	KENDALL	527	523			
PLOT SCALE = 20.0000' / in.		DRAWN - AJJ	REVISIED -		SCALE:			CONTRACT NO. 60132				
PLOT DATE = 4/26/2012		CHECKED - MAG	REVISIED -		SHEET NO.	OF	SHEETS	STA. 507+00.00	TO STA. 507+25.84	FED. ROAD DIST. NO. 1	ILLINOIS	FED. AID PROJECT

DATE	
BY	
FINAL SURVEY	SURVEYED
NOTE BOOK	PLOTTED
NO.	TEMPLATE
	AREAS CHECKED

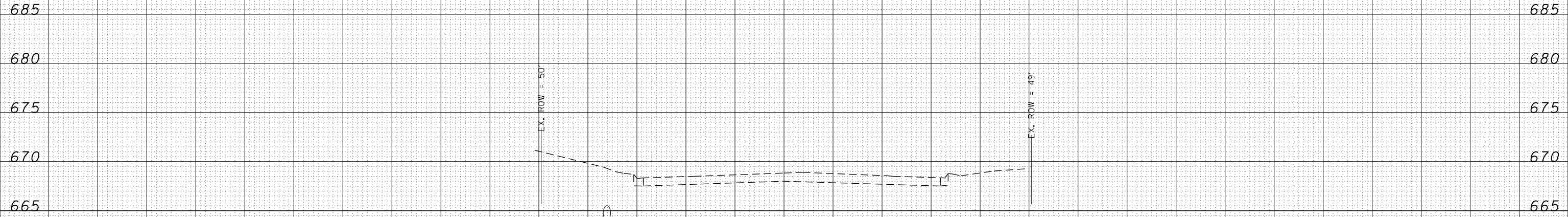
DATE	
BY	
ORIGINAL SURVEY	SURVEYED
NOTE BOOK	PLOTTED
NO.	TEMPLATE
	AREAS CHECKED



150 140 130 120 110 100 90 80 70 60 50 40 30 20 10 0 10 20 30 40 50 60 70 80 90 100 110 120 130 140 150

DATE	
BY	
FINAL SURVEY	SURVEYED
NOTE BOOK	PLOTTED
NO.	TEMPLATE
	AREAS
	CHECKED

DATE	
BY	
ORIGINAL SURVEY	SURVEYED
NOTE BOOK	PLOTTED
NO.	TEMPLATE
	AREAS
	CHECKED



150 140 130 120 110 100 90 80 70 60 50 40 30 20 10 0 10 20 30 40 50 60 70 80 90 100 110 120 130 140 150

FILE NAME =
 s:\joi\6300-6399\6346\023\micras\sh\0160132-sh\tsxf\5th.dgn

USER NAME = amanda.j
 PLOT SCALE = 20.0000' / in.
 PLOT DATE = 4/26/2012

DESIGNED - MAG
 CHECKED - BMA
 DRAWN - AJJ
 CHECKED - MAG

REVISED -
 REVISED -
 REVISED -
 REVISED -

**STATE OF ILLINOIS
 DEPARTMENT OF TRANSPORTATION**

FIFTH STREET CROSS SECTIONS

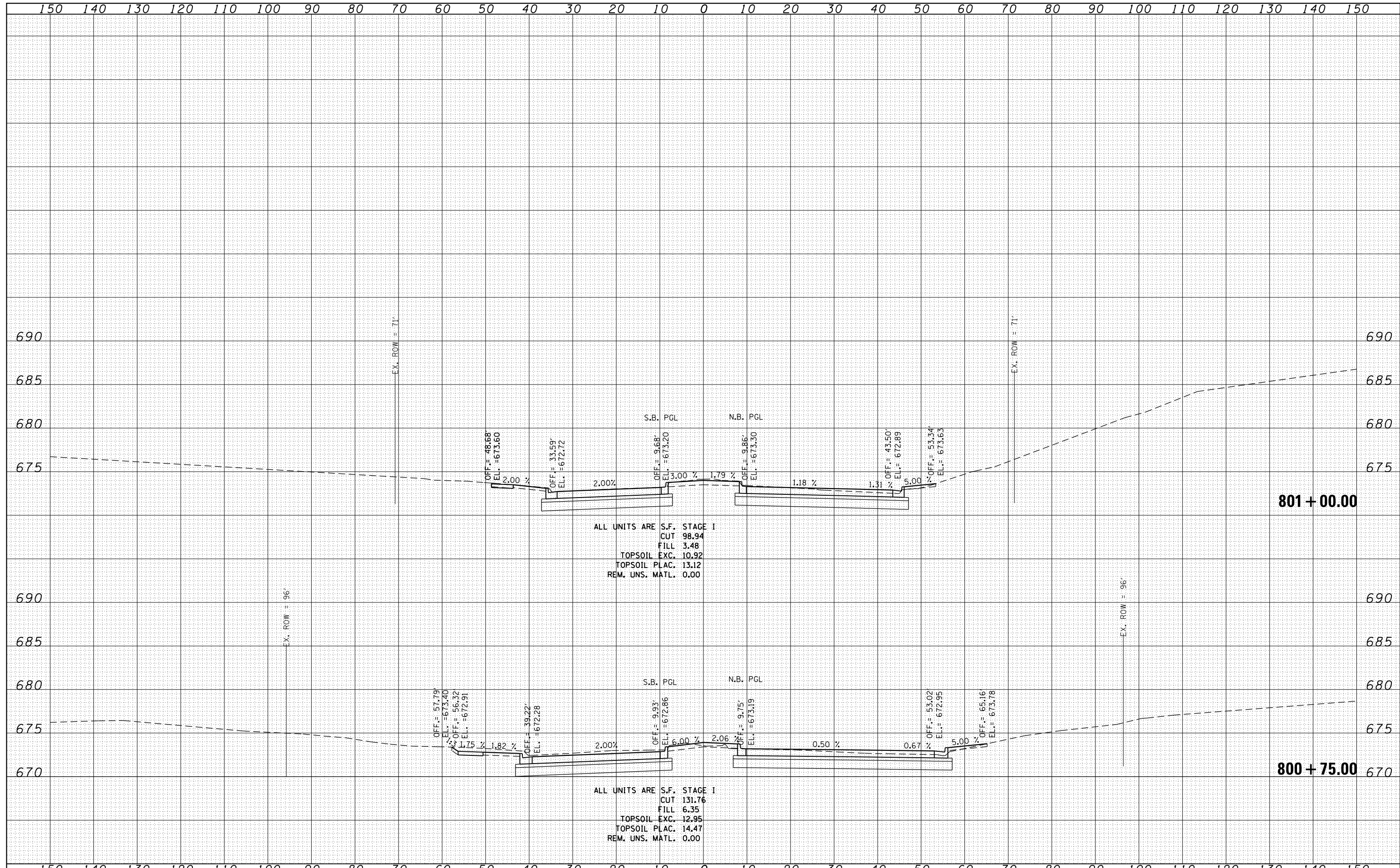
SCALE: SHEET NO. OF SHEETS STA. 508+50.00 TO STA. 509+00.00

F.A.P. RTE.	SECTION	COUNTY	TOTAL SHEETS	SHEET NO.
349	11 WRS-3	KENDALL	527	525
FED. ROAD DIST. NO. 1 ILLINOIS FED. AID PROJECT			CONTRACT NO. 60132	

508 + 50.00

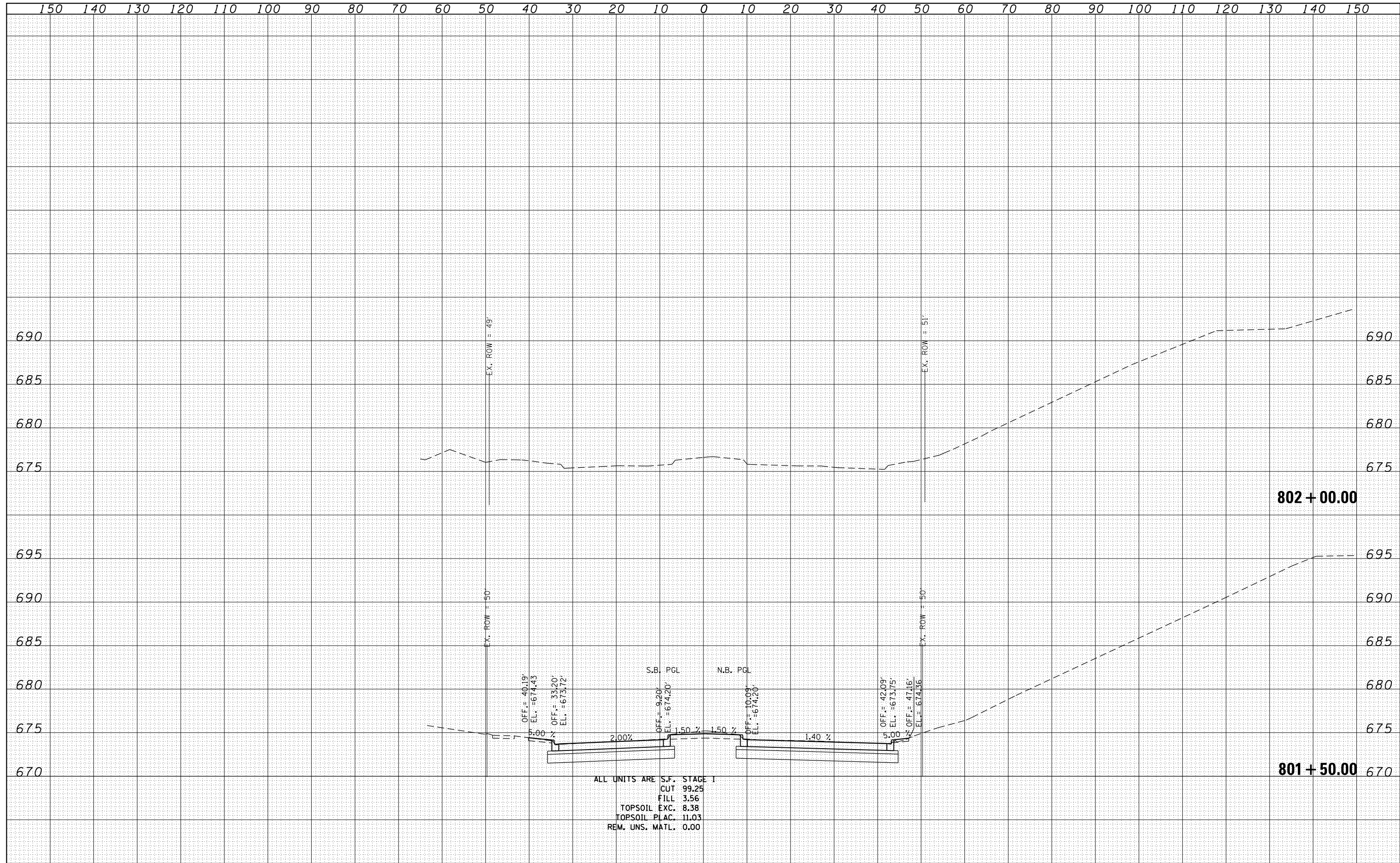
DATE	
BY	
FINAL SURVEY	SURVEYED
NOTE BOOK NO.	PLOTTED
	TEMPLATE
	AREAS CHECKED

DATE	
BY	
ORIGINAL SURVEY	SURVEYED
NOTE BOOK NO.	PLOTTED
	TEMPLATE
	AREAS CHECKED



DATE	
BY	
FINAL SURVEY	SURVEYED
NOTE BOOK	PLOTTED
NO.	TEMPLATE
	AREAS
	CHECKED

DATE	
BY	
ORIGINAL SURVEY	SURVEYED
NOTE BOOK	PLOTTED
NO.	TEMPLATE
	AREAS
	CHECKED



ALL UNITS ARE S.F. STAGE 1
 CUT 99.25
 FILL 3.56
 TOPSOIL EXC. 8.38
 TOPSOIL PLAC. 11.03
 REM. UNS. MATL. 0.00

FILE NAME =	USER NAME = amanda.j	DESIGNED -	REVISIED -	STATE OF ILLINOIS DEPARTMENT OF TRANSPORTATION	GOODWIN DRIVE CROSS SECTIONS			F.A.P. RTE.	SECTION	COUNTY	TOTAL SHEETS	SHEET NO.
st:\joi\6300-6399\6346\023\micross\sh\0160132.sht-xsgoodwin.dgn	CHECKED -	REVISIED -	349					11 WRS-3	KENDAL	527	527	
PLOT SCALE = 20.0000' / in.	DRAWN -	REVISIED -	CONTRACT NO. 60132									
PLOT DATE = 4/26/2012	CHECKED -	REVISIED -	FED. ROAD DIST. NO. 1 ILLINOIS FED. AID PROJECT									
SCALE:				SHEET NO.	OF	SHEETS	STA. 801+50.00	TO STA. 802+00.00				