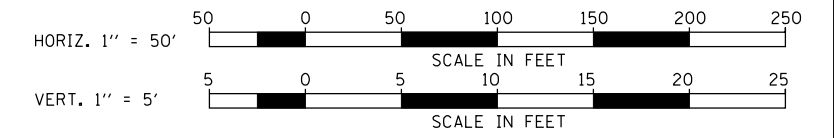
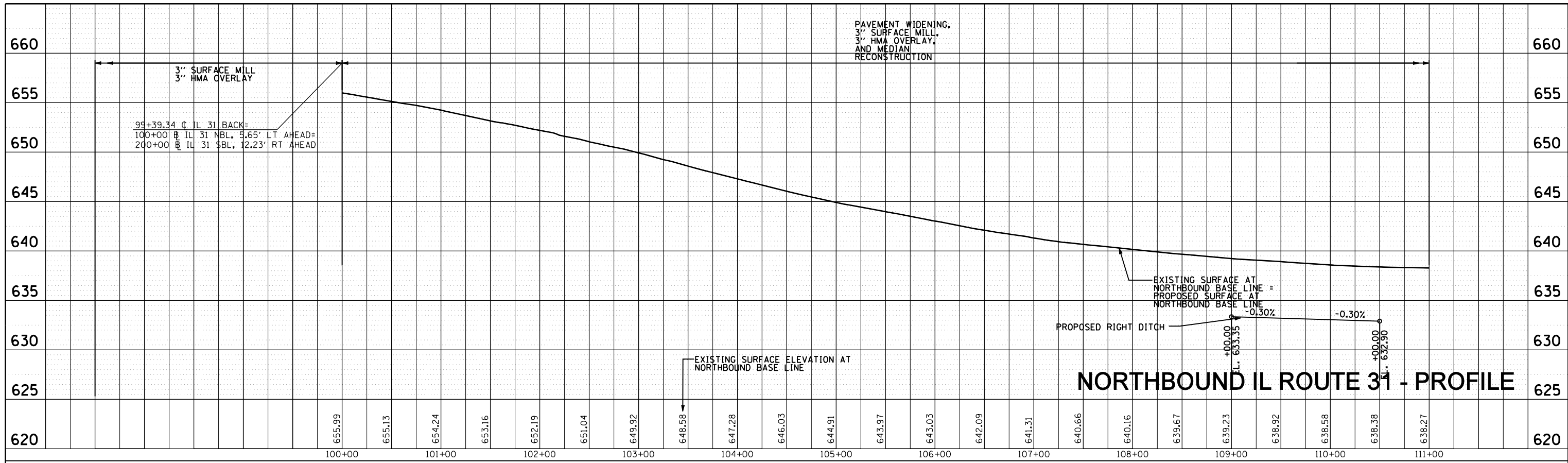
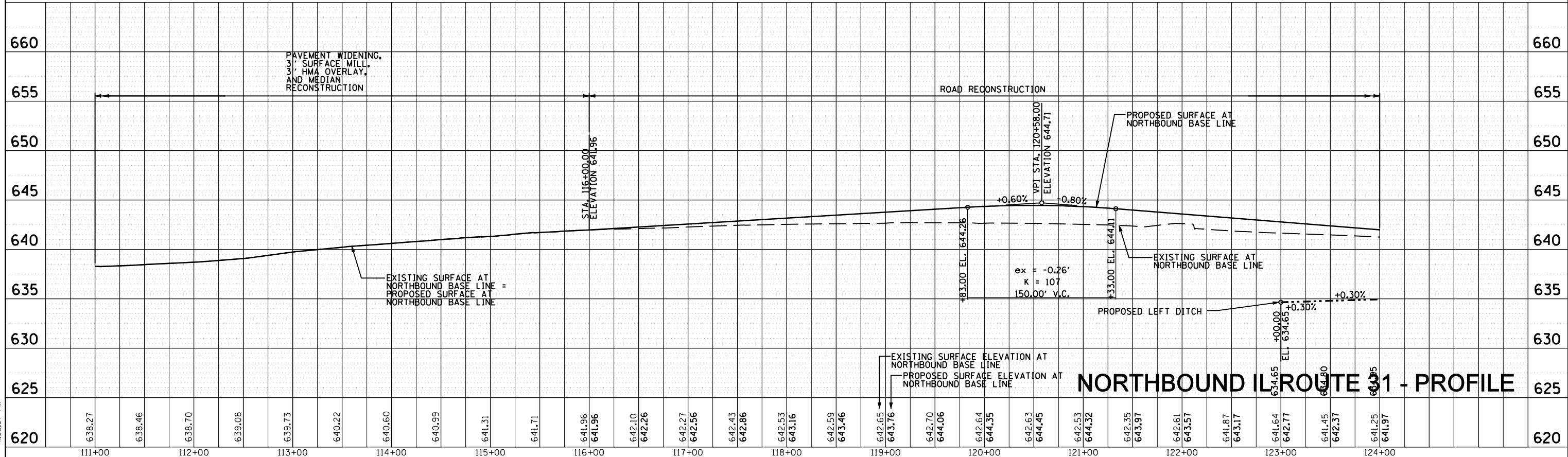


PLAN	SURVEYED	DATE
NOTE BOOK	PLOTTED	BY
NO.	AT	
	WORK	
	FILE	
	NAME	



PROFILE	SURVEYED	DATE
NOTE BOOK	GRADES CHECKED	BY
NO.	STRUCTURE	
	NOTATIONS	
	CHFD	



8:15:37 PM  
5/15/2012

USER NAME = 1654	DESIGNED - JW	REVISED -
PLOT SCALE = 100.0000' / IN.	DRAWN - JW	REVISED -
PLOT DATE = 5/15/2012	CHECKED - RS	REVISED -
	DATE - 05/11/2012	REVISED -

**STATE OF ILLINOIS  
DEPARTMENT OF TRANSPORTATION**

<b>U.S. ROUTE 30 AT IL ROUTE 31 PROFILES - NORTHBOUND IL ROUTE 31</b>		
SCALE: H=50', V=5'	SHEET NO. -- OF -- SHEETS	STA. 100+00 TO STA. 124+00

F.A.P. RTE. 349	SECTION (10 & 11 VB) R-3	COUNTY *	TOTAL SHEETS 507	SHEET NO. 82
* KANE AND KENDALL			CONTRACT NO. 60133	
ILLINOIS FED. AID PROJECT				