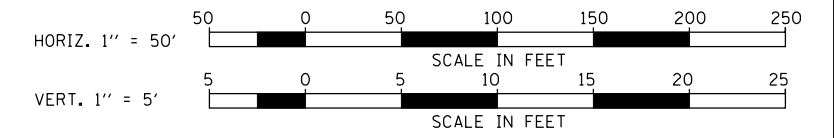
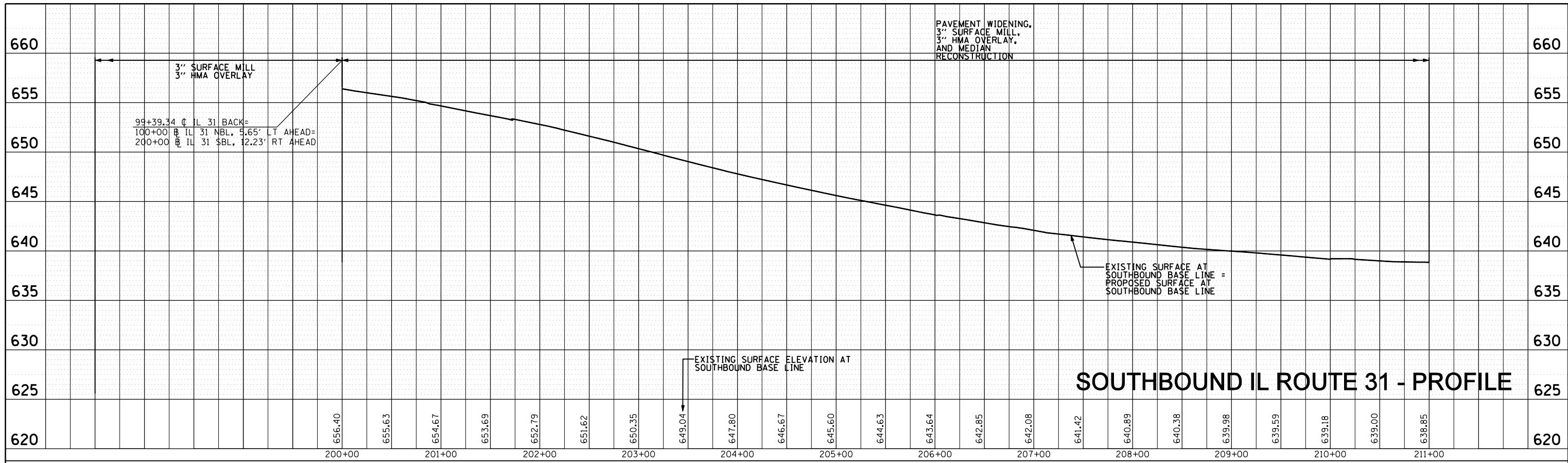
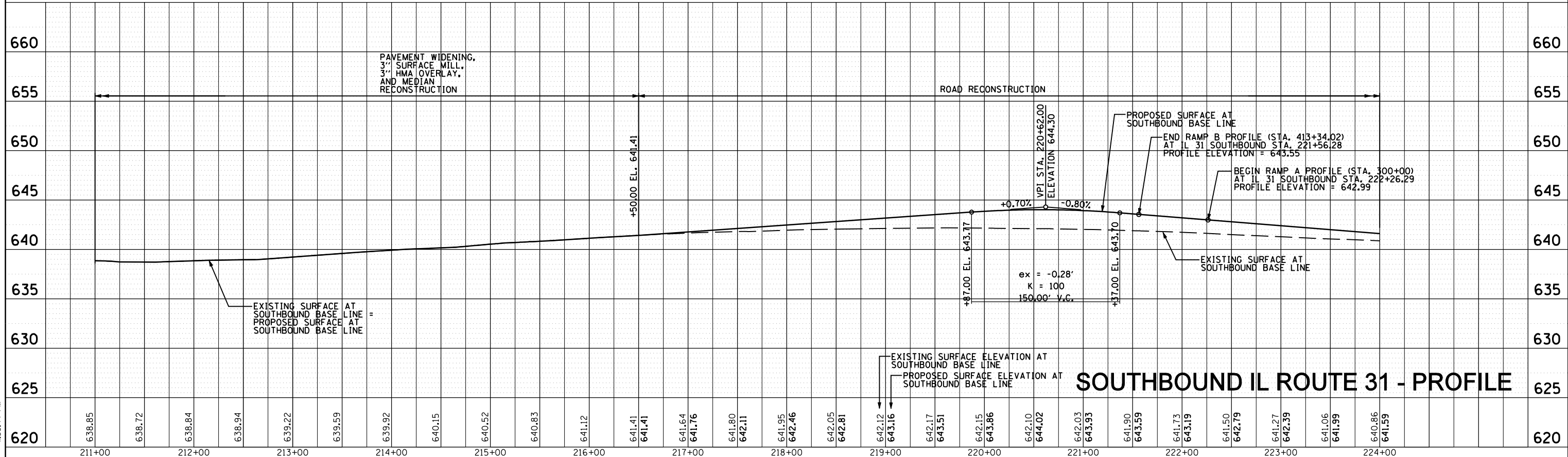


PLAN	SURVEYED	DATE
	PLOTTED	BY
	ALIGNED	
	CHECKED	
	CAD FILE NAME	
NOTE BOOK NO.		



PROFILE	SURVEYED	DATE
	GRADES CHECKED	BY
	STRUCTURE NOTATIONS CHECKED	
NOTE BOOK NO.		



8:16:44 PM  
5/15/2012

USER NAME = 1654	DESIGNED - JW	REVISED -
PLOT SCALE = 100.0000' / IN.	DRAWN - JW	REVISED -
PLOT DATE = 5/15/2012	CHECKED - RS	REVISED -
	DATE - 05/11/2012	REVISED -

**STATE OF ILLINOIS**  
**DEPARTMENT OF TRANSPORTATION**

<b>U.S. ROUTE 30 AT IL ROUTE 31</b>	
<b>PROFILES - SOUTHBOUND IL ROUTE 31</b>	
SCALE: H=50', V=5'	SHEET NO. -- OF -- SHEETS
STA. 200+00 TO STA. 224+00	

F.A.P. RTE. 349	SECTION (10 & 11 VB) R-3	COUNTY *	TOTAL SHEETS 507	SHEET NO. 84
* KANE AND KENDALL			CONTRACT NO. 60133	
ILLINOIS FED. AID PROJECT				