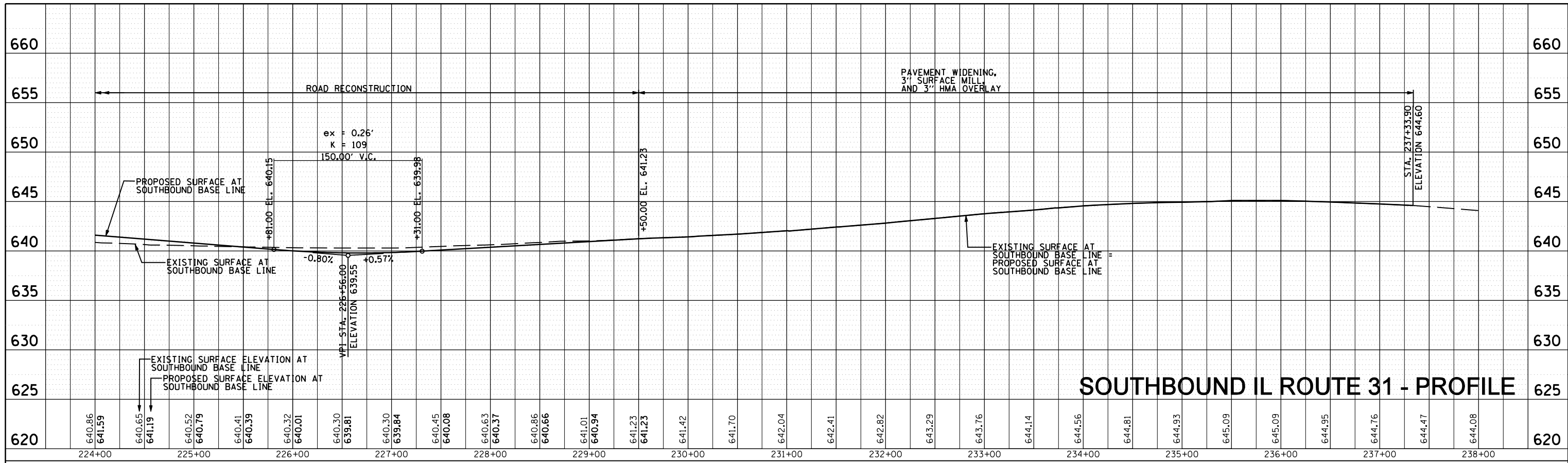
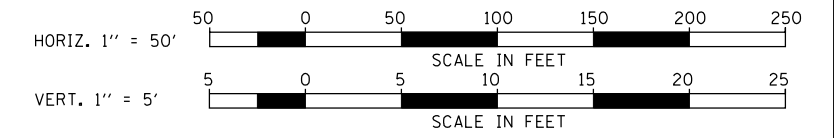


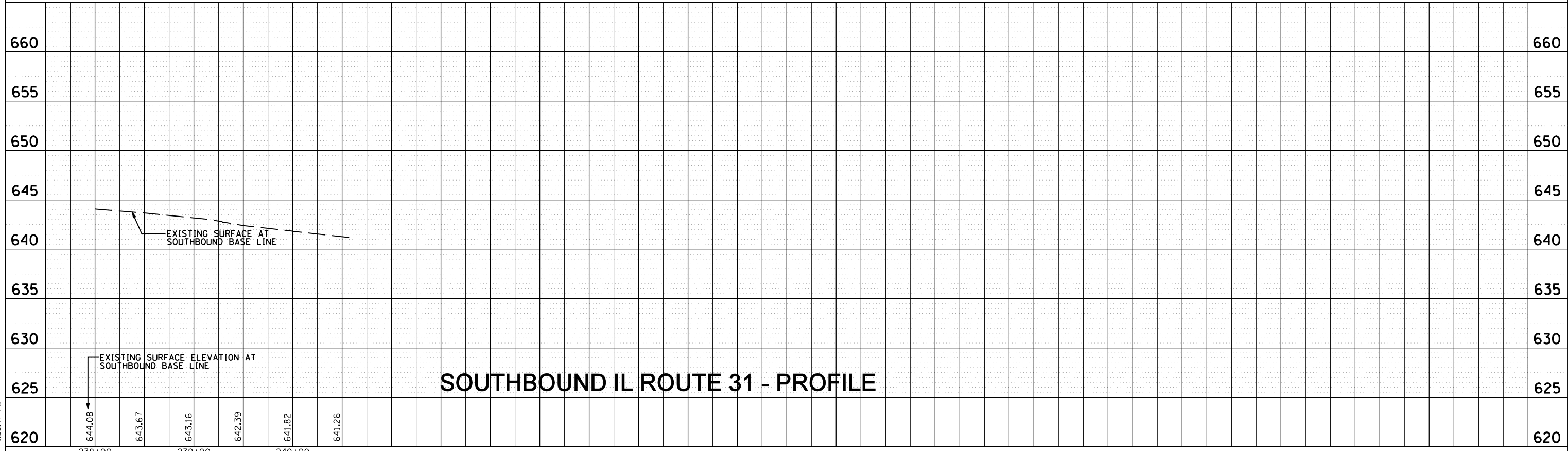
PLAN	SURVEYED	BY	DATE
	PLOTTED		
	GRADES CHECKED		
	STRUCTURE NOTATIONS CHECKED		
	NOTE BOOK NO.		
	CADD FILE NAME		



SOUTHBOUND IL ROUTE 31 - PROFILE



PROFILE	SURVEYED	BY	DATE
	PLOTTED		
	GRADES CHECKED		
	STRUCTURE NOTATIONS CHECKED		
	NOTE BOOK NO.		
	CADD FILE NAME		



SOUTHBOUND IL ROUTE 31 - PROFILE

8:15:57 PM 5/15/2012

USER NAME = 1654	DESIGNED - JWB	REVISED -
PLOT SCALE = 100.0000' / IN.	DRAWN - JWB	REVISED -
PLOT DATE = 5/15/2012	CHECKED - RS	REVISED -
	DATE - 05/11/2012	REVISED -

**STATE OF ILLINOIS
DEPARTMENT OF TRANSPORTATION**

**U.S. ROUTE 30 AT IL ROUTE 31
PROFILES - SOUTHBOUND IL ROUTE 31**
SCALE: H=50', V=5' SHEET NO. -- OF -- SHEETS (IL 31) STA. 224+00 TO STA. 240+61

F.A.P. RTE.	SECTION	COUNTY	TOTAL SHEETS	SHEET NO.
349	(10 & 11 VB) R-3	*	507	85
KANE AND KENDALL			CONTRACT NO. 60133	
ILLINOIS FED. AID PROJECT				