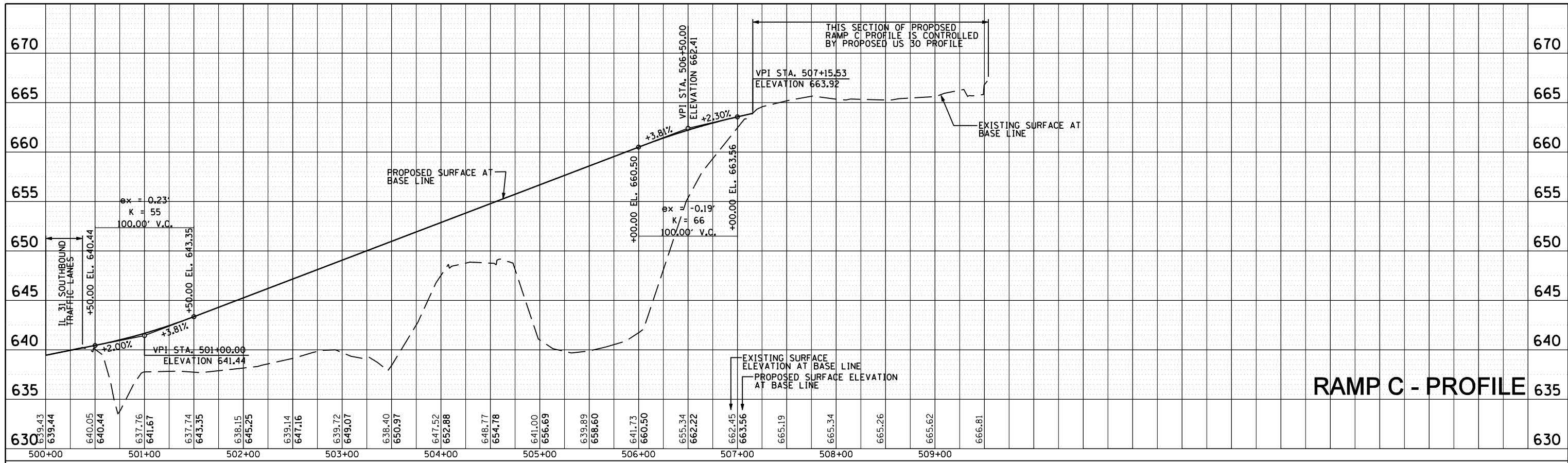
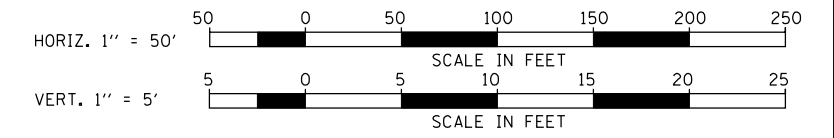


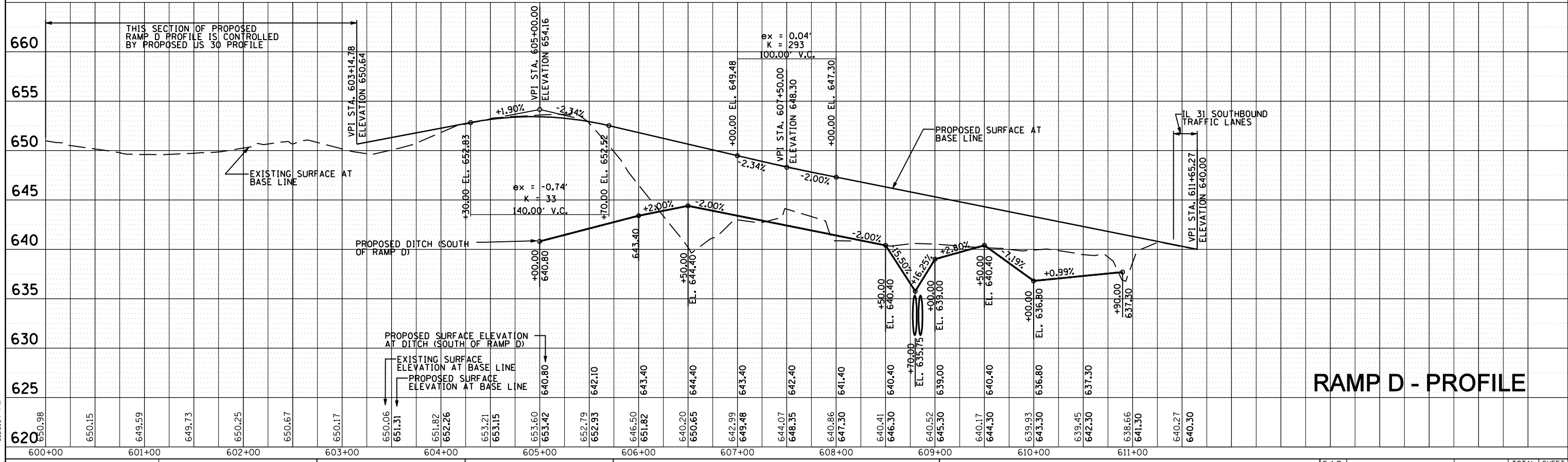
PLAN	SURVEYED	BY	DATE
	PLOTTED		
	GRADES CHECKED		
	STRUCTURE NOTATIONS CHECKED		
	NOTE BOOK NO.		
	CADD FILE NAME		



### RAMP C - PROFILE



PROFILE	SURVEYED	BY	DATE
	PLOTTED		
	GRADES CHECKED		
	STRUCTURE NOTATIONS CHECKED		
	NOTE BOOK NO.		
	CADD FILE NAME		



### RAMP D - PROFILE

P:\Jobs\2010\201003003\cadd\site\dgn\00\1060133-sht-r-profile-08.dgn  
 6/15/2010 5:38:07 PM

USER NAME = 1654	DESIGNED - JWB	REVISED -
	DRAWN - JWB	REVISED -
PLOT SCALE = 100.0000' / IN.	CHECKED - RS	REVISED -
PLOT DATE = 6/15/2012	DATE - 06/15/2012	REVISED -

**STATE OF ILLINOIS**  
**DEPARTMENT OF TRANSPORTATION**

<b>U.S. ROUTE 30 AT IL ROUTE 31</b> <b>PROFILES - RAMP C AND RAMP D</b>		COUNTY * KANE AND KENDALL	TOTAL SHEETS <b>507</b>	SHEET NO. <b>87</b>
SCALE: H=50', V=5' SHEET NO. -- OF -- SHEETS	(RAMP C) STA. 500+00 TO STA. 507+52 (RAMP D) STA. 600+00 TO STA. 609+96	CONTRACT NO. 60133 ILLINOIS FED. AID PROJECT		